S
HC3.5
M6
1980

1980

POVERTY IN MONTANA

A STATISTICAL ANALYSIS

THOMAS L. JUDGE
GOVERNOR

DEPARTMENT OF COMMUNITY AFFAIRS
COMMUNITY SERVICES DIVISION
1424 NINTH AVENUE (CAPITOL STATION)
HELENA, MONTANA 59601

MST SEP 8 '82

MST SEP 8 '82

FEB 9 1983

MONTANA STATE LIBRARY
S 362.5 C14p c.1
Poverty in Montana, 1980 :a statistical
3 0864 00034291 8

1980

POVERTY IN MONTANA

A STATISTICAL ANALYSIS

THOMAS L. JUDGE
GOVERNOR

DEPARTMENT OF COMMUNITY AFFAIRS
COMMUNITY SERVICES DIVISION
1424 NINTH AVENUE (CAPITOL STATION)
HELENA, MONTANA 59601

POVERTY IN MONTANA
1980
A STATISTICAL ANALYSIS

MONTANA DEPARTMENT OF COMMUNITY AFFAIRS
HAROLD A. FRYSLIE, DIRECTOR

COMMUNITY SERVICES DIVISION
JOHN H. ALLEN, ADMINISTRATOR
JAMES NOLAN, DEPUTY ADMINISTRATOR

PRODUCED BY

TIM AHERN AND JOHN LARISH

COMMUNITY SERVICES DIVISION
1424 NINTH AVENUE
CAPITOL STATION
HELENA, MONTANA 59601
(406) 449-3420

DCA

[For meaning of symbols, see introduction. For definitions of terms, see appendixes A and B]

The State Standard Metropolitan Statistical Areas Counties Incorporated Places	Persons: Total	Percent: Female	Percent: Age: Under 5 years	Percent: Age: 18 years and over	Percent: Age: 65 years and over	Median age	Race: White	Race: Black	Race: American Indian, Eskimo, and Aleut	Race: Asian and Pacific Islander[1]	Spanish origin[2]	In group quarters	Households	Persons per household	Families
The State	786 690	50.1	8.2	70.5	10.7	29.0	740 148	1 786	37 270	2 503	9 974	20 066	283 742	2.70	205 290
SMSA'S															
Billings, Mont.	108 035	51.0	8.3	70.7	9.1	28.6	103 546	289	2 268	372	2 891	1 873	39 891	2.66	28 684
Great Falls, Mont.	80 696	50.0	8.1	70.8	9.9	28.7	76 013	981	2 670	481	1 336	2 389	29 385	2.66	21 313
COUNTIES															
Beaverhead	8 186	48.9	8.8	71.1	12.1	29.4	8 050	4	100	16	54	281	2 987	2.65	2 061
Big Horn	11 096	50.6	10.7	63.4	8.1	25.7	5 781	5	5 126	49	298	76	3 293	3.35	2 585
Blaine	6 999	49.5	9.5	65.6	12.1	27.5	4 764	2	2 220	5	50	105	2 257	3.05	1 694
Broadwater	3 267	49.4	9.1	68.9	12.5	30.8	3 224	2	27	6	28	19	1 140	2.85	893
Carbon	8 099	50.6	7.7	72.4	17.7	35.0	8 019	3	32	20	46	119	3 096	2.58	2 234
Carter	1 799	48.9	6.3	72.3	15.2	34.9	1 792	–	6	–	20	15	651	2.74	501
Cascade	80 696	50.0	8.1	70.8	9.9	28.7	76 013	981	2 670	481	1 336	2 389	29 385	2.66	21 313
Chouteau	6 092	48.3	8.5	70.7	13.1	32.2	5 883	1	203	2	14	139	2 169	2.74	1 646
Custer	13 109	50.9	8.3	70.6	13.2	30.4	12 818	4	185	31	204	324	4 901	2.61	3 425
Daniels	2 835	49.6	8.6	71.8	16.0	34.4	2 806	–	16	9	8	48	1 046	2.66	789
Dawson	11 805	49.3	9.0	69.1	9.7	27.5	11 662	5	78	23	72	124	4 182	2.79	3 123
Deer Lodge	12 518	49.7	6.4	71.2	14.3	32.3	12 170	40	247	24	136	903	4 421	2.63	3 166
Fallon	3 763	49.5	9.4	68.0	10.5	28.6	3 739	–	10	6	17	28	1 317	2.84	1 020
Fergus	13 076	50.6	7.4	71.7	16.2	32.8	12 905	8	125	17	62	613	4 714	2.64	3 419
Flathead	51 966	50.3	8.2	69.7	10.3	29.7	51 086	37	552	139	367	648	18 790	2.73	14 111
Gallatin	42 865	48.6	7.0	76.2	7.5	25.2	42 023	36	458	192	328	3 718	14 923	2.62	10 010
Garfield	1 656	48.2	9.8	69.9	10.9	30.2	1 650	–	6	–	–	7	589	2.80	451
Glacier	10 628	50.8	10.8	65.0	9.2	26.8	5 703	3	4 882	6	58	103	3 435	3.06	2 685
Golden Valley	1 026	49.3	7.1	68.7	14.3	34.1	1 010	5	3	1	7	–	364	2.82	279
Granite	2 700	47.9	7.5	70.6	14.3	33.0	2 660	–	27	2	14	12	998	2.69	736
Hill	17 985	50.2	9.0	69.7	9.3	27.2	15 539	9	2 293	77	138	460	6 305	2.78	4 610
Jefferson	7 029	49.6	8.1	67.3	8.8	29.5	6 869	2	115	23	69	313	2 362	2.84	1 775
Judith Basin	2 646	48.4	7.3	79.3	14.9	32.8	2 629	–	10	–	16	–	955	2.77	737
Lake	19 056	50.0	9.0	68.1	13.8	30.1	15 803	20	3 162	20	206	437	6 627	2.81	5 092
Lewis and Clark	43 039	51.0	7.9	70.7	9.6	28.9	41 839	57	771	155	366	1 238	16 066	2.60	11 099
Liberty	2 329	49.2	9.1	69.9	11.2	30.0	2 309	–	13	4	6	38	835	2.74	606
Lincoln	17 752	49.5	9.1	66.1	8.0	28.3	17 374	7	232	48	176	117	6 063	2.91	4 735
McCone	2 702	47.1	9.1	66.1	10.3	29.5	2 690	–	8	2	1	24	896	2.99	715
Madison	5 448	49.5	7.3	72.7	16.4	34.3	5 394	–	30	7	44	58	2 096	2.57	1 538
Meagher	2 154	48.1	7.0	71.3	12.9	32.7	2 140	–	10	1	7	30	771	2.75	560
Mineral	3 675	48.9	9.3	68.2	9.1	28.7	3 599	–	45	15	36	24	1 329	2.75	1 000
Missoula	76 016	50.4	7.4	73.4	8.1	27.5	73 532	139	1 358	302	644	2 734	28 019	2.62	19 006
Musselshell	4 428	49.7	8.5	70.3	15.7	32.6	4 399	2	13	3	23	20	1 698	7.60	1 214
Park	12 660	50.1	7.2	72.8	14.5	32.7	12 561	2	62	18	71	142	4 924	2.54	3 522
Petroleum	655	45.6	8.7	68.2	10.1	30.0	645	1	5	4	–	–	232	2.82	186
Phillips	5 367	49.1	9.0	68.9	13.7	29.6	4 971	–	362	13	28	87	1 916	2.76	1 414
Pondera	6 731	50.3	9.3	68.1	12.6	30.3	6 050	1	655	7	63	71	2 334	2.85	1 773
Powder River	2 520	49.0	9.4	69.3	10.1	30.0	2 475	–	33	6	15	28	889	2.80	713
Powell	6 958	45.9	6.7	72.4	11.4	30.9	6 735	12	169	15	58	698	2 318	2.70	1 707
Prairie	1 836	51.4	7.4	71.1	17.9	34.5	1 799	–	24	6	29	23	667	2.72	504
Ravalli	22 493	50.3	7.5	69.2	13.3	32.4	21 996	37	160	57	305	410	8 008	2.76	6 218
Richland	12 243	48.4	10.3	68.6	10.2	27.1	11 949	5	114	16	266	80	4 289	2.84	3 234
Roosevelt	10 467	50.5	10.0	65.6	10.1	27.2	6 527	–	3 865	36	67	107	3 388	3.06	2 585
Rosebud	9 699	48.7	11.5	62.8	5.9	25.2	7 377	8	2 433	35	157	131	3 188	3.06	2 383
Sanders	8 675	49.2	8.6	69.4	13.6	32.0	8 241	6	393	21	81	90	3 180	2.70	2 369
Sheridan	5 414	50.1	7.9	73.2	15.4	33.4	5 346	5	38	19	30	119	2 016	2.63	1 514
Silver Bow	38 092	51.2	6.9	71.6	14.9	32.0	37 106	42	539	135	827	593	14 605	2.57	9 928
Stillwater	5 598	49.9	7.9	71.5	15.9	33.4	5 558	–	31	–	17	76	2 072	2.67	1 569
Sweet Grass	3 216	48.6	7.3	73.1	18.9	36.1	3 195	–	14	6	5	48	1 236	2.56	974
Teton	6 491	49.8	8.8	69.9	14.5	33.5	6 398	–	81	4	26	72	2 316	2.77	1 772
Toole	5 559	50.5	9.4	69.8	11.8	29.9	5 468	1	83	3	33	44	2 048	2.69	1 490
Treasure	981	50.1	7.1	70.3	13.1	33.0	958	–	4	1	34	–	357	2.75	280
Valley	10 250	49.6	8.9	67.8	11.3	29.4	9 292	5	890	36	98	148	3 671	2.75	2 677
Wheatland	2 359	50.7	8.1	71.4	15.5	34.1	2 345	–	8	3	14	29	883	2.64	639
Wibaux	1 476	48.0	7.7	67.5	13.6	30.1	1 466	–	5	–	7	33	510	2.83	362
Yellowstone	108 035	51.0	8.3	70.7	9.1	28.6	103 546	289	2 268	372	2 891	1 873	39 891	2.66	28 684
Yellowstone National Park	275	44.0	4.4	77.8	7.6	29.0	270	–	1	4	1	–	124	2.22	65
INCORPORATED PLACES															
Alberton town	358	46.7	10.9	69.0	9.2	29.8	352	–	7	3	7	–	143	2.57	101
Anaconda–Deer Lodge County	12 518	49.7	6.4	71.2	14.3	32.3	12 170	40	247	24	136	903	4 421	2.63	3 166
Bainville town	245	51.0	11.0	67.8	18.0	29.9	228	–	16	–	3	–	89	2.75	69
Baker city	2 354	50.4	9.5	67.9	11.3	28.1	2 336	–	9	5	11	28	853	2.73	618
Beartrees town	61	55.7	11.5	72.1	26.2	33.8	61	–	–	–	–	–	23	2.65	17
Belgrade town	2 336	50.0	12.6	65.4	6.0	25.9	2 316	3	14	1	5	–	790	2.96	646
Belt city	825	52.0	6.8	70.9	18.8	35.2	803	–	14	4	4	–	327	2.52	217
Big Sandy town	835	51.6	8.0	73.1	21.2	36.2	827	1	7	–	2	28	321	2.48	223
Big Timber city	1 690	50.5	7.0	75.5	25.6	41.7	1 669	–	14	6	2	48	717	2.29	452
Billings city	66 798	51.9	7.3	72.7	10.8	29.4	63 555	251	1 560	279	2 064	1 656	26 265	2.48	17 463
Boulder town	1 441	49.7	7.1	72.8	7.1	28.3	1 363	–	61	12	23	247	483	2.47	301
Bozeman city	21 645	48.8	5.2	83.2	8.0	23.6	21 038	33	339	134	218	3 713	7 512	2.39	4 135
Bridger town	724	55.0	6.6	72.7	19.2	38.5	719	–	–	–	7	–	299	2.42	204
Broadus town	712	50.3	8.1	71.3	14.3	31.3	693	–	13	6	–	28	270	2.53	191
Broadview town	120	50.0	15.0	65.8	8.3	29.5	120	–	–	–	–	–	42	2.86	36
Brockton town	374	51.1	11.5	51.6	4.3	16.7	50	–	324	–	–	–	87	4.30	72
Browning town	1 226	51.2	11.3	65.1	11.3	24.6	183	–	1 029	–	11	–	387	3.17	304
Butte–Silver Bow	37 205	51.2	6.9	71.6	14.9	32.0	36 222	42	537	134	820	593	14 256	2.57	9 690
Cascade town	773	51.1	6.3	71.0	15.0	35.0	763	1	7	–	3	–	303	2.55	221
Chester town	963	51.2	8.2	72.9	15.3	32.3	952	–	7	4	6	38	388	2.38	240
Chinook city	1 660	53.1	7.2	73.0	20.7	35.4	1 537	–	120	1	9	–	589	2.41	439

[1]Excludes "Other Asian and Pacific Islander" groups identified in sample tabulations. [2]Persons of Spanish origin may be of any race.

Table 1. Summary of General Population Characteristics: 1980—Con.

[For meaning of symbols, see introduction. For definitions of terms, see appendixes A and B]

The State Standard Metropolitan Statistical Areas Counties Incorporated Places	Persons: Total	Percent: Female	Percent Age: Under 5 years	Percent Age: 18 years and over	Percent Age: 65 years and over	Median age	Race: White	Race: Black	Race: American Indian, Eskimo, and Aleut	Race: Asian and Pacific Islander[1]	Spanish origin[2]	In group quarters	Households	Persons per household	Families
INCORPORATED PLACES—Con.															
Choteau city	1 798	51.8	7.1	75.1	23.8	41.2	1 734	–	55	–	13	72	741	2.33	473
Circle town	931	49.9	9.6	67.0	12.6	29.4	930	–	–	1	–	24	331	2.74	238
Clyde Park town	283	45.6	7.1	67.1	12.7	31.4	282	–	–	–	–	–	104	2.72	76
Columbia Falls city	3 112	50.9	9.4	66.2	8.2	27.7	3 036	4	59	8	20	–	1 100	2.83	831
Columbus town	1 439	52.5	7.4	73.6	23.1	37.9	1 428	–	11	–	2	76	555	2.46	386
Conrad city	3 074	52.2	8.0	70.2	16.3	32.6	3 012	–	50	4	33	71	1 147	2.62	813
Culbertson town	887	51.1	7.9	73.2	16.7	32.2	855	–	31	–	5	27	335	2.57	235
Cut Bank city	3 688	51.5	7.8	71.8	13.8	32.5	3 396	3	277	4	14	51	1 442	2.52	1 027
Darby town	581	50.8	9.0	68.7	13.4	32.1	564	–	14	2	23	–	232	2.50	161
Deer Lodge city	4 023	52.1	7.6	70.2	13.9	31.8	3 959	–	44	11	23	75	1 511	2.61	1 074
Denton town	356	49.7	7.9	77.0	20.5	38.1	348	–	8	–	–	–	150	2.37	107
Dillon city	3 976	51.1	6.8	75.5	16.5	30.8	3 918	4	35	12	19	281	1 556	2.37	951
Dodson town	158	55.1	11.4	65.2	11.4	30.0	119	–	34	–	–	–	57	2.77	46
Drummond town	414	47.8	8.5	72.5	16.2	31.9	409	–	4	–	1	–	173	2.39	109
Dutton town	359	49.0	8.1	69.1	15.9	33.1	352	–	7	–	4	–	133	2.70	100
East Helena town	1 647	49.7	7.3	69.5	12.0	31.0	1 624	1	15	–	9	–	621	2.65	454
Ekalaka town	620	54.2	6.0	73.2	23.4	30.2	616	–	4	–	4	15	263	2.30	168
Ennis town	660	52.1	7.0	77.3	[illegible]	33.8	659	–	1	–	16	21	259	2.47	185
Eureka town	1 119	52.1	8.8	69.5	13.0	30.2	1 081	4	19	3	14	25	409	2.67	299
Fairfield town	650	53.2	7.4	76.2	24.2	43.6	648	–	1	1	1	–	287	2.26	196
Fairview city	1 366	47.3	11.6	67.5	11.6	25.5	1 336	–	18	–	22	–	481	2.84	349
Flaxville town	142	47.9	6.3	78.2	20.4	42.0	142	–	–	–	–	–	60	2.37	41
Forsyth city	2 553	50.8	10.1	69.4	12.1	29.2	2 494	1	27	19	69	42	932	2.69	658
Fort Benton city	1 693	50.6	7.0	73.2	17.8	35.1	1 684	–	6	1	5	101	638	2.50	447
Froid town	323	50.5	6.2	73.4	15.8	32.8	316	–	7	–	1	–	127	2.54	93
Fromberg town	469	48.2	8.5	70.6	22.4	33.9	461	–	8	–	3	–	177	2.65	126
Geraldine town	305	46.2	6.6	70.8	14.4	32.7	305	–	–	–	3	–	120	2.54	82
Glasgow city	4 455	52.1	8.0	70.9	15.6	31.8	4 248	4	168	23	39	98	1 757	2.48	1 152
Glendive city	5 978	50.8	8.2	71.6	11.8	28.5	5 907	3	38	18	31	113	2 288	2.56	1 551
Grass Range town	139	49.6	8.6	74.1	20.9	37.2	139	–	–	–	–	–	64	2.17	40
Great Falls city	56 725	51.3	7.4	72.3	11.5	30.4	53 608	356	2 132	279	824	1 073	21 879	2.54	15 068
Hamilton city	2 661	56.6	5.8	79.4	32.2	47.4	2 591	5	17	29	32	103	1 254	2.04	704
Hardin city	3 300	52.2	8.8	69.6	13.6	29.1	2 758	1	437	7	141	72	1 244	2.59	864
Harlem city	1 023	50.2	9.1	70.0	16.3	30.6	723	1	296	–	2	65	362	2.65	251
Harlowton city	1 181	52.5	6.6	77.0	20.6	41.4	1 171	–	5	2	5	29	498	2.31	336
Havre city	10 891	51.3	8.3	73.0	10.2	27.7	10 182	6	590	65	79	452	4 069	2.57	2 786
Helena city	23 938	52.4	6.9	73.7	11.4	29.5	23 277	37	392	99	216	1 046	9 475	2.42	5 911
Hingham town	186	48.9	9.1	76.9	17.2	41.5	184	–	2	–	–	–	81	2.30	58
Hobson town	261	49.8	3.8	68.2	10.3	31.7	255	–	3	–	3	–	95	2.75	73
Hot Springs town	601	53.6	4.8	83.9	37.9	56.5	552	2	45	1	2	25	294	1.96	169
Hysham town	449	51.0	6.0	72.4	16.0	33.8	435	–	4	–	12	–	172	2.61	128
Ismay town	31	38.7	3.2	74.2	29.0	42.5	31	–	–	–	–	–	14	2.21	7
Joliet town	580	54.5	11.0	70.9	21.0	33.1	570	3	–	7	1	–	234	2.48	165
Jordan town	485	53.2	9.9	73.8	17.5	34.4	482	–	3	–	–	7	209	2.39	133
Judith Gap city	213	46.0	10.8	67.1	8.9	28.2	213	–	–	–	–	–	77	2.77	56
Kalispell city	10 648	53.5	7.2	73.9	16.9	32.4	10 455	8	103	38	77	155	4 396	2.39	2 838
Kevin town	208	49.5	8.2	74.5	18.3	36.5	204	–	4	–	–	–	85	2.45	63
Laurel city	5 481	51.7	9.4	70.3	12.6	29.7	5 408	–	27	3	55	29	2 040	2.67	1 541
Lavina town	164	53.7	6.7	76.8	20.1	36.3	157	5	–	–	2	–	73	2.25	47
Lewistown city	7 104	52.5	6.9	73.7	20.8	35.6	6 983	7	82	16	46	454	2 716	2.45	1 808
Libby city	2 748	52.3	7.2	70.8	13.8	30.9	2 699	1	28	12	17	92	1 030	2.58	698
Lima town	272	53.3	10.3	72.4	16.9	32.6	257	–	15	–	–	–	108	2.52	73
Livingston city	6 994	51.7	6.6	74.5	18.1	34.4	6 932	1	39	9	41	141	2 843	2.41	1 926
Lodge Grass town	771	53.4	16.0	57.5	4.5	20.9	133	–	630	–	27	–	184	4.19	152
Malta city	2 367	51.4	9.0	71.0	17.7	32.0	2 254	–	99	11	12	60	918	2.51	636
Manhattan town	988	49.1	8.6	69.7	13.1	29.8	978	–	6	–	–	–	365	2.71	290
Medicine Lake town	408	51.7	8.8	70.3	13.5	31.2	386	–	20	–	4	–	161	2.53	109
Melstone town	238	49.6	10.9	60.5	8.8	24.5	236	–	1	1	–	–	76	3.13	60
Miles City city	9 602	52.0	7.9	72.0	14.1	30.9	9 389	2	135	25	174	106	3 779	2.51	2 506
Missoula city	33 388	50.8	6.1	79.8	11.0	27.0	32 181	90	521	162	297	2 523	13 604	2.27	7 307
Moore town	229	48.5	9.2	67.2	14.8	28.6	228	–	–	–	–	–	82	2.79	60
Nashua town	495	51.3	7.3	70.1	13.3	32.3	462	–	33	–	–	–	202	2.45	127
Neihart town	91	42.9	3.3	79.1	8.8	33.8	89	–	2	–	–	–	47	1.94	24
Opheim town	210	49.5	8.1	70.5	11.4	32.5	203	–	7	–	2	–	78	2.69	55
Outlook town	122	51.6	9.0	71.3	10.7	32.9	122	–	–	–	–	–	50	2.44	34
Philipsburg town	1 138	50.9	7.6	69.9	17.5	35.2	1 126	–	9	1	5	12	423	2.66	309
Plains town	1 116	51.7	10.0	69.3	16.8	32.2	1 104	–	8	4	1	12	427	2.59	307
Plentywood city	2 476	52.5	8.0	75.0	19.2	32.9	2 443	2	9	18	23	119	955	2.47	662
Plevna town	191	49.2	6.8	71.2	15.2	33.3	186	–	–	1	–	–	73	2.62	49
Polson city	2 798	53.8	8.4	73.5	21.2	32.7	2 589	14	185	4	6	105	1 175	2.29	722
Poplar city	995	51.3	11.0	68.7	9.8	27.7	541	–	447	–	4	–	365	2.73	248
Red Lodge city	1 896	54.2	5.5	81.0	28.9	44.5	1 887	–	7	–	4	107	837	2.14	496
Rexford town	130	46.2	5.4	73.1	10.0	36.9	121	–	9	–	–	–	46	2.83	37
Richey town	417	48.7	8.9	70.0	15.8	31.8	415	–	2	–	1	–	159	2.62	111
Ronan city	1 530	54.8	7.9	74.5	23.3	34.4	1 280	1	248	–	25	78	604	2.40	395
Roundup city	2 119	51.4	8.8	75.2	21.6	36.0	2 099	2	8	2	17	20	923	2.27	593
Ryegate town	273	51.3	4.8	74.0	22.7	43.3	272	–	1	–	–	–	110	2.48	79
Saco town	252	53.2	7.5	78.2	23.4	41.8	246	–	6	–	–	–	122	2.07	66
St. Ignatius town	877	53.4	12.0	66.1	13.9	26.2	500	1	371	–	13	7	303	2.87	206
Scobey city	1 382	52.7	7.5	75.7	22.1	40.0	1 370	–	7	1	3	48	558	2.39	386
Shelby city	3 142	52.3	9.1	71.1	12.9	30.6	3 075	–	64	2	22	44	1 218	2.54	844
Sheridan town	646	55.6	6.7	75.4	29.1	43.5	643	–	1	2	3	37	268	2.27	158
Sidney city	5 726	50.0	9.2	72.4	12.8	28.3	5 572	5	53	14	149	80	2 157	2.58	1 509
Stanford town	595	51.4	7.2	72.4	22.9	34.3	589	–	2	–	6	–	250	2.28	161
Stevensville town	1 207	52.8	9.3	70.6	19.1	32.0	1 198	–	6	–	17	34	458	2.56	334
Sunburst town	476	48.3	9.2	67.4	10.9	28.8	469	–	4	1	6	–	176	2.70	125

[1]Excludes "Other Asian and Pacific Islander" groups identified in sample tabulations. [2]Persons of Spanish origin may be of any race.

Table 1. **Summary of General Population Characteristics: 1980**—Con.

[For meaning of symbols, see introduction. For definitions of terms, see appendixes A and B]

The State Standard Metropolitan Statistical Areas Counties Incorporated Places	Persons														
		Percent					Race								
			Age												
	Total	Female	Under 5 years	18 years and over	65 years and over	Median age	White	Black	American Indian, Eskimo, and Aleut	Asian and Pacific Islander[1]	Spanish origin[2]	In group quarters	Households	Persons per household	Families
INCORPORATED PLACES—Con.															
Superior town	1 054	49.9	8.9	69.1	13.8	28.7	1 028	-	19	4	6	24	393	2.62	270
Terry city	929	53.7	7.4	71.9	22.2	37.0	912	-	11	6	9	23	365	2.48	248
Thompson Falls town	1 478	49.6	9.3	70.4	12.0	30.2	1 466	1	3	5	8	-	580	2.55	399
Three Forks town	1 247	49.2	5.7	73.7	16.5	34.7	1 220	-	15	4	6	-	499	2.50	352
Townsend city	1 587	51.2	8.9	69.6	14.9	31.1	1 561	1	16	3	6	1	586	2.71	442
Troy town	1 088	52.5	11.0	65.3	11.0	27.3	1 064	-	14	3	14	-	390	2.79	282
Twin Bridges town	437	53.3	6.2	76.2	23.1	42.1	436	-	1	-	3	-	210	2.08	123
Valier town	640	50.3	10.0	69.7	15.8	32.0	608	1	31	-	9	-	253	2.53	186
Virginia City town	192	50.5	11.5	78.1	16.1	30.9	188	-	4	-	2	-	81	2.37	53
Walkerville city	887	51.6	7.1	71.9	17.6	34.0	884	-	2	1	7	-	349	2.54	238
Westby town	291	52.6	11.0	68.7	16.5	30.1	289	-	2	-	3	-	108	2.69	78
West Yellowstone town	735	49.0	7.5	71.4	6.4	28.1	732	-	1	1	8	1	281	2.61	202
Whitefish city	3 703	51.1	6.7	76.1	13.9	31.4	3 635	-	22	18	39	111	1 510	2.38	954
Whitehall town	1 030	52.7	7.7	70.3	19.1	35.3	1 012	-	14	2	3	-	426	2.42	283
White Sulphur Springs city	1 302	48.8	6.0	71.0	13.2	33.0	1 297	-	2	-	6	30	482	2.64	342
Wibaux town	782	49.5	7.2	73.7	17.9	32.3	773	-	4	-	6	33	311	2.41	188
Winifred town	155	47.1	6.5	71.6	15.5	29.8	154	-	-	-	3	-	69	2.25	39
Winnett town	207	49.3	4.3	70.5	15.0	35.3	207	-	-	-	-	-	89	2.33	61
Wolf Point city	3 074	52.4	9.2	69.7	12.6	28.8	2 328	-	709	23	22	61	1 131	2.66	788

[1]Excludes "Other Asian and Pacific Islander" groups identified in sample tabulations. [2]Persons of Spanish origin may be of any race.

Table 2. Summary of General Housing Characteristics: 1980

[For meaning of symbols, see introduction. For definitions of terms, see appendixes A and B]

The State Standard Metropolitan Statistical Areas Counties Incorporated Places	Total housing units	Year-round housing units: Total	Year-round housing units: Lacking complete plumbing for exclusive use	Occupied housing units: Total	Occupied housing units: Owner	Occupied housing units: Renter	Occupied housing units: Lacking complete plumbing for exclusive use	Occupied housing units: 1.01 or more persons per room	Value, specified owner-occupied housing units: Less than $20,000	Value: $50,000 or more	Value: Median (dollars)	Contract rent, specified renter-occupied housing units: Less than $100	Rent: $200 or more	Rent: Median (dollars)	Rental vacancy rate
The State	328 465	315 015	10 797	283 742	194 580	89 162	6 564	10 784	15 084	55 351	46 400	13 856	25 992	165	11.0
SMSA'S															
Billings, Mont.	42 756	42 702	855	29 891	26 920	12 971	606	889	657	13 062	58 100	1 220	6 141	203	9.4
Great Falls, Mont.	32 199	31 885	873	29 385	18 746	10 639	597	825	1 006	6 312	47 400	1 471	3 642	176	11.9
COUNTIES															
Beaverhead	3 741	3 456	210	2 987	1 930	1 057	119	141	188	385	42 300	244	104	124	10.7
Big Horn	3 867	3 719	204	3 293	2 178	1 165	141	453	255	254	34 300	268	92	125	8.6
Blaine	2 583	2 540	153	2 257	1 470	787	89	218	207	158	31 100	260	49	101	9.6
Broadwater	1 449	1 309	61	1 140	887	253	25	58	85	116	36 800	36	34	142	11.5
Carbon	4 360	3 360	170	3 096	2 324	772	73	111	229	374	36 900	140	68	128	12.4
Carter	795	775	41	651	528	123	25	24	85	16	18 500	26	9	104	14.6
Cascade	32 199	31 885	873	29 385	18 746	10 639	597	825	1 006	6 312	47 400	1 471	3 642	176	11.9
Chouteau	2 689	2 567	87	2 169	1 607	562	34	60	215	162	30 600	103	20	112	7.1
Custer	5 473	5 407	183	4 901	3 313	1 588	126	126	297	643	37 000	237	361	159	11.3
Daniels	1 302	1 251	118	1 046	839	207	31	31	190	76	24 700	42	15	118	11.2
Dawson	4 637	4 596	134	4 197	3 095	1 087	58	118	220	647	42 900	122	330	170	6.6
Deer Lodge	5 199	4 970	98	4 421	3 223	1 198	50	161	873	319	27 400	548	93	97	17.9
Fallon	1 519	1 492	28	1 317	1 005	312	20	25	121	143	35 600	63	30	138	13.8
Fergus	5 392	5 239	242	4 714	3 443	1 271	127	157	439	484	33 300	230	137	129	9.2
Flathead	22 485	20 707	764	18 790	13 904	4 886	544	748	539	3 865	47 900	524	1 593	176	11.5
Gallatin	17 173	16 509	311	14 923	8 861	6 062	216	384	198	3 567	59 800	511	2 514	194	7.1
Garfield	868	706	48	589	454	135	17	33	56	11	21 200	17	10	123	8.8
Glacier†	4 002	3 733	188	3 435	2 297	1 138	152	386	290	401	37 900	355	99	115	5.6
Golden Valley	472	447	51	364	287	77	28	75	50	8	21 900	20	1	89	4.9
Granite	1 635	1 149	38	998	757	241	21	44	177	62	23 800	77	11	98	19.9
Hill	7 194	6 961	193	6 305	4 111	2 194	119	296	286	1 122	45 700	352	558	157	8.2
Jefferson	2 867	2 680	116	2 362	1 880	482	77	94	137	456	45 400	95	47	138	13.5
Judith Basin	1 360	1 238	126	955	693	262	22	42	104	37	27 300	49	4	102	9.0
Lake	9 038	7 690	210	6 627	4 918	1 709	120	356	322	1 095	45 000	251	230	134	10.5
Lewis and Clark	18 571	17 412	361	16 066	11 015	5 051	261	416	373	3 772	49 700	627	1 968	185	10.8
Liberty	1 154	1 002	71	835	595	240	35	34	81	53	29 700	48	20	125	13.0
Lincoln	7 018	6 789	440	6 063	4 527	1 536	268	401	351	965	42 800	288	175	138	10.6
McCone	1 121	1 064	43	896	718	178	25	44	66	64	33 200	24	17	132	23.3
Madison	2 741	2 482	120	2 096	1 503	593	59	76	157	247	38 200	107	37	116	5.1
Meagher	1 201	1 065	195	771	554	217	49	45	93	48	27 000	39	14	117	11.4
Mineral	1 646	1 529	121	1 329	957	372	73	77	64	120	39 300	98	24	119	15.1
Missoula	30 524	29 845	692	28 019	17 020	10 999	560	1 008	362	8 176	60 900	775	4 832	195	7.9
Musselshell	2 039	1 986	166	1 698	1 297	401	90	76	309	61	22 900	115	29	115	7.6
Park	5 966	5 473	126	4 924	3 517	1 407	79	118	260	740	41 100	280	227	144	11.3
Petroleum	306	283	24	232	164	68	13	13	44	1	15 200	10	–	82	20.9
Phillips	2 514	2 316	132	1 916	1 375	541	63	77	213	180	32 600	101	86	135	13.7
Pondera	2 702	2 636	111	2 334	1 613	721	62	113	238	206	30 600	108	72	131	15.2
Powder River	1 123	1 080	65	889	661	228	29	35	23	42	36 300	23	32	153	10.6
Powell	2 830	2 587	71	2 318	1 667	651	51	81	204	197	33 200	140	59	124	16.5
Prairie	808	777	56	667	523	144	19	18	141	16	20 500	41	3	102	12.7
Ravalli	9 133	8 771	343	8 008	6 247	1 761	214	399	206	1 532	48 200	260	300	148	10.0
Richland	4 690	4 635	151	4 289	2 956	1 233	81	186	193	768	48 100	177	479	188	5.1
Roosevelt	3 809	3 744	170	3 388	2 278	1 110	79	297	406	243	30 200	255	108	118	7.5
Rosebud	3 787	3 711	149	3 188	2 156	1 032	91	306	133	333	42 100	224	223	150	13.3
Sanders	3 843	3 611	307	3 180	2 445	735	192	184	291	232	32 300	238	27	105	12.1
Sheridan	2 416	2 335	120	2 016	1 536	480	41	35	187	243	35 300	72	105	157	12.1
Silver Bow	16 071	16 031	414	14 605	10 297	4 308	302	295	2 198	2 053	31 600	1 641	524	113	14.5
Stillwater	2 681	2 481	107	2 072	1 547	525	40	54	108	335	43 700	95	38	135	9.5
Sweet Grass	1 479	1 374	50	1 236	982	354	27	33	77	138	34 500	83	16	115	7.3
Teton	2 747	2 505	156	2 316	1 740	576	122	142	146	189	34 900	87	29	129	12.2
Toole	2 432	2 415	134	2 048	1 438	610	64	94	291	172	29 000	100	66	134	13.8
Treasure	462	408	17	357	249	108	9	9	36	16	26 500	10	6	133	11.5
Valley	5 611	5 325	199	3 671	2 372	1 299	58	131	333	381	37 600	216	261	156	39.9
Wheatland	1 140	1 040	73	883	674	209	50	46	219	22	19 400	73	5	96	21.1
Wibaux	680	674	76	510	389	121	9	20	46	24	25 100	21	10	131	14.2
Yellowstone	42 756	42 702	855	39 891	26 920	12 971	606	889	657	13 062	58 100	1 220	6 141	203	9.4
Yellowstone National Park	154	141	15	124	48	76	12	6	9	7	32 500	19	8	123	1.3
INCORPORATED PLACES															
Alberton town	179	179	16	143	91	52	11	11	12	6	32 900	13	1	128	18.8
Anaconda–Deer Lodge County	5 199	4 970	98	4 421	3 223	1 198	50	161	873	319	27 400	548	93	97	17.9
Baseville town	103	97	4	89	71	18	3	1	27	3	13 300	5	4	125	14.3
Butte city	983	977	8	853	624	229	6	22	85	126	37 000	47	27	144	17.3
Beaverhead town	30	28	1	23	22	1	1	2	7	–	22 500	...	...	...	–
Belgrade town	865	865	1	790	586	204	1	21	7	256	50 700	14	101	205	11.7
Belt city	344	343	4	327	252	75	4	10	65	39	27 500	19	14	140	13.8
Big Sandy town	377	362	5	321	246	75	4	5	57	41	30 000	23	9	113	17.6
Big Timber city	793	787	21	717	502	215	8	10	66	102	33 600	72	13	115	10.4
Billings city	28 000	27 992	582	26 265	16 205	10 060	479	464	369	8 539	57 800	1 012	4 849	200	8.9
Boulder town	534	532	10	483	335	148	9	21	29	26	33 200	19	12	151	12.4
Bozeman city	7 971	7 963	141	7 512	3 135	4 377	121	183	70	1 617	59 900	379	2 004	196	5.5
Bridger town	346	346	5	299	214	85	2	6	39	32	32 700	29	10	125	22.0
Broadus town	336	336	2	270	181	89	–	8	19	39	40 300	10	30	172	19.1
Broadview town	44	44	1	42	29	13	–	–	4	6	34 200	3	1	110	7.1
Brockton town	92	92	4	87	57	30	4	22	37	3	15 900	17	2	79	9.1
Browning town†	420	413	32	387	246	141	27	69	63	27	26 500	34	15	124	3.4
Butte–Silver Bow	15 689	15 651	407	14 256	10 006	4 250	301	382	2 028	2 048	32 200	1 615	521	114	14.6
Cascade town	316	314	4	303	225	78	3	11	33	37	37 700	10	4	126	–
Chester town	462	457	10	388	254	134	4	4	52	37	33 800	38	19	126	12.4
Chinook city	800	782	51	689	468	221	32	21	75	89	33 600	79	32	116	22.7

Table 2. Summary of General Housing Characteristics: 1980—Con.

[For meaning of symbols, see introduction. For definitions of terms, see appendixes A and B]

The State Standard Metropolitan Statistical Areas Counties Incorporated Places	Total housing units	Year-round housing units: Total	Year-round housing units: Lacking complete plumbing for exclusive use	Occupied housing units: Total	Occupied housing units: Owner	Occupied housing units: Renter	Occupied housing units: Lacking complete plumbing for exclusive use	Occupied housing units: 1.01 or more persons per room	Value, specified owner-occupied housing units: Less than $20,000	Value: $50,000 or more	Value: Median (dollars)	Contract rent, specified renter-occupied housing units: Less than $100	Rent: $200 or more	Rent: Median (dollars)	Rental vacancy rate
INCORPORATED PLACES—Con.															
Choteau city	835	827	16	741	511	230	13	19	69	81	34 500	51	17	130	16.4
Circle town	419	415	6	331	250	81	5	12	47	47	33 300	18	11	133	36.2
Clyde Park town	119	119	3	104	87	17	1	7	22	4	29 300	1	1	158	10.5
Columbia Falls city	1 171	1 170	15	1 100	742	358	9	53	46	208	43 100	46	121	176	8.7
Columbus town	602	602	3	555	415	140	2	13	38	107	39 300	39	7	132	8.5
Conrad city	1 294	1 291	18	1 147	773	374	12	28	120	157	33 500	56	64	137	19.0
Culbertson town	382	368	21	335	245	90	16	8	45	36	32 300	20	12	130	5.3
Cut Bank city	1 577	1 571	30	1 442	1 063	379	21	33	122	271	40 800	107	60	134	11.7
Darby town	278	270	15	232	149	83	1	14	14	9	32 100	11	10	133	25.9
Deer Lodge city	1 674	1 669	28	1 511	1 067	444	18	44	150	127	33 100	106	47	126	18.1
Denton town	168	164	–	150	113	37	–	–	32	11	24 300	16	–	88	17.6
Dillon city	1 697	1 691	91	1 556	945	611	65	46	97	236	41 600	193	74	122	10.4
Dodson town	79	78	1	57	46	11	1	2	25	–	11 300	7	–	79	8.3
Drummond town	188	186	1	173	114	59	1	8	22	8	26 300	27	5	97	16.9
Dutton town	177	177	4	133	109	24	1	5	31	7	26 400	9	–	104	17.2
East Helena town	659	657	16	621	484	137	9	22	47	97	40 200	17	44	166	9.9
Ekalaka town	313	309	9	263	207	56	4	7	77	10	18 400	26	5	94	22.2
Ennis town	314	311	1	259	165	94	1	3	11	60	49 600	8	19	155	5.1
Eureka town	459	456	6	409	277	132	2	15	51	53	34 000	51	6	115	12.0
Fairfield town	315	311	7	287	219	68	4	4	29	30	33 100	14	6	139	9.3
Fairview city	536	533	12	481	327	154	8	25	64	38	32 500	23	74	213	3.1
Floxville town	68	65	2	60	46	14	1	1	27	1	11 000	2	–	113	–
Forsyth city	1 053	1 047	26	932	697	235	18	41	48	172	42 300	49	76	157	13.3
Fort Benton city	724	715	11	638	488	150	9	13	74	96	35 600	36	9	124	10.2
Froid town	143	143	4	127	93	34	3	6	39	2	17 500	9	3	113	2.9
Fromberg town	204	202	2	177	145	32	1	13	28	21	30 500	5	2	153	22.0
Geraldine town	150	140	8	120	86	34	1	4	29	3	21 500	16	–	91	8.1
Glasgow city	1 988	1 979	54	1 757	1 094	663	12	50	123	271	41 300	115	131	149	11.8
Glendive city	2 479	2 466	43	2 288	1 506	782	27	51	125	380	41 700	107	245	165	7.1
Grass Range town	82	82	6	64	45	19	–	–	17	1	20 500	5	–	106	13.6
Great Falls city	24 000	23 977	687	21 879	13 831	8 048	445	485	632	5 218	47 900	1 307	2 681	169	14.2
Hamilton city	1 372	1 371	34	1 254	768	486	21	25	53	157	38 200	146	74	128	9.2
Hardin city	1 360	1 347	24	1 244	793	451	20	58	68	168	40 300	69	70	154	5.8
Harlem city	400	394	6	362	254	108	6	22	79	35	25 100	31	5	122	7.7
Harlowton city	593	584	4	498	383	115	3	5	161	21	20 600	60	3	93	30.7
Havre city	4 433	4 420	79	4 069	2 508	1 561	60	94	79	907	48 300	189	495	163	8.9
Helena city	10 241	10 236	165	9 475	5 495	3 980	136	152	163	2 399	51 200	518	1 665	187	10.6
Hingham town	102	102	4	81	63	18	–	1	24	3	21 300	8	–	84	–
Hobson town	118	117	2	95	74	21	1	5	12	4	33 000	3	2	118	12.5
Hot Springs town	340	331	19	294	204	90	10	7	72	11	22 200	39	2	104	14.3
Hysham town	196	193	5	172	127	45	2	4	22	15	27 300	9	4	122	16.7
Ismay town	20	15	2	14	11	3	1	–	6	1	10 800	...	...	...	–
Joliet town	274	274	2	234	179	55	–	8	20	40	41 300	10	7	145	14.1
Jordan town	241	240	4	209	151	58	3	5	52	6	20 500	15	10	124	15.9
Judith Gap city	91	88	3	77	50	27	–	4	18	–	18 100	8	–	110	3.6
Kalispell city	4 772	4 762	107	4 396	2 762	1 634	90	91	167	865	43 700	258	596	169	10.1
Kevin town	103	102	3	85	62	23	–	1	44	1	10000—	16	–	71	20.7
Laurel city	2 225	2 223	37	2 040	1 514	526	21	54	81	472	44 800	81	147	158	17.8
Lavina town	91	89	4	73	53	20	2	3	17	3	22 500	11	1	88	9.1
Lewistown city	2 942	2 935	91	2 716	1 927	789	58	56	290	352	34 000	169	127	135	10.6
Libby city	1 114	1 114	15	1 030	653	377	10	31	70	129	38 100	70	51	151	10.5
Lima town	163	161	2	108	83	25	–	10	47	3	14 200	7	–	130	28.6
Livingston city	3 120	3 109	43	2 843	1 902	941	22	52	196	434	38 800	225	193	142	10.6
Lodge Grass town	216	213	15	184	123	61	5	55	45	3	22 200	31	1	71	11.6
Malta city	1 030	1 029	12	918	620	298	7	27	95	158	37 800	64	74	151	14.4
Manhattan town	402	402	17	365	281	84	6	16	27	78	41 100	15	13	149	9.7
Medicine Lake town	198	191	2	161	118	43	–	4	37	15	26 500	15	1	110	30.6
Melstone town	85	82	1	76	55	21	1	9	24	1	11 400	7	1	107	8.7
Miles City city	4 174	4 165	145	3 779	2 487	1 292	106	75	269	517	38 200	212	333	158	11.7
Missoula city	14 545	14 513	352	13 604	6 510	7 094	315	303	160	3 183	56 000	624	3 189	193	7.6
Moore town	96	96	2	82	60	22	1	3	13	2	23 100	7	–	105	15.4
Musselshell town	241	241	1	202	141	61	–	3	54	11	21 500	28	–	98	17.6
Neihart town	165	51	10	47	25	22	9	2	9	2	22 500	8	3	110	8.3
Opheim town	109	109	4	78	63	15	1	4	34	1	12 500	5	–	123	34.8
Outlook town	63	62	4	50	37	13	1	3	7	5	32 500	10	–	69	7.1
Philipsburg town	505	483	5	423	335	88	3	14	144	19	18 800	38	3	96	22.8
Plains town	465	455	4	427	307	120	4	14	52	38	32 300	44	5	110	9.8
Plentywood city	1 046	1 037	9	955	682	273	7	11	69	197	41 300	28	97	169	10.5
Plevna town	84	81	–	73	59	14	–	3	30	4	15 800	7	–	90	6.7
Polson city	1 343	1 330	11	1 175	715	460	5	30	80	134	36 000	101	127	156	11.0
Poplar city	391	388	7	365	225	140	5	36	62	13	25 100	16	24	156	4.1
Red Lodge city	1 100	1 003	29	837	581	256	20	10	72	124	36 100	61	35	130	9.5
Ryegate town	46	46	1	46	39	7	1	4	6	7	40 000	5	–	75	–
Richey town	172	172	2	159	128	31	2	9	57	4	17 000	6	4	118	11.4
Ronan city	683	681	21	604	406	198	9	25	71	66	33 800	42	13	133	9.8
Rosebud city	1 078	1 076	40	923	654	269	15	18	195	56	25 600	100	24	116	8.8
Ryegate town	131	128	6	110	91	19	1	5	29	5	22 200	6	–	100	–
Saco town	149	143	1	122	84	38	1	4	52	1	11 000	11	1	107	11.6
St. Ignatius town	345	343	3	303	188	115	2	26	59	15	26 000	36	9	125	12.9
Scobey city	658	657	38	558	439	119	14	9	129	72	28 000	30	14	126	16.2
Shelby city	1 367	1 358	27	1 218	818	400	14	31	149	157	33 000	67	59	139	14.5
Sheridan town	295	293	11	268	196	72	6	7	25	31	35 300	30	4	99	7.7
Sidney city	2 303	2 301	22	2 187	1 384	803	24	68	91	532	50 000	113	357	194	5.6
Stanford town	285	284	10	250	174	76	3	5	47	22	28 800	35	–	97	11.6
Stevensville town	496	495	5	458	323	135	3	14	16	91	43 100	18	35	159	10.0
Sunburst town	220	220	7	176	134	42	–	9	59	7	20 700	12	1	118	19.2

Table 2. Summary of General Housing Characteristics: 1980—Con.

[For meaning of symbols, see introduction. For definitions of terms, see appendixes A and B]

The State / Standard Metropolitan Statistical Areas / Counties / Incorporated Places	Total housing units	Year-round housing units: Total	Year-round housing units: Lacking complete plumbing for exclusive use	Occupied housing units: Total	Occupied housing units: Owner	Occupied housing units: Renter	Occupied housing units: Lacking complete plumbing for exclusive use	Occupied housing units: 1.01 or more persons per room	Value, specified owner-occupied housing units: Less than $20,000	Value, specified owner-occupied housing units: $50,000 or more	Value, specified owner-occupied housing units: Median (dollars)	Contract rent, specified renter-occupied housing units: Less than $100	Contract rent, specified renter-occupied housing units: $200 or more	Contract rent, specified renter-occupied housing units: Median (dollars)	Rental vacancy rate
INCORPORATED PLACES — Con.															
Superior town	442	436	20	393	268	125	6	14	15	41	38 000	35	15	124	8.1
Terry city	409	405	10	365	281	84	5	9	98	15	22 000	30	3	105	16.0
Thompson Falls town	618	617	6	580	404	176	5	22	30	54	38 300	67	5	105	5.9
Three Forks town	553	553	1	499	375	124	–	11	51	40	33 700	30	9	123	8.8
Townsend city	657	642	6	586	460	126	5	23	51	61	36 200	23	25	147	14.3
Troy town	421	421	11	390	263	127	5	30	38	37	31 800	45	15	111	3.8
Twin Bridges town	233	233	5	210	153	57	3	4	33	17	28 600	22	1	100	5.0
Valier town	276	274	7	253	184	69	3	5	68	20	22 000	18	4	114	12.7
Virginia City town	123	102	4	81	51	30	1	2	15	9	28 800	13	3	91	11.8
Walkerville city	382	380	7	349	291	58	1	13	170	5	15 900	26	3	90	7.9
Westby town	136	135	9	108	78	30	2	5	25	6	21 500	8	2	118	18.9
West Yellowstone town	433	334	–	281	162	119	–	15	3	31	57 900	5	48	194	17.4
Whitefish city	1 699	1 673	22	1 510	953	557	18	28	62	231	41 600	73	214	185	13.5
Whitehall town	489	488	8	426	314	112	6	9	43	53	32 500	52	5	99	15.8
White Sulphur Springs city	574	567	20	482	359	123	12	19	74	43	28 000	33	13	117	8.2
Wibaux town	347	347	6	311	223	88	3	8	46	21	24 800	20	10	133	16.2
Winifred town	79	78	5	69	51	18	2	2	24	2	18 300	9	–	84	–
Winnett town	116	115	5	89	73	16	2	3	44	1	15 000	8	–	84	52.9
Wolf Point city	1 252	1 250	39	1 131	720	411	14	56	98	153	37 300	102	55	134	11.6

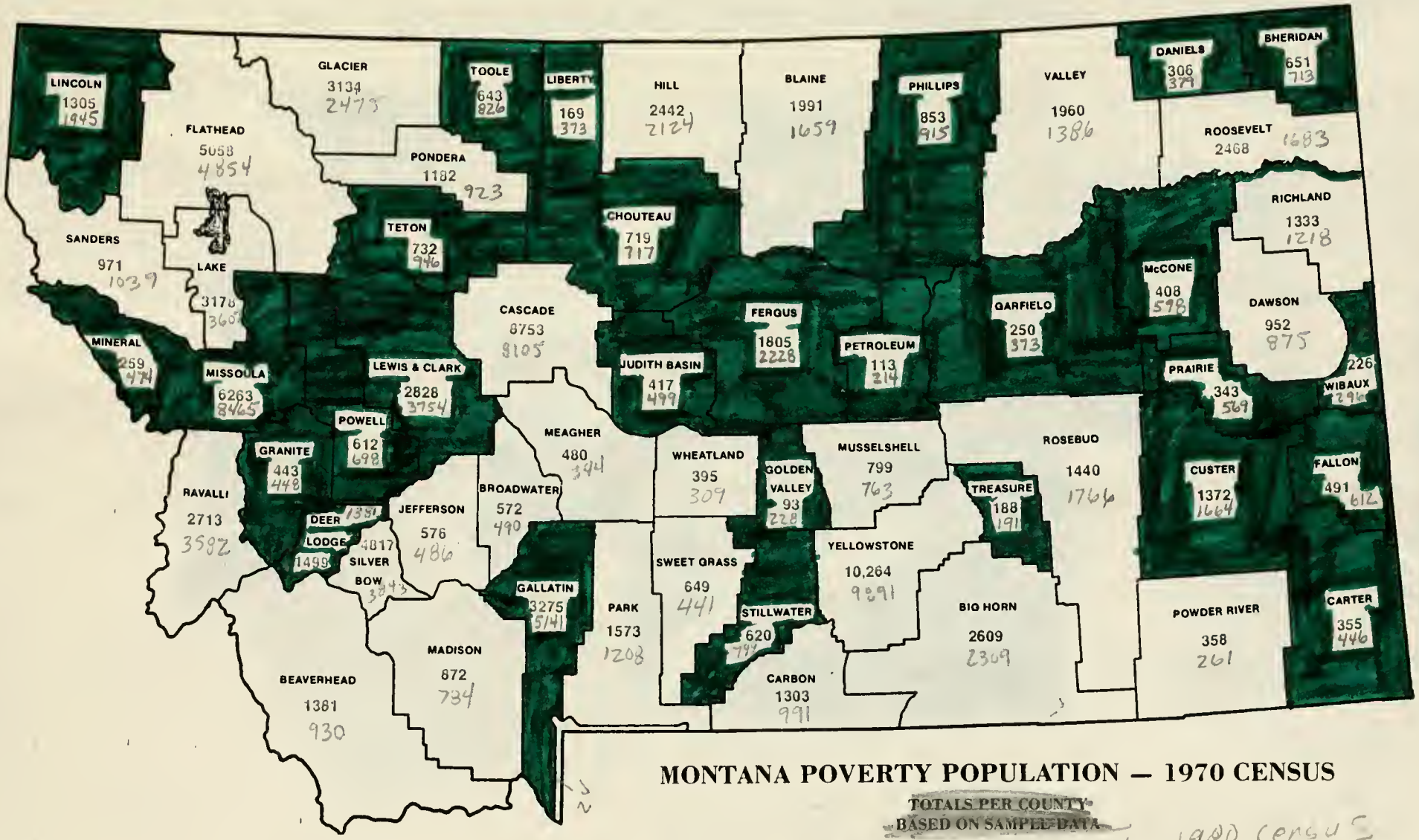

MONTANA POVERTY POPULATION — 1970 CENSUS

TOTALS PER COUNTY
~~BASED ON SAMPLE DATA~~

MONTANA POVERTY POPULATION – 1980 CENSUS

■ = Counties whose poverty population grew ~~relative to county population totals~~ as percentage of total population, 1970–1980

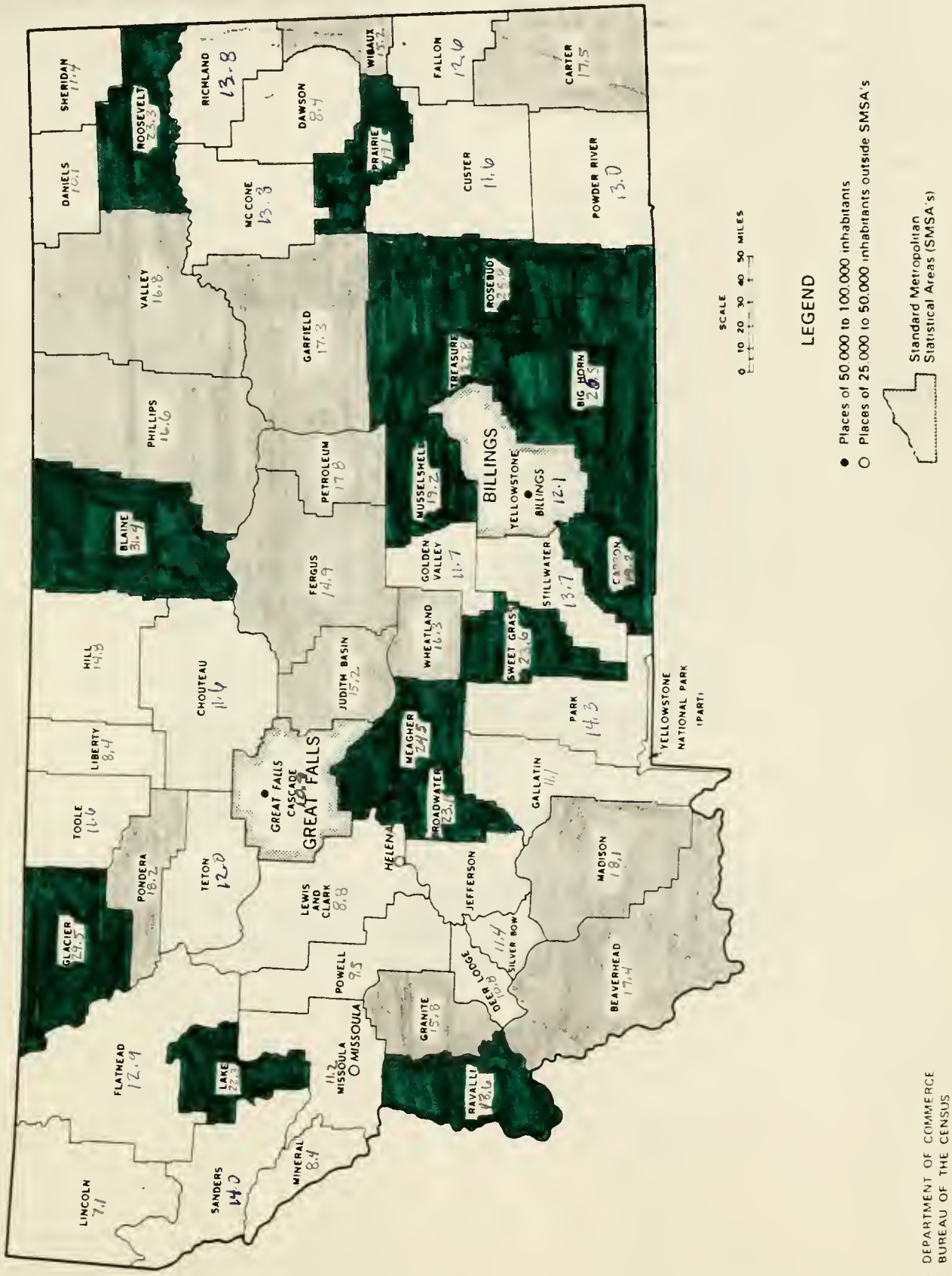

Figure 1. **Counties, Metropolitan Areas, and Selected Places**

PRELUDE

THE ROLE OF

STATE ECONOMIC OPPORTUNITY OFFICES (SEOO'S)

THE COMMUNITY SERVICES DIVISION OF THE DEPARTMENT OF COMMUNITY AFFAIRS IS MONTANA'S SEOO. AS SUCH, IT:

(1) PROVIDES TRAINING AND TECHNICAL ASSISTANCE TO COMMUNITIES AND LOCAL AGENCIES OPERATING ANTI-POVERTY PROGRAMS.

(2) MOBILIZES AND COORDINATES ANTI-POVERTY RESOURCES.

(3) PROVIDES THE GOVERNOR WITH INFORMATION AND ADVICE WITH RESPECT TO THE POLICIES AND PROGRAMS OF FEDERAL ANTI-POVERTY AGENCIES.

(4) PREPARES A THREE-YEAR ANTI-POVERTY PLAN FOR THE STATE.

(5) PURSUANT TO SECTION 231 OF THE ECONOMIC OPPORTUNITY ACT AND COMMUNITY SERVICES ADMINISTRATION INSTRUCTION 7501-1, PROVIDES AN ANNUAL WRITTEN ANALYSIS OF THE PROBLEM OF POVERTY WITHIN ITS STATE.

ACKNOWLEDGEMENTS

GRATEFUL ACKNOWLEDGEMENT IS MADE TO THE FOLLOWING AGENCIES FOR THEIR ASSISTANCE IN COMPILING THE VARIOUS STATISTICAL DATA INCORPORATED INTO THIS FIRST EDITION.

MONTANA DEPARTMENT OF HEALTH & ENVIRONMENTAL SCIENCES

MONTANA DEPARTMENT OF SOCIAL & REHABILITATION SERVICES

MONTANA DEPARTMENT OF PROFESSIONAL & OCCUPATIONAL LICENSING

MONTANA DEPARTMENT OF JUSTICE, CRIME CONTROL DIVISION

MONTANA DEPARTMENT OF INSTITUTIONS

MONTANA DEPARTMENT OF LABOR & INDUSTRY, EMPLOYMENT SECURITY DIVISION

MONTANA STATE UNIVERSITY, MATHEMATICS DEPARTMENT

MONTANA DEPARTMENT OF COMMUNITY AFFAIRS, RESEARCH & INFORMATION DIVISION

ESPECIAL THANKS TO THE STATE OF OREGON, DEPARTMENT OF HUMAN RESOURCES, COMMUNITY SERVICES PROGRAM AND MR. DON C. KOHL WHOSE VALUABLE ASSISTANCE WAS GIVEN IN THE HIGHEST SPIRIT OF INTER-AGENCY COOPERATION.

DCA

CONTENTS

PAGE

PART I BACKGROUND AND PURPOSE

Background And Purpose 1

General Data Considerations. 3

How The Indicators Are Displayed 5

PART II ANALYSIS OF POVERTY IN MONTANA

Analysis Of Poverty In Montana 7

Measuring Poverty. 7

Identifying The Poor 9

Problems Perceived By The Poor 12

1980 And The Poor. 13

PART III COUNTY PROFILES

State Poverty Profile Map. 16

County Profiles. 17

PART IV COUNTY AND STATE TABULAR DATA

Tabular Data 241

APPENDICES

(A) Source, Description And Cautions For The Data. 271

(B) Glossary 275

PART I
BACKGROUND AND PURPOSE

BACKGROUND AND PURPOSE

> "I HAVE THE IMPRESSION THAT WHEN WE TALK SO CONFIDENTLY OF LIBERTY, WE ARE UNAWARE OF THE AWFUL SERVITUDE OF POVERTY . . . WHEN MEANS ARE SO SMALL THAT THERE IS LITERALLY . . . NO CHOICE."
>
> BARBARA WARD

WHEN ONE STUDIES POVERTY, SEVERAL THINGS BECOME RAPIDLY APPARENT. FIRST, POVERTY, WHEN WE TALK ABOUT IT AT A SOCIETAL LEVEL, IS AN ABSTRACTION. WHILE WE WOULD HAVE LITTLE PROBLEM DEFINING POVERTY AT AN INDIVIDUAL LEVEL, DEVISING A METHOD TO IDENTIFY THE POOR IN A NEIGHBORHOOD, A STATE, OR AS A NATION, BECOMES QUITE DIFFICULT. SECOND, POVERTY IS RELATIVE. IT IS FOR THIS REASON THAT, IN THE RICHEST NATION IN THE WORLD, ONE PERSON IN TEN CAN BE DESIGNATED AS POOR. IN LESS AFFLUENT COUNTRIES, POVERTY IS EQUATED WITH LIVING AT THE BRINK OF SUBSISTENCE.

IN AMERICA, A COUNTRY THAT EMBRACES THE PHILOSOPHY OF EQUALITY AND OPPORTUNITY (AND HAS THE MEANS TO PROVIDE IT), POVERTY TAKES ON ANOTHER MEANING. MANY POOR AMERICANS ARE FACED WITH A TOTAL LACK OF OPPORTUNITY. FOR THIS SECTOR OF SOCIETY, DOORS ARE CLOSED. JOBS ARE NOT AVAILABLE. ADEQUATE DIETS ARE NOT OBTAINABLE. AND EVEN ENERGY FOR HOME HEAT MAY BE UNAFFORDABLE AND OUT OF REACH.

IN 1964, THE NATION LAUNCHED ITS ANTI-POVERTY PROGRAM. THE PHILOSOPHY BEHIND THE ANTI-POVERTY EFFORT WAS PERHAPS BEST OUTLINED BY PRESIDENT LYNDON B. JOHNSON ON MARCH 16 OF THAT YEAR, WHEN HE SAID:

> "HELPING SOME WILL INSURE THE PROSPERITY OF US ALL; AN INVESTMENT IN THE MOST VALUABLE OF OUR RESOURCES -- THE SKILLS AND STRENGTHS OF OUR PEOPLE . . . IN THE FUTURE THIS INVESTMENT WILL RETURN ITS COST MANY-FOLD TO OUR ECONOMY."

OUR APPROACH TO FIGHTING POVERTY HAS CHANGED SINCE 1964, BUT THE IMPORTANCE OF THE MISSION REMAINS THE SAME. AS A NATION AND AS A STATE, WE MUST CONTINUE OUR EFFORTS TO HELP LOW-INCOME PEOPLE HELP THEMSELVES.

AT THE NATIONAL LEVEL, THE COMMUNITY SERVICES ADMINISTRATION (CSA) HAS THE OVERALL RESPONSIBILITY OF ATTACKING POVERTY. IT SEEKS TO ACCOMPLISH THIS GOAL BY HELPING LOW-INCOME FAMILIES AND INDIVIDUALS ATTAIN ECONOMIC SELF-SUFFICIENCY. ONE OF THE MAIN TOOLS USED BY CSA ARE THE STATE ECONOMIC OPPORTUNITY OFFICES (SEOO'S).

AN SEOO ADVISES CSA ON THE EXTENT AND CAUSES OF POVERTY IN ITS STATE. IT MOBILIZES RESOURCES, REPRESENTS THE POOR AND OPERATES SPECIAL PROGRAMS TO ASSIST LOW-INCOME PEOPLE.

THE COMMUNITY SERVICES DIVISION OF THE MONTANA DEPARTMENT OF COMMUNITY AFFAIRS SERVES AS MONTANA'S SEOO. THIS BOOK IS AN EFFORT TO FURTHER OUR MISSION AS AN SEOO.

THE GATHERING AND PRESENTATION OF VARIOUS STATISTICAL DATA WAS ACCOMPLISHED IN COMPLIANCE WITH FEDERAL PROGRAM GUIDELINES, AS FOUND UNDER THE PRELUDE SECTION OF THIS EDITION. THE MAJOR OBJECTIVES OF THIS PUBLICATION ARE:

1. TO INFORM THE GOVERNOR'S OFFICE AND THE REGIONAL OFFICE OF THE COMMUNITY SERVICES ADMINISTRATION, ON AN ANNUAL BASIS, OF THE CHARACTERISTIC TRENDS OF THE POVERTY POPULATION IN THIS STATE.

2. TO FORMULATE AN ANALYSIS OF POVERTY IN THE STATE AND TO MAKE RECOMMENDATIONS AND SUGGEST PRIORITIES FOR PROGRAMS THAT ARE DESIGNED TO COMBAT THE PROBLEMS OF POVERTY AT A LOCAL LEVEL.

3. TO SERVE AS A GUIDE AND REFERENCE SOURCE FOR DECISION-MAKERS AND PLANNERS.

4. TO SUMMARIZE PERTINENT DATA AND TO PRESENT THAT DATA IN THE MOST UNDERSTANDABLE AND COMPREHENSIVE FORM.

5. TO PROVIDE A FIRST STEP TOWARD THE IMPLEMENTATION OF A STANDARDIZED INFORMATION BASE, WITH SPECIFIC EMPHASIS DIRECTED TOWARD MONTANA'S SOCIALLY AND ECONOMICALLY DEPRIVED CITIZENS.

IF THE NEEDS OF THE POOR ARE TO BE IDENTIFIED, ASSIGNED PRIORITIES, RESOURCES ALLOCATED AND PROGRAMS MOUNTED TO TREAT THE CAUSES AND EFFECT OF POVERTY, THEN A MORE COMPREHENSIVE VIEW OF REALITY MUST BE OBTAINED. STATE AND FEDERAL DECISION-MAKERS SHOULD FIND DATA IN THIS VOLUME THAT WILL HELP THEM MORE REALISTICALLY ASSESS NEEDS, AND DEVISE PROGRAMS TO MEET THOSE NEEDS. A MAJOR FOCUS OF THIS PUBLICATION HAS BEEN TO PROVIDE A RELIABLE, CURRENT AND COMPREHENSIVE DATA BASE FOR LOCAL DECISION-MAKERS AND PLANNERS. IN OUR WORK WITH LOCAL GOVERNMENT AGENCIES AND PRIVATE NON-PROFIT GROUPS, WE HAVE FOUND A CRITICAL NEED FOR SUCH INFORMATION. WE HAVE STRIVED TO SECURE CURRENT POVERTY DATA AND TO COMPILE IT IN SUCH A WAY AS TO BE USEFUL TO THE MANY GROUPS WHO HAVE NEED FOR SUCH INFORMATION.

THE CONSISTENT UTILIZATION OF GRAPHICS THROUGHOUT THIS EDITION WAS DESIGNED FOR QUICK COMMUNICATION OF ESSENTIAL KNOWLEDGE. THE COMBINATION OF GRAPHICS AND TABULAR INFORMATION WILL ALLOW THOSE USING THIS BOOK TO QUICKLY IDENTIFY AND FURTHER INVESTIGATE PROBLEMATIC AREAS UNDER CONSIDERATION. COMPONENT DATA RELATING TO THE EIGHTEEN MAJOR INDICATORS IS FURTHER DISPLAYED IN GRAPHIC AND TABULAR BREAKDOWN WITHIN THE RESPECTIVE COUNTY PROFILES, WHICH COMPLEMENTS EMPIRICAL EVIDENCE TRADITIONALLY USED BY PLANNERS WITH LIMITED ACCESS TO INFORMATION.

IN PART III OF THIS REPORT, EACH COUNTY IN THE STATE HAS A FOUR-PAGE PROFILE. THESE PAGES CONTAIN A STANDARDIZED PRESENTATION OF IMPORTANT SOCIO-ECONOMIC INDICATORS. THE FOURTH PAGE OF EACH COUNTY PROFILE CONTAINS MUCH OF THE RAW DATA USED IN THE GRAPHIC PRESENTATION. THE REMAINDER OF THE RAW DATA FOR THE COUNTIES IS INCLUDED IN PART IV.

BESIDES THE COUNTY PROFILES, PART II OF THIS DOCUMENT CONTAINS A PROFILE OF POVERTY IN MONTANA AND AN ANALYSIS OF THE POVERTY PROBLEM. THIS REPORT SHOULD ENABLE PUBLIC AND PRIVATE AGENCIES, LOCAL ORGANIZATIONS AND INDIVIDUALS TO BETTER PLAN PROGRAMS TO HELP THE POOR AND SHOULD HELP GROUPS TO DIRECT THEIR RESOURCES IN A MORE EFFECTIVE AND EFFICIENT MANNER.

GENERAL DATA CONSIDERATIONS

WE HAVE PROVIDED DATA IN THIS PUBLICATION THAT GOES BEYOND THE NORMAL DATA PROVIDED BY THE 1970 CENSUS. THUS, WE HAVE USED AS MUCH UP-DATED DATA AS POSSIBLE TO PROVIDE SOCIO-ECONOMIC INDICATORS THAT SHOULD DESCRIBE THE SCOPE

AND NATURE OF POVERTY IN THE COUNTIES AND AT THE STATE LEVEL. DUE TO THE LIMITATIONS INHERENT IN DATA COLLECTION AND REPORTING, THE FOLLOWING LIST OF CONSIDERATIONS SHOULD BE KEPT IN MIND WHILE REVIEWING THE INFORMATION CONTAINED IN THIS REPORT.

1. THE SOURCES, DESCRIPTIONS AND POSSIBLE RESTRICTIONS OF ALL DATA ARE LISTED IN APPENDIX A.

2. THE READER IS ENCOURAGED TO REVIEW THOROUGHLY THE DATA COMPONENTS THAT MAKE UP THE OVERALL INDICES TO DISCERN TRENDS, AND ATTEMPT TO ISOLATE THOSE THAT MIGHT BE MOST IMPORTANT.

3. EACH INDICATOR SHOULD BE EXAMINED IN TERMS OF ITS RELATIONSHIP TO OTHER INDICATORS. FOR EXAMPLE, THE TOTAL NUMBER OF POOR IN AN AREA CANNOT BE DETERMINED ONLY BY LOOKING AT THE WELFARE CASELOAD. SOME UNDERPRIVILEGED REFUSE TO APPLY FOR WELFARE BECAUSE OF A STIGMA ATTACHED TO THE PROGRAM, OR BECAUSE OF THEIR UNFAMILIARITY WITH THE PROGRAM. OTHER INDICATORS MAY GIVE A MORE ACCURATE DESCRIPTION OF THE NUMBER OF POOR.

4. SOME COUNTIES WITH VERY SMALL POPULATIONS MAY HAVE A LOW INCIDENCE OF A GIVEN CHARACTERISTIC, IN THAT A SINGLE DEATH OR ADMISSION MAY GIVE AN UNREALISTIC VIEW OF THE ACTUAL CIRCUMSTANCE. INCIDENCES OR RATES IN SUCH COUNTIES MAY FLUCTUATE WIDELY. CARE IN SUCH CASES SHOULD BE USED BEFORE CONCLUSIONS BASED ON SUCH DATA ARE REACHED.

5. THERE ARE MANY PERSONS RECEIVING ASSISTANCE FROM MORE THAN ONE AGENCY. DUPLICATIONS OF INDIVIDUALS RECEIVING PUBLIC ASSISTANCE MAY BE ENCOUNTERED. FOR EXAMPLE, IT IS VERY POSSIBLE THAT AN SSI RECIPIENT MAY ALSO RECEIVE FOOD STAMPS.

6. AS NEW AND BETTER DATA BECOMES AVAILABLE, THIS REPORT SHOULD BE UPDATED. USERS ARE ENCOURAGED TO EXAMINE SOURCE DOCUMENTS TO DETERMINE IF UPDATES ARE AVAILABLE.

7. MUCH OF THE INFORMATION COLLECTED FOR THIS REPORT IS BASED UPON SAMPLE DATA. IN A SAMPLE, NOT EVERYONE IN A SPECIFIC POPULATION IS COUNTED. U.S. CENSUS ESTIMATES OF THE POVERTY POPULATION ARE BASED ON A 20% SAMPLING OF THE POPULATION. HUMAN AND MECHANICAL ERRORS MAY ALSO OCCUR IN LARGE DATA GATHERINGS.

HOW THE INDICATORS ARE DISPLAYED

THE INDICATORS USED THROUGHOUT THE GRAPHIC PRESENTATION OF THIS REPORT ARE THOSE THIS DEPARTMENT DETERMINED ARE MOST CLOSELY ASSOCIATED WITH POVERTY. ALTHOUGH THE HEALTH-MEDICAL INDICATOR DOES NOT SIGNIFY POVERTY, IT WAS USED TO ILLUSTRATE AN ABUNDANCE OR DEFICIENCY IN SERVICES AVAILABLE.

MAGNITUDE: THE INCIDENCE OR ACTUAL NUMBER OF PERSONS OR OCCURRENCES WHICH FALL WITHIN A PARTICULAR INDICATOR AREA, I.E., POPULATION, THE TOTAL NUMBER OF PERSONS RESIDING IN A COUNTY.

RATE: THE INCIDENCE OR ACTUAL NUMBER OF PERSONS OR OCCURRENCES, SUCH AS CRIME, EXPRESSED AS A NUMBER PER 1,000 OR 100,000 PERSONS WITHIN A COUNTY OR STATE. A RATE-PER-THOUSAND PROVIDES AN INDICATION OF HOW SEVERE A PROBLEM IS IN RELATION TO OTHER AREAS OF DIFFERENT SIZES.

PERCENT: THE INCIDENCE OR NUMBER OF PERSONS OR OCCURRENCES EXPRESSED AS A PERCENTAGE OF ANOTHER NUMBER OR BASE, WHICH IS ALSO THE SAME AS A RATE PER 100. IN THIS REPORT, SEVERAL PERCENTAGES ARE USED TO MEASURE BOTH THE NUMBER OF PEOPLE OR OCCURRENCES AS EXPRESSED AS A PERCENT OF THE COUNTY POPULATION, AND AS A MEASURE OF CHANGE OR VARIATION IN THE NUMBER OF PERSONS USING A PROGRAM, OR FALLING BELOW THE POVERTY LEVEL.

RANK BY PERCENT: IN ORDER TO PERMIT COMPARISON FROM COUNTY TO COUNTY, THE CALCULATED PERCENTAGES/RATES OF ALL 56 COUNTIES ARE RANKED ACCORDING TO THE SIZE OF THE PERCENT/RATE, FROM HIGH (RANKED #1), TO LOW (RANKED #56). THE RANK IS EXPRESSED AS A WHOLE NUMBER OR A DECIMAL. WHEN THE PERCENTAGE/RATE OF TWO OR MORE COUNTIES ARE IDENTICAL, THEY SHARE A COMMON RANK WHICH IS THE AVERAGE RANK OF ALL COUNTIES IN THAT GROUP. WHEN COUNTIES SHARE A RANK, AN ASTERISK (*) IS USED TO INDICATE THIS OCCURRENCE.

RANK BY NUMBER: IN SOME CASES, COUNTIES ARE RANKED BY THE NUMBER OF PEOPLE OR OCCURRENCES. THE HIGHEST NUMBER IS ASSIGNED RANK #1 AND THE LOWEST, RANK #56. AGAIN, COUNTIES SHARING RANKS ARE INDICATED BY AN ASTERISK (*).

GRAPHICS: EACH COUNTY PROFILE SHARES THE SAME BASIC FORMAT WITH ALL OTHER COUNTIES TO FACILITATE COMPARISON. THE GRAPHIC PRESENTATIONS CONTAINED ON THE FIRST THREE PAGES OF EACH COUNTY PROFILE ARE NOT NECESSARILY

DESIGNED TO CONVEY EXACT QUANTITIES, BUT RATHER ARE DESIGNED TO CONVEY COMPARATIVE VISUAL IMPRESSIONS TO STIMULATE FURTHER INVESTIGATION. ALL DATA USED TO PREPARE GRAPHIC PRESENTATIONS HAS BEEN REPRODUCED IN TABULAR FORM IN THIS PUBLICATION. THE TYPE OF GRAPHICS USED IN THIS PUBLICATION ARE AS FOLLOWS.

1. COUNTY MAP OUTLINE, SHOWING POVERTY POPULATION IN 1970 BY COUNTY CENSUS DISTRICT.

2. BAR GRAPH, I.E., THE INFANT DEATH RATE OF EACH COUNTY IS COMPARED WITH THAT OF THE STATE'S HIGHEST COUNTY (HC), LOWEST COUNTY (LC), AND STATE AVERAGE (SA).

3. A POPULATION "TREE", I.E., A GRAPHIC OF THE POPULATION BY AGE & SEX, IN WHICH LEFT OF THE CENTER LINE INDICATES THE MALE POPULATION PERCENTAGES AND RIGHT OF THE CENTER LINE, THE FEMALE POPULATION. THE AGE, IN COHORTS, IS REPRESENTED FROM BOTTOM TO TOP.

PART II

ANALYSIS OF POVERTY IN MONTANA

DGA

ANALYSIS OF POVERTY IN MONTANA

IN THIS SECTION WE WILL TRY TO ANALYZE THE OVERALL PROBLEMS FACING LOW-INCOME MONTANANS. IT IS IMPORTANT TO REMEMBER, HOWEVER, THAT THE STATISTICS THAT WE USE REPRESENT REAL PEOPLE WITH REAL PROBLEMS. WHILE ABSTRACTIONS ARE USEFUL FOR CHARTING TRENDS AND PROJECTING PROBLEMS, THEY SOMETIMES CAUSE US TO IGNORE WHAT THE PROBLEMS MEAN TO PEOPLE. THIS CONSIDERATION MUST GUIDE US IN OUR ANALYSIS OF POVERTY IN MONTANA.

MEASURING POVERTY

IN GENERAL, POVERTY CAN BE DEFINED AS A LACK OF GOODS AND SERVICES NEEDED FOR AN ADEQUATE STANDARD OF LIVING. TRADITIONALLY, POVERTY LEVELS HAVE BEEN BASED ON INCOME. IN 1964, THE SOCIAL SECURITY ADMINISTRATION DEVELOPED A POVERTY INDEX THAT HAS BECOME THE STANDARD GUIDE FOR MEASURING POVERTY. THEY BASED THEIR INDEX ON THE COST OF A MINIMUM DIET IN 1955 OF ROUGHLY $1.55 A DAY (1979 EQUIVALENT) FOR FOOD FOR A FOUR-MEMBER FAMILY. THE TOTAL COST OF LIVING WAS ESTIMATED TO BE THREE TIMES FOOD EXPENDITURES. SINCE THE GUIDELINES WERE ESTABLISHED, THEY HAVE BEEN ADJUSTED ANNUALLY TO REFLECT CHANGES IN CONSUMER PRICES. THE 1979-80 POVERTY INDEX IS:

SIZE OF FAMILY	NON-FARM FAMILIES	FARM FAMILIES
1	3,400	2,410
2	4,500	3,840
3	5,600	4,770
4	6,700	5,700
5	7,800	6,630
6	8,900	7,560

THE INDEX WAS BASED ON A FOOD BUDGET THAT WAS DESIGNED FOR TEMPORARY OR EMERGENCY USE AND THAT WAS INADEQUATE FOR A PERMANENT DIET. FOR A FAMILY OF FOUR, AN ANNUAL INCOME OF $6,700 PROVIDES ONLY THE BAREST SUBSISTENCE. SINCE THE POVERTY INDEX WAS DEVISED, THE AMOUNT THAT FAMILIES SPEND ON VARIOUS BUDGET ITEMS HAS CHANGED. THE INDEX WAS BASED ON THE FINDINGS THAT A FAMILY SPENDS 33% OF THEIR INCOME ON FOOD. RECENT DATA INDICATES THAT THIS PERCENTAGE HAS FALLEN TO 28%.

THIS POVERTY INDEX IS ADJUSTED ONLY FOR PRICE INCREASES, BUT NOT FOR RISING LIVING STANDARDS. FOR EXAMPLE, WHILE THE NATIONAL POVERTY LEVEL INCREASED ONLY TWO-FIFTHS BETWEEN 1960 AND 1974, MEDIAN FAMILY INCOME INCREASED FROM 1.9 TIMES THE POVERTY LEVEL (1960) TO 2.5 TIMES THE POVERTY LEVEL IN 1974. THUS, THE POOR ARE FALLING FURTHER BEHIND THE AVERAGE AMERICAN. THIS INDEX, HOWEVER, IS STILL THE MOST WIDELY-ACCEPTED MEASURE OF POVERTY.

AT THE STATE LEVEL, PEOPLE BELOW THE POVERTY INDEX HAVE BEEN COUNTED TWICE IN THE PAST DECADE. IN 1970, THE U.S. CENSUS MEASURED POVERTY AS IT EXISTED IN 1969. THIS CENSUS WAS TAKEN OF ALL MONTANANS, AND ITS DATA PROVIDES THE MOST ACCURATE MEASURE OF POVERTY THAT WE HAVE AVAILABLE.

IN 1975, A SPECIAL SURVEY OF INCOME AND EDUCATION (SIE) WAS TAKEN. THE SIE WAS BASED ON A SAMPLE OF 190,000 HOUSEHOLDS NATIONWIDE. COMPARISON OF THIS SURVEY AND CENSUS DATA PROVIDES US WITH AN IDEA OF THE PROGRESS WE HAVE MADE IN REDUCING POVERTY BETWEEN 1970 AND 1975.

THE 1970 CENSUS REPORTED 676,437 PERSONS IN MONTANA, OF WHICH 91,669 WERE POOR; THEREFORE, SOME 13.5% OF ALL STATE RESIDENTS HAVE INCOMES BELOW POVERTY. THE 1975 SIE REPORTED THAT FROM A TOTAL POPULATION OF 744,510, ABOUT 85,330, OR 11.5% OF THE STATE'S POPULATION, WERE POOR. IN FIVE YEARS, THE POVERTY POPULATION DROPPED BY 2%. AS WE WILL DETAIL LATER, MOST OF THE REDUCTION WAS DUE TO IMPROVED PROGRAMS AND BENEFITS FOR SENIOR CITIZENS. STRONG ECONOMIC GROWTH IN THE FIVE-YEAR PERIOD WAS CERTAINLY ANOTHER MAJOR FACTOR RESULTING IN THE REDUCTION IN THE PERCENTAGE OF POOR.

MONTANA'S POVERTY RATE OF 11.5% IS SLIGHTLY HIGHER THAN THAT OF THE U.S. AVERAGE OF 11.4%. THE REDUCTION OF POVERTY IN MONTANA PARALLELS A NATIONWIDE REDUCTION OF POVERTY FROM 13.7% (1970) TO 11.4% (1975). MONTANA MOVED FROM A POSITION IN 1970 OF BEING SLIGHTLY BELOW THE NATION'S POVERTY RATE TO A POSITION OF BEING SLIGHTLY AHEAD IN 1975.

IN THE WEST, MONTANA IS SECOND HIGHEST IN PERCENTAGE OF PEOPLE BELOW POVERTY. THE POVERTY RATES OF OTHER WESTERN STATES ARE LISTED BELOW:

	1970	1975	% CHANGE
MONTANA	13.6	11.5	-2.1%
IDAHO	13.2	10.3	-2.9%
WYOMING	11.7	8.7	-3.0%
COLORADO	12.3	9.0	-3.3%
UTAH	11.4	8.5	-2.9%
NORTH DAKOTA	15.7	10.6	-5.1%
SOUTH DAKOTA	18.7	13.1	-5.6%

AS A STATE, WE NEED TO BE AWARE THAT REDUCTION OF OUR POVERTY POPULATION HAS NOT BEEN AS GREAT AS IN THE OTHER WESTERN STATES. WE MUST BE COGNIZANT OF THAT FACT IN STATE PLANNING EFFORTS IF WE ARE TO ADDRESS THIS PROBLEM. AS WE MOVE INTO THE DECADE OF THE EIGHTIES, THERE IS A REAL DANGER THAT THE POOR MAY BECOME INVISIBLE AGAIN. THE ATTENTION PAID TO POOR PEOPLE IN THE LATE 1960'S AND EARLY 1970'S ACHIEVED MEASURABLE AND SUBSTANTIAL GAINS. WE NEED TO BE CONTINUALLY AWARE OF OUR POVERTY PROBLEMS SO THAT WE DO NOT LOSE THE GAINS WE HAVE WON.

IDENTIFYING THE POOR

THE OVERALL INCIDENCE OF POVERTY IS RELATED TO AGE, RACE, SEX OF FAMILY HEAD, WORK STATUS AND EDUCATIONAL ATTAINMENT. EACH OF THESE AREAS NEEDS TO BE ANALYZED TO FULLY UNDERSTAND THE POVERTY PROBLEM.

BEFORE WE ANALYZE POVERTY AS IT AFFECTS THESE GROUPS, AN EXPLANATION OF THE PERMANENCE OF THE POVERTY POPULATION IS NEEDED. IT APPEARS THAT THE POVERTY POPULATION IS NOT A STABLE ONE. EVIDENCE TENDS TO SHOW THAT THE POOR POPULATION IS IN A CONSTANT STATE OF FLUX. A SIX-YEAR LONGITUDINAL STUDY OF 5,000 FAMILIES FOUND THAT ONLY 25% OF ALL THOSE FAMILES WERE COUNTED AS POOR DURING THE ENTIRE PERIOD. THE PROPORTION OF U.S. POOR IN 1968 WHO WERE POOR IN 1969 VARIED FROM ABOUT HALF OF THE FAMILIES HEADED BY WHITE MALES TO TWO-THIRDS HEADED BY NON-WHITE MALES AND WHITE FEMALES, TO THREE-QUARTERS HEADED BY NON-WHITE FEMALES. THERE ARE CERTAIN GROUPS THEN, MAINLY COMPOSED OF THE ELDERLY, DISABLED AND FEMALE-HEADED HOUSEHOLDS, WHICH MAKE UP A CORE GROUP OF POOR. THE MAJORITY OF LOW-INCOME PEOPLE ARE POOR DUE TO CIRCUMSTANCES SUCH AS UNEMPLOYMENT, ILLNESS, DIVORCE OR ECONOMIC CRISIS. THE POOR POPULATION SEEMS TO BE MADE UP OF THE FOLLOWING GROUPS:

AGED

A SUBSTANTIAL NUMBER OF THE POOR ARE SENIOR CITIZENS. LACK OF BENEFITS FOR THOSE OVER 65, PENSIONS OR INSURANCE PLANS THAT HAVE NOT KEPT PACE WITH INFLATION, AND THE ALMOST TOTAL LACK OF INCOME OPPORTUNITY FOR THE ELDERLY HAVE RESULTED IN THEIR GREATER LIKELIHOOD TO BE POOR. HOWEVER, GAINS IN FIGHTING POVERTY AMONG THE ELDERLY IN MONTANA SEEM TO HAVE BEEN DRAMATIC. IN 1969, 16,857 OR 27.5% OF ALL PERSONS OVER AGE 65 WERE POOR. THE 1975 SIE REPORTED

THAT 9,660, OR 13.3% OF THE ELDERLY, WERE POOR. ASSUMING THE 1975 DATA TO BE RELIABLE, POVERTY AMONG SENIORS HAS BEEN HALVED SINCE 1970. IMPROVED SOCIAL AID FOR SENIORS, THE ADDITION OF PROGRAMS SUCH AS SUPPLEMENTAL SECURITY INCOME (SSI) AND THE INCREASING NUMBERS OF SENIORS ELIGIBLE FOR SOCIAL SECURITY HAVE RESULTED IN THE DROP IN POVERTY AMONG SENIORS. NONETHELESS, THE ELDERLY ARE STILL MORE LIKELY TO BE POOR THAN THE GENERAL POPULATION. FURTHER, THE ELDERLY HAVE EVEN LESS OPPORTUNITY TO REMOVE THEMSELVES FROM POVERTY THAN DO OTHER SECTORS OF THE POVERTY POPULATION. MANY, BECAUSE OF FIXED INCOMES, MUST FACE THE GRIM REALITY OF BEING POOR FOR THE REST OF THEIR LIVES. INCOME SUPPORT IS CLEARLY ONE WAY TO HELP IMPROVE THE QUALITY OF LIFE FOR SENIORS. SUPPORT LEVELS SHOULD BE INCREASED TO HELP MOVE SENIORS OUT OF POVERTY. OTHER PROGRAMS, SUCH AS MEDICAL CARE, NURSING HOME CARE, HOME HEALTH CARE AND ENERGY ASSISTANCE, SHOULD BE MAINTAINED OR EXPANDED. ALMOST ALL OF MONTANA'S 2.1% REDUCTION IN POVERTY HAS BEEN REALIZED IN THIS SUB-GROUP.

CHILDREN

THE FACT THAT SO MANY CHILDREN ARE POOR IS ESPECIALLY CONCERNING BECAUSE THEY ARE DENIED OPPORTUNITIES FROM THE VERY START AND MUST OVERCOME GREAT BARRIERS IF THEY ARE TO ESCAPE POVERTY. LARGE FAMILIES ARE OFTEN DRIVEN INTO POVERTY BY THE ADDITION OF ANOTHER FAMILY MEMBER. NATIONALLY, OVER 54% OF POOR CHILDREN COME FROM FAMILIES WITH FIVE OR MORE MEMBERS.

IN 1970, SOME 21,998, OR 12.9% OF MONTANA'S SCHOOL-AGED CHILDREN, WERE CONSIDERED POOR. IN 1975, 22,760, OR 12.5%, WERE CONSIDERED POOR. DURING THAT FIVE-YEAR PERIOD, THERE WAS NO SUBSTANTIAL REDUCTION IN THE PERCENTAGE OF POOR CHILDREN. OF CHILDREN UNDER 18 YEARS OF AGE, 13.6% WERE POOR IN 1975. OF CHILDREN BELOW THE AGE OF FIVE YEARS, 15.5% WERE POOR; PRE-SCHOOLERS (3 TO 5 YEARS), 18.8% WERE POOR.

FOR THIS AGE GROUP, WE MUST MEET THE BASIC NEEDS OF NUTRITION, HEALTH AND SHELTER IF WE ARE TO PROFIT FROM THIS VALUABLE RESOURCE. IN ADDITION, WE SHOULD EMPHASIZE AND EXPAND PROGRAMS THAT PROVIDE EDUCATION AND TRAINING.

RACE

MEMBERS OF MINORITY GROUPS, INCLUDING HISPANICS, ARE TWICE AS LIKELY TO BE POOR AS THE AVERAGE MONTANAN. THE 1975 SIE IDENTIFIED 25,400 MONTANANS AS MEMBERS

OF A MINORITY GROUP, OR AS BEING OF SPANISH ORIGIN. OF THAT GROUP, 25%, OR ONE IN FOUR, WERE POOR. THE PROBLEM WAS EVEN MORE SERIOUS FOR ELDERLY MINORITIES, OF WHICH 64% WERE POOR. FIFTY-EIGHT PERCENT OF FEMALE-HEADED FAMILIES WERE POOR. WE MUST STRENGTHEN AFFIRMATIVE ACTION PROGRAMS, EDUCATION-TRAINING, AND INCOME SUPPORT, IN THE CASE OF THE ELDERLY, TO ASSIST RACIAL AND ETHNIC MINORITIES.

SEX

AS MENTIONED EARLIER, DIVORCE AND SEXUAL DISCRIMINATION ARE MAJOR CAUSES OF POVERTY. IN 1975, MALE HEADS OF HOUSEHOLDS WERE 7.5% LIKELY TO BE POOR. FEMALE HEADS OF HOUSEHOLDS WERE 37.5% LIKELY TO BE IN POVERTY. EVEN MORE STARTLING IS THE FACT THAT FOR POOR CHILDREN UNDER THREE YEARS OF AGE, 75% CAME FROM FAMILIES HEADED BY A FEMALE. PROGRAMS THAT PROVIDE EDUCATION TRAINING AND DAY-CARE FACILITIES FOR FEMALE-HEADED HOUSEHOLDS, AND EFFORTS TO REDUCE SEXUAL DISCRIMINATION, SHOULD BE INCREASED AND IMPROVED IN ORDER TO HELP THIS SUB-GROUP.

THE WORKING POOR

CONTRARY TO POPULAR BELIEF, MANY OF THE POOR HOLD JOBS IN THE ECONOMY. IN 1974, OVER ONE HALF OF THE 5.1 MILLION POOR FAMILY HEADS WORKED. IN 1970, OF THE MALE FAMILY HEADS (AGES 14-64), SOME 65% WERE EMPLOYED IN MONTANA. FOR THIS SIGNIFICANT GROUP OF POOR, WAGES ARE OFTEN NOT ENOUGH TO RAISE THEM ABOVE THE POVERTY LEVEL. FOR MANY OTHERS, FAST-RISING MEDICAL COSTS ARE A DETERRENT TO WORK. LOW JOB SKILLS AND LACK OF EDUCATION TRANSLATE INTO MANY PEOPLE WHO WORK AT LOW-PAYING JOBS OR INTERMITTENT WORK. PROGRAMS FOR JOB TRAINING AND PROGRAMS THAT ASSIST THE WORKING POOR WITH MEDICAL OR OTHER ASSISTANCE NEED TO BE CONTINUED.

UNEMPLOYMENT

UNEMPLOYMENT IS ALSO A MAJOR CAUSE OF POVERTY. MOST OF THE WORKING-AGE UNEMPLOYED POOR ARE SIMPLY NOT EMPLOYABLE BECAUSE OF PERSONAL HANDICAPS OR THE UNAVAILABILITY OF JOBS. IN 1970, SOME 7.8% OF POOR MALE FAMILY HEADS WERE UNEMPLOYED. FOR MANY FAMILIES, ILLNESS OR DISABILITY IS A TEMPORARY OR MAIN CAUSE OF UNEMPLOYMENT. PROGRAMS THAT TRAIN THE UNEMPLOYED AND PROVIDE JOB PLACEMENT ARE THE BEST SOLUTION TO THIS SUB-GROUP'S NEEDS.

PROBLEMS PERCEIVED BY THE POOR

A SURVEY OF 696 LOW-INCOME PEOPLE FROM ACROSS THE STATE WAS CONDUCTED IN 1979. THE SURVEY WAS A VERY SIMPLE ONE IN THAT LOW-INCOME CLIENTS OF HUMAN RESOURCE DEVELOPMENT COUNCILS WERE ASKED TO RANK THE FIVE MOST SERIOUS PROBLEMS THEY FACED. THE RESULTS OF THE SURVEY WERE:

RANK	CATEGORY	VOTES
1	HIGH COST OF LIVING	439
2	LACK OF JOBS	372
3	HIGH COST OF FUEL	329
4	INADEQUATE NUTRITION/HIGH FOOD COST	217
5	PROPERTY TAXES	196
6	LACK OF HOUSING	151
7	ALCOHOLISM	151
8	POOR BUSINESS FOR LOW INCOME	112
9	TRANSPORTATION	95
10	SUBSTANDARD HOUSING	94

IN 1979, INFLATION IS EXPECTED TO RISE TO A RATE OF 10.9%. WHILE INFLATION HURTS ALL OF US, THE EFFECTS FALL MOST HEAVILY UPON THE POOR. LOW-INCOME PEOPLE, ESPECIALLY SENIOR CITIZENS, ARE MOST AFFECTED BY INFLATION BECAUSE THEIR INCOMES CANNOT KEEP PACE WITH IT. FOR PEOPLE WHOSE BUDGETS ARE ALREADY STRETCHED TO THE BREAKING POINT, INFLATION IS BECOMING UNBEARABLE. MANY POOR PEOPLE ARE NOW FACED WITH THE DECISION OF WHETHER TO EAT OR TO KEEP WARM. HIGH FOOD COSTS AND FUEL COSTS ARE MAJOR PROBLEMS LISTED BY THE POOR. IF OUR LOW-INCOME POPULATION IS TO SURVIVE, WE MUST CONTINUE TO DEVISE WAYS TO ASSIST THEM IN OBTAINING THE NECESSITIES OF LIFE (SHELTER-FUEL-FOOD). EVEN WITH EMPLOYMENT AT AN ALL-TIME HIGH IN MONTANA, PLAINLY THE POOR ARE THE ONES MOST LIKELY TO BE UNEMPLOYED -- OR UNDEREMPLOYED. ON THE ABOVE CHART, IF LACK OF HOUSING AND SUBSTANDARD HOUSING ARE COMBINED, HOUSING BECOMES THE FIFTH MOST SERIOUS PROBLEM TO THE POOR. WITH 15.5% INTEREST RATES AND A CUTBACK IN HOME LENDING CREDIT, BOTH PROBLEMS (#5 & #10) WILL PROBABLY INCREASE IN MAGNITUDE IN THE COMING YEAR. LOW-INCOME PEOPLE ARE MOST CONCERNED WITH THE HIGH COST OF LIVING, EMPLOYMENT AND HOUSING. AS WE MOVE INTO THE EIGHTIES, THE RIGHTS OF OUR CITIZENS TO AN ADEQUATE DIET, A DECENT HOME, A JOB, AND FOR THOSE UNABLE TO WORK -- A LIVING INCOME MUST BE INSURED. IF WE PURSUE A COURSE WITHOUT SUCH CONSIDERATIONS, THE POOR WILL BE MOST CRUELLY USED; AND THE ENTIRE STATE WILL SUFFER AS WELL.

1980 AND THE POOR

FINALLY, WE MUST ANALYZE THE PROBLEMS OF POVERTY IN MONTANA, USING AS A GUIDE THREE IMPORTANT FACTORS THAT WILL BE OF PRIME IMPORTANCE IN THE COMING YEAR. THESE FACTORS ARE THE ECONOMY, ENERGY AND DEMOGRAPHIC MOVEMENT.

THE ECONOMY

THE NATION IS ALMOST CERTAINLY HEADED TOWARDS A SIGNIFICANT RECESSION. WE ARE ALREADY EXPERIENCING SOME OF THE EFFECTS AND THEY SHOULD INTENSIFY IN THE MONTHS AHEAD. CHASE ECONOMETRIC ASSOCIATES, IN THEIR REPORT OF OCTOBER 24, 1979, PREDICT A DECLINE IN REAL GROSS NATIONAL PRODUCT OF ABOUT 3% NEXT YEAR. THEY FURTHER PREDICT THAT ONCE THE RECESSION ENDS, RECOVERY WILL BE RATHER SLOW BY HISTORICAL STANDARDS. RECENT ACTIONS BY THE FEDERAL RESERVE BOARD WILL DEEPEN THE RECESSION AND SHOULD SIGNIFICANTLY AFFECT THE HOUSING AND LUMBER INDUSTRIES.

WHILE MONTANA'S ECONOMY IS USUALLY LESS SEVERELY AFFECTED BY NATIONAL TRENDS THAN MORE INDUSTRIALIZED STATES, WE ARE CERTAIN TO FEEL THE CONSEQUENCES OF THIS RECESSION. UNEMPLOYMENT IS LIKELY TO RISE, AND DEMAND FOR SERVICES WILL PROBABLY INCREASE. MOST ECONOMISTS PREDICT THAT THE FORTHCOMING RECESSION WILL BE LESS SERIOUS THAN THE ONE IN 1974-75, BUT IT WILL BE SIGNIFICANT. THEREFORE, THE EFFECTS OF THE 1974-75 RECESSION MAY GIVE US SOME CLUES AS TO WHAT POOR PEOPLE MAY EXPECT IN 1980.

IN THE 1974-75 RECESSION, UNEMPLOYMENT JUMPED FROM 4.8% TO 6.3%. IN 1973, 14,619 PEOPLE WERE UNEMPLOYED -- AND IN 1975, 20,614 WERE UNEMPLOYED; THIS REPRESENTS A 41% INCREASE IN THE RANKS OF THE UNEMPLOYED. WHILE AGRICULTURE AND OTHER INDUSTRIES SHOULD BE STABLE, DOWN TRENDS WILL ESPECIALLY HURT WORKERS IN CONSTRUCTION, FOREST INDUSTRIES AND SERVICE WORKERS IN THE TOURIST INDUSTRY. HIGH OPERATING COSTS AND POSSIBLE BUSINESS CLOSURES MAY PERMANENTLY DISLODGE SOME OF THESE TOURIST WORKERS. WE SHOULD STAND READY TO ASSIST THOSE WORKERS WHO ARE TEMPORARILY AFFECTED.

STATE SERVICES TO LOW-INCOME PEOPLE WILL ALSO SEE INCREASED DEMAND IF A RECESSION DEVELOPS. DURING 1974-75, AFDC (AID TO FAMILIES WITH DEPENDENT CHILDREN) PARTICIPANTS INCREASED 16%, AND FOOD STAMP PARTICIPANTS INCREASED 25%. IN 1980, REAL DISPOSABLE INCOME IS PREDICTED TO FALL TO ITS LOWEST LEVEL SINCE

1971. IF THIS HAPPENS, THE NUMBER OF "WORKING POOR" WHO NEED SUCH SERVICES AS FOOD STAMPS OR FUEL ASSISTANCE SHOULD GREATLY INCREASE.

ENERGY CRISIS

IN THE PAST YEAR, FUEL COSTS FOR LOW-INCOME MONTANANS HAVE RISEN SHARPLY. PRICES FOR FUEL OIL HAVE DOUBLED IN ONE YEAR ALONE. PRICES FOR CANADIAN NATURAL GAS HAVE DRAMATICALLY INCREASED. A REPORT ON FUEL COSTS ESTIMATES THAT LOW-INCOME MONTANANS PAY 21% OF THEIR INCOME ON FUEL. IN 1980 THAT PERCENTAGE IS EXPECTED TO RISE TO 33%.

SUCH HIGH FUEL COSTS REPRESENT A CRISIS OF MAJOR PROPORTIONS. THE GOVERNMENT SUGGESTS THAT THE AVERAGE LOW-INCOME FAMILY SHOULD SPEND BETWEEN 25% AND 30% ON SHELTER, AND 10% ON FUEL. MANY LOW-INCOME PEOPLE MAY THUS SPEND UP TO ONE HALF OF THEIR LIMITED INCOME ON FUEL AND SHELTER. FURTHER, THE FUEL CRISIS IS NOT A TEMPORARY PROBLEM. THIS PROBLEM WARRANTS THREE PRIORITY SOLUTIONS.

FIRST, WE MUST FIND A WAY TO SUBSIDIZE FUEL COSTS FOR LOW-INCOME PEOPLE. IF POSSIBLE, WE SHOULD TRY TO REDUCE FUEL COSTS TO WITHIN 10% OF THEIR ANNUAL INCOME.

SECOND, WE MUST HELP LOW-INCOME PEOPLE TO CONSERVE FUEL. WEATHERIZATION PROGRAMS SHOULD BE EXPANDED TO HELP THE LOW-INCOME ACCOMPLISH THIS GOAL.

THIRD, WE SHOULD EXPLORE WAYS TO ASSIST LOW-INCOME PEOPLE TO CONVERT THEIR HEAT SOURCES FROM FOSSIL TO LOW-COST SOLAR OR OTHER ALTERNATE HEAT SOURCES.

DEMOGRAPHIC TRENDS

CHANGES IN GROWTH PATTERNS MAY ALSO AFFECT THE POVERTY POPULATION IN MONTANA. IN THE DECADE OF THE 1960'S, THE POPULATION GREW MODERATELY AT A RATE OF 2.7%. FROM 1970 TO 1978, THE POPULATION INCREASED BY 12.6%. THE NUMBER OF ELEMENTARY SCHOOL AGE CHILDREN (6-13) WILL INCREASE ABOUT 20% IN THE NEXT YEAR. WE HAVE ALREADY OUTLINED THE PROBLEM OF POVERTY FOR CHILDREN; POVERTY FOR THIS GROUP MAY BE VERY SERIOUS IF THE NUMBER OF FEMALE-HEADED HOUSEHOLDS INCREASES. THE NUMBER OF INDIVIDUALS OF RETIREMENT AGE (+65) WILL CONTINUE TO GROW AT THE

PRESENT RATE. AS THE NUMBER OF ELDERLY INCREASES, WE SHOULD INSURE THAT ADEQUATE LEVELS OF ASSISTANCE ARE PROVIDED, AND THAT MORE ELDERLY DO NOT SLIP INTO THE POVERTY STATISTICS.

HIGH SCHOOL AND COLLEGE AGED CHILDREN ARE EXPECTED TO DECLINE IN NUMBERS OVER A FIVE-YEAR PERIOD. CONSIDERATIONS SHOULD BE TAKEN TO INSURE THAT MEMBERS OF THIS AGE GROUP FIND GAINFUL EMPLOYMENT WITHIN THE STATE'S ECONOMY. PROPER JOB TRAINING AND VOCATION EDUCATION CAN HELP INSURE THAT INDIGENOUS MONTANANS, RATHER THAN OUT-OF-STATE WORKERS, BE ABLE TO TAP THE POSSIBLE EMPLOYMENT BOOM NOW DEVELOPING IN EASTERN MONTANA.

OVERALL THEN, IN 1980, WE FACE SOME UNIQUE CHALLENGES. AS A STATE, WE NEED TO MAKE SURE THAT THE POOR ARE NOT FORGOTTEN -- THAT OUR GAINS IN COMBATING POVERTY DO NOT FALL VICTIM TO COMMON NEGLECT, INFLATION AND RECESSION.

PART III
COUNTY PROFILES

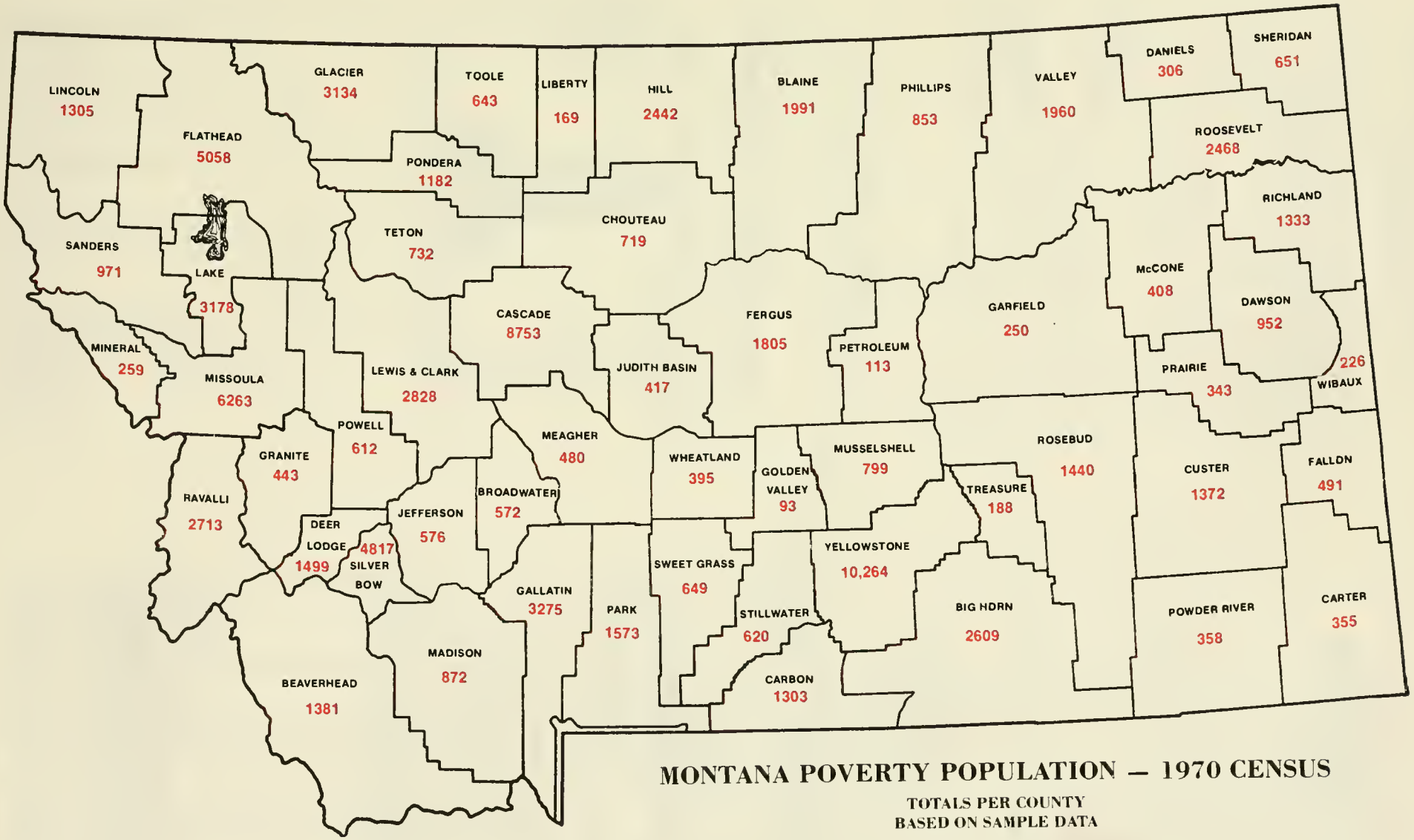

MONTANA POVERTY POPULATION — 1970 CENSUS

TOTALS PER COUNTY
BASED ON SAMPLE DATA

BEAVERHEAD COUNTY

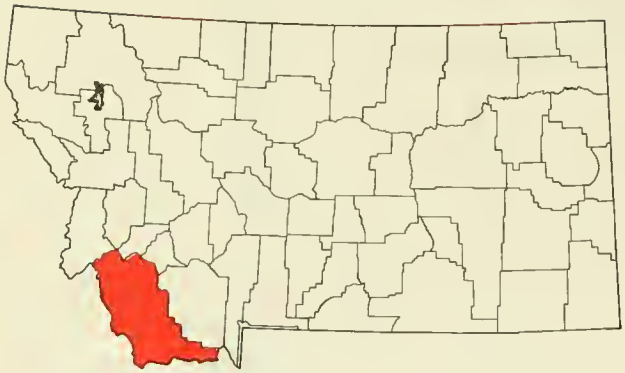

All Data for 1978 Except Where Noted

NOTE:
HC = Highest County
LC = Lowest County
SA = State Average
TC = This County

COUNTY POOR BY CCD
(1970 Census)

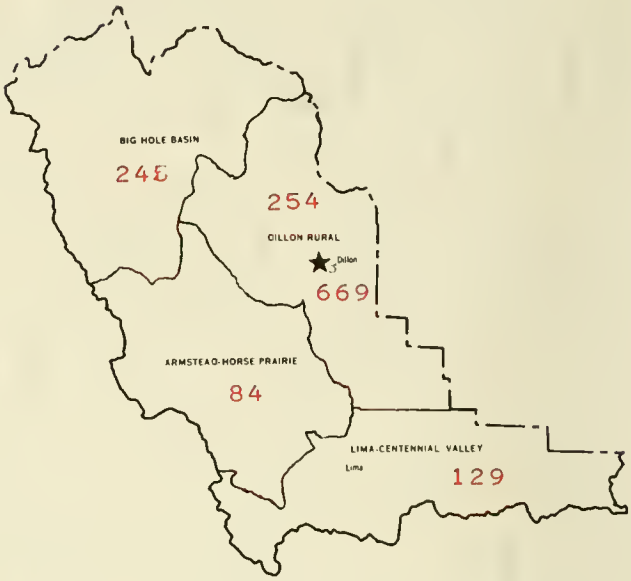

Total Persons Below Poverty Level
Shown in Red, Based on Sample Data

POPULATION BY SIZE OF URBAN CENTER
(1976 CENSUS REVISED POPULATION ESTIMATES)

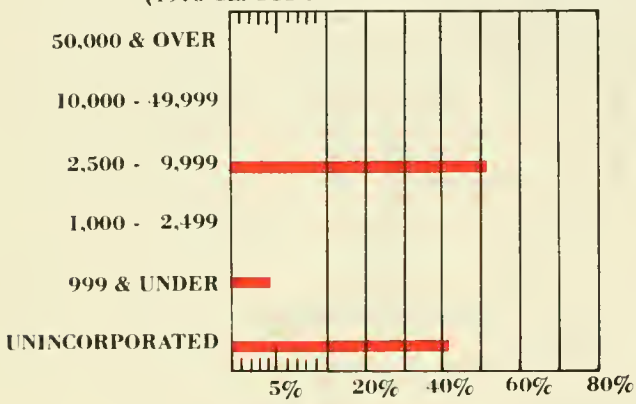

POPULATION BY AGE & SEX
(1970 CENSUS DATA)

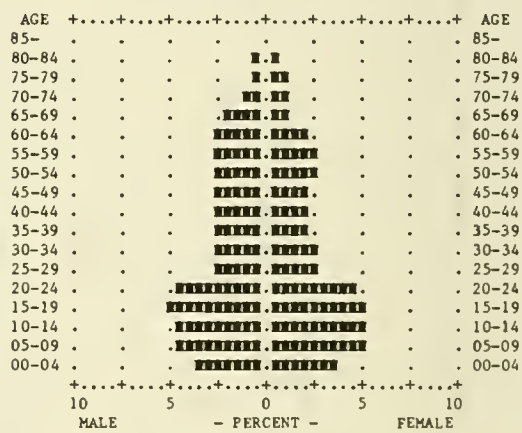

AGE	MALE NUMBER	MALE PERCENT OF TOTAL POP	FEMALE NUMBER	FEMALE PERCENT OF TOTAL POP	AGE
85-	33.	.4	36.	.4	85-
80-84	49.	.6	52.	.6	80-84
75-79	76.	.9	92.	1.1	75-79
70-74	114.	1.4	106.	1.3	70-74
65-69	184.	2.2	113.	1.4	65-69
60-64	245.	3.0	164.	2.0	60-64
55-59	237.	2.9	212.	2.6	55-59
50-54	230.	2.8	207.	2.5	50-54
45-49	217.	2.7	191.	2.3	45-49
40-44	207.	2.5	184.	2.2	40-44
35-39	227.	2.8	184.	2.2	35-39
30-34	224.	2.7	222.	2.7	30-34
25-29	234.	2.9	228.	2.8	25-29
20-24	390.	4.8	379.	4.6	20-24
15-19	437.	5.3	431.	5.3	15-19
10-14	385.	4.7	431.	5.3	10-14
05-09	407.	5.0	415.	5.1	05-09
00-04	323.	3.9	321.	3.9	00-04
TOTAL	4219.		3968.		TOTAL

AID TO DEPENDENT CHILDREN
(QUARTERLY RATE PER 1,000 COUNTY POPULATION)

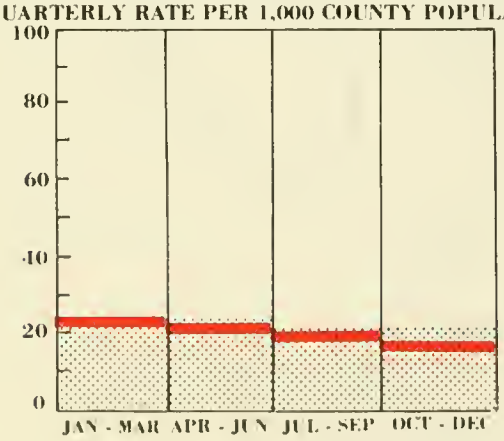

STATE AVERAGE

THIS COUNTY

HEALTH & SOCIAL DISORDERS
RATE PER 1,000 COUNTY POPULATION

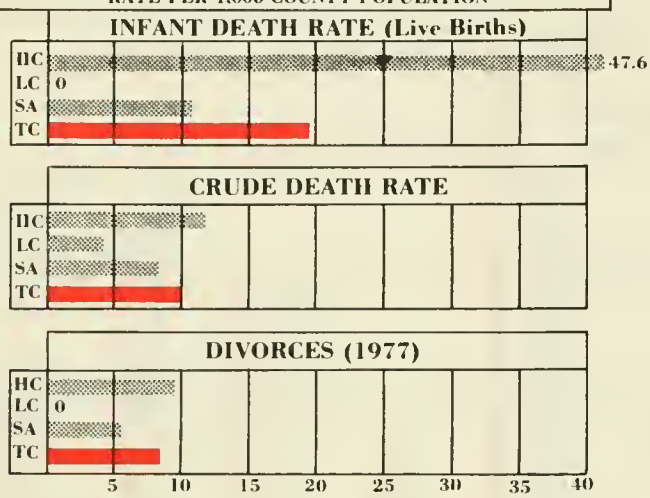

HEALTH - MEDICAL

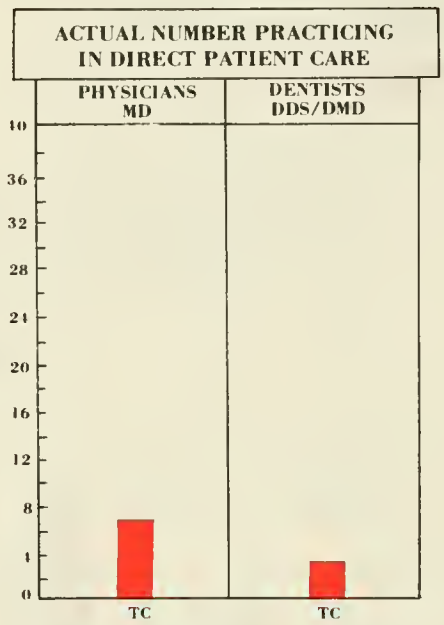

POPULATION PRACTITIONER		HOSPITAL BEDS	
1228	2150	60	31
MD	DDS DMD	SA	TC

ALCOHOL ADMISSIONS
RATE PER 1,000 COUNTY POPULATION

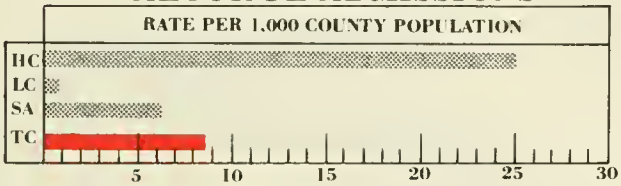

DEVELOPMENTALLY DISABLED
SERVED — RATE PER 1,000 COUNTY POPULATION

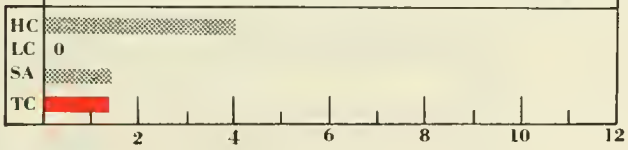

CRIME
RATE PER 1,000 COUNTY POPULATION

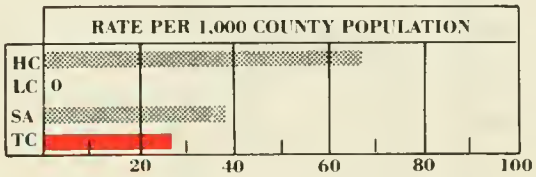

FOOD STAMP RECIPIENTS
(QUARTERLY) RATE PER 1,000 COUNTY POPULATION

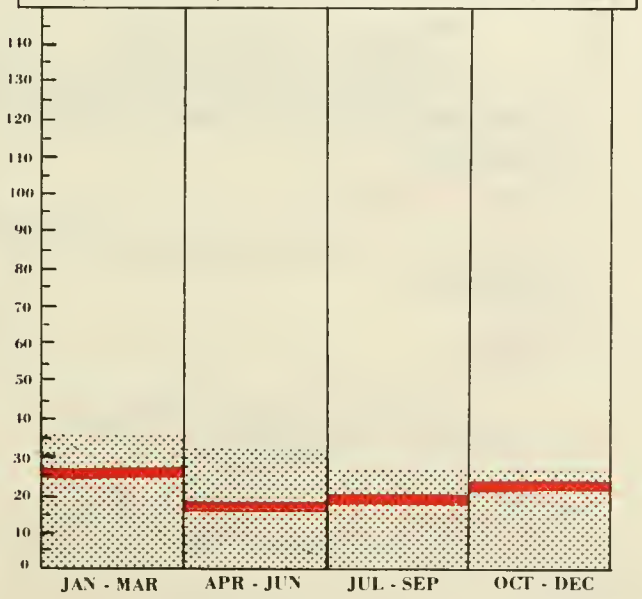

UNEMPLOYMENT
RATE QUARTERLY (Labor Force)

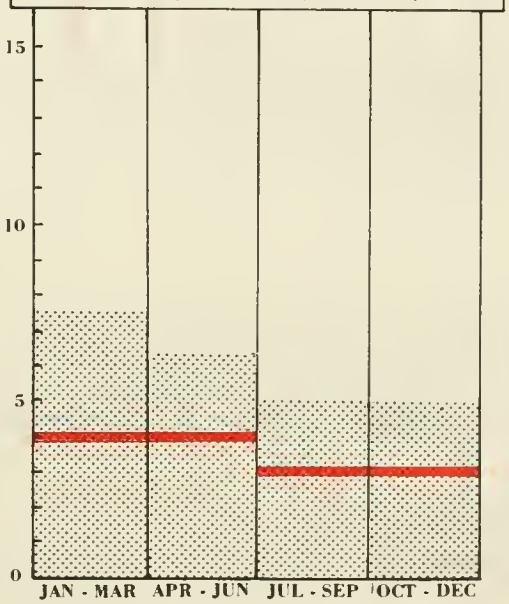

EFFECTIVE BUYING INCOME

MEDIAN HOUSEHOLD EBI

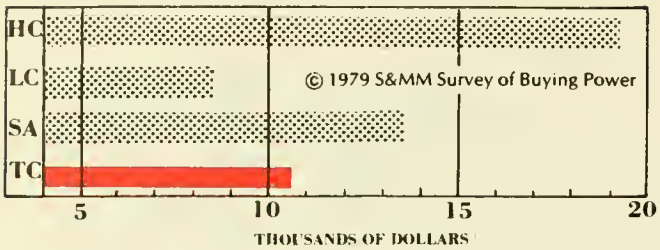

EFFECTIVE BUYING INCOME

PERCENT OF HOUSEHOLDS BY EBI GROUP

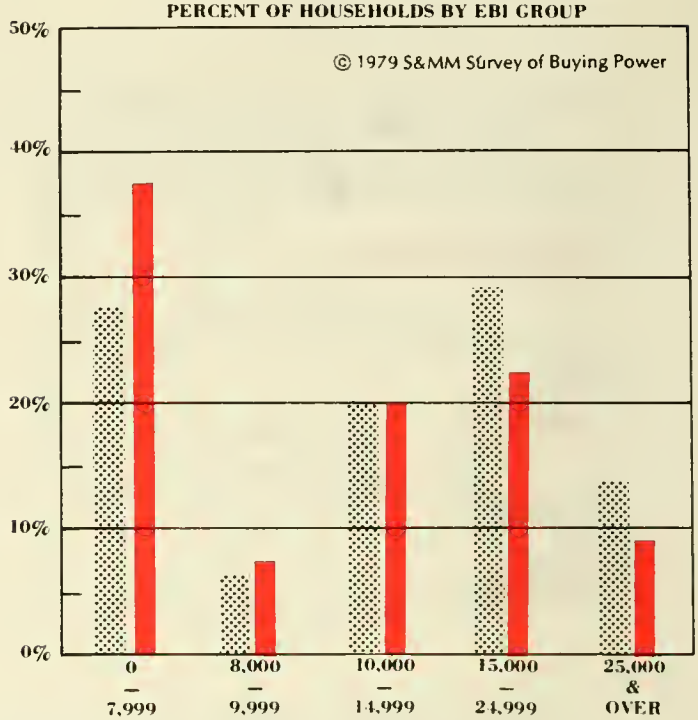

PER CAPITA INCOME

EST. 1969 & 1975

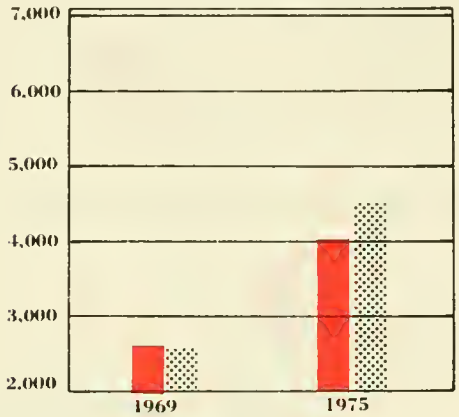

STATE AVERAGE
THIS COUNTY

INADEQUATE HOUSING

(1970 CENSUS)

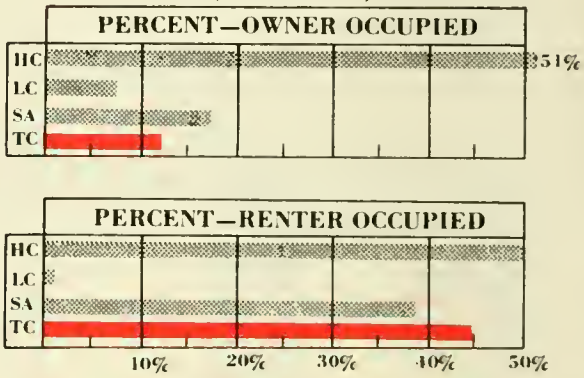

FUEL - HOUSING

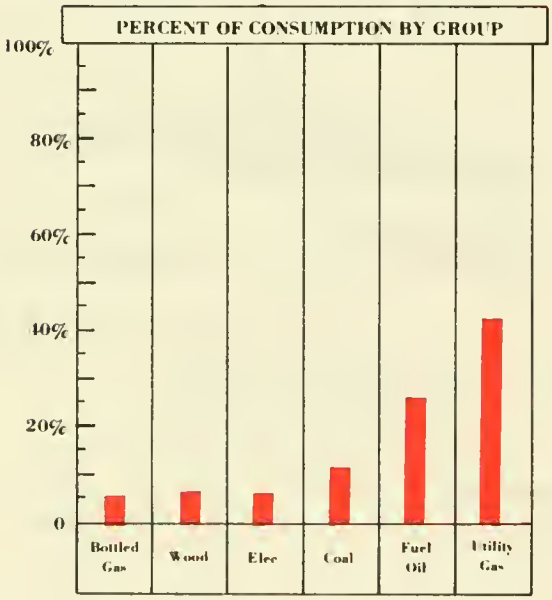

PUBLIC ASSISTANCE

RATE PER 1,000 COUNTY POPULATION

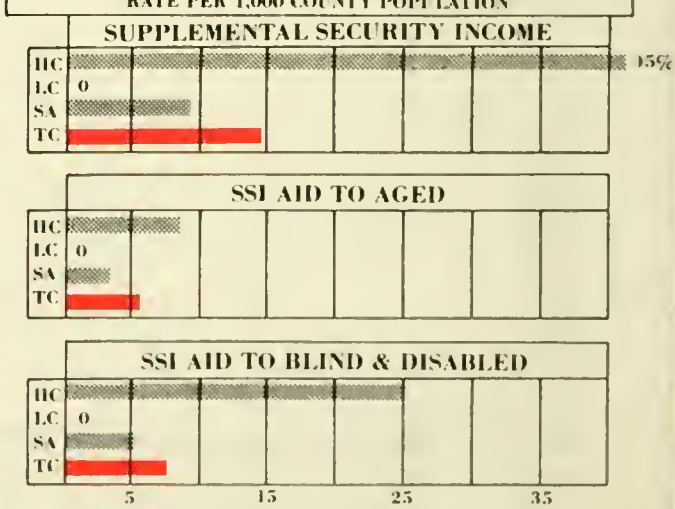

HIGH SCHOOL DROP OUT

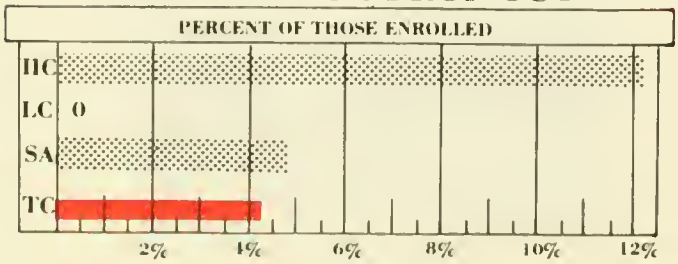

BEAVERHEAD

	NUMBER	RANK	% or RATE PER 1,000 * COUNTY POP.	RANK of PERCENT or RATE
POPULATION				
1978 Population	8,600	23		
Sq. Miles	5,551	1		
Population Density	1.55	46		
LOW INCOME POPULATION				
Poor Persons	1,366		17.4%	19
Near Poor 125% Poverty	1,833		22.6%	23.5*
Low Income Elderly	209		24.4%	33
HEALTH-MEDICAL				
Births	157		18.1*	22.5*
Crude Deaths	91		10.6*	12*
Infant Deaths	3		19.1*	7.5*
Doctors, MD	7			
Dentists, DDS/DMD	4			
Total Hospital Beds	31			
PUBLIC ASSISTANCE				
AFDC Recipients			19.7*	20
Food Stamp Recipients			20.0*	37
SSI Recipients	126		14.7*	6
EDUCATION				
High School Drop Outs	25		4.3%	21
SOCIAL & HEALTH DISORDERS				
Alcohol Admissions by County of Res.	75		8.7	12
Developmentally Disabled Served	12		1.39*	29
Crime Rate	256		27.8*	18.5*
Divorces(1977)	73		8.9*	3
HOUSING				
Owner Occupied Housing Units	1,576			
Owner Occupied-Inadequate Housing	203			49.5*
Renter Occupied Housing Units	1,107			
Renter Occupied-Inadequate Housing	502			7.5*
EMPLOYMENT				
Unemployment Rate			3.9*	44.5*
INCOME				
Effective Buying Income	10,708	46		
0 - 7,999			38.7%	9
8,000 - 9,999			8.4%	18
10,000 - 14,999			20.0%	29
15,000 - 24,999			23.5%	44.5*
25,000 - OVER			9.4%	34.5*

BIG HORN COUNTY

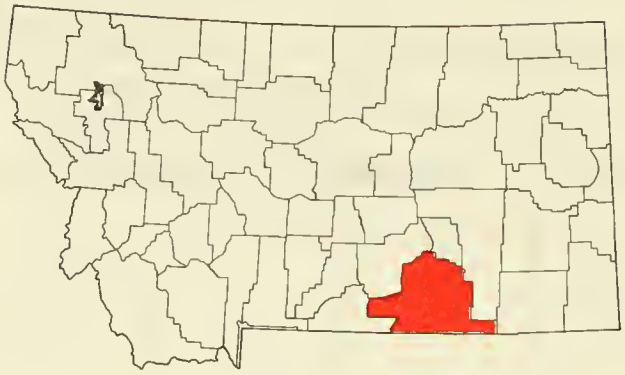

COUNTY POOR BY CCD
(1970 Census)

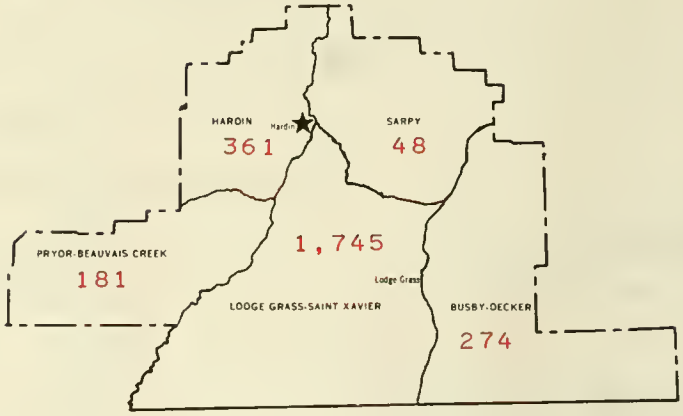

All Data for 1978 Except Where Noted

NOTE:
HC = Highest County
LC = Lowest County
SA = State Average
TC = This County

Total Persons Below Poverty Level
Shown in Red, Based on Sample Data

POPULATION BY SIZE OF URBAN CENTER
(1976 CENSUS REVISED POPULATION ESTIMATES)

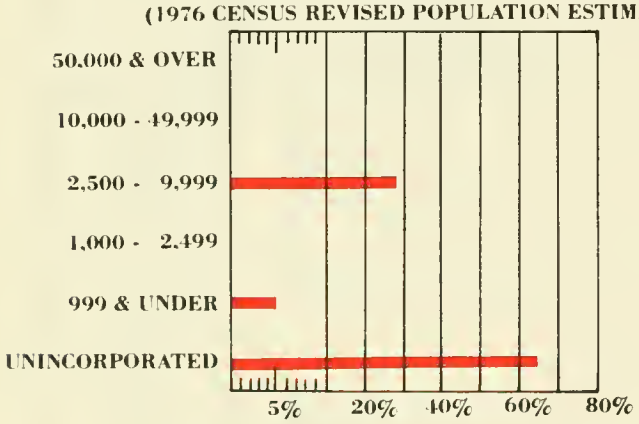

POPULATION BY AGE & SEX
(1970 CENSUS DATA)

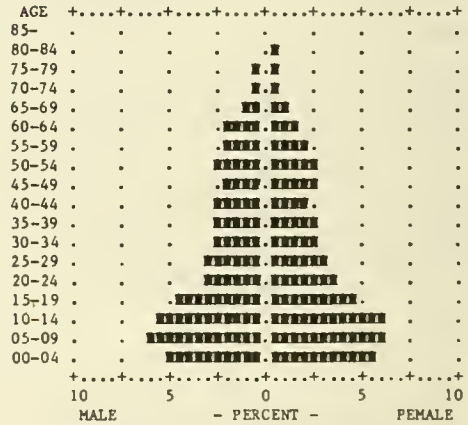

AID TO DEPENDENT CHILDREN
(QUARTERLY RATE PER 1,000 COUNTY POPULATION)

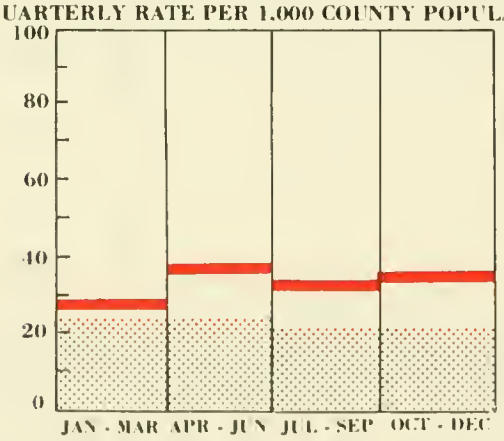

	MALE		FEMALE		
AGE	NUMBER	PERCENT OF TOTAL POP	NUMBER	PERCENT OF TOTAL POP	AGE
85-	37.	.4	28.	.3	85-
80-84	46.	.5	51.	.5	80-84
75-79	53.	.5	57.	.6	75-79
70-74	90.	.9	91.	.9	70-74
65-69	128.	1.3	112.	1.1	65-69
60-64	208.	2.1	154.	1.5	60-64
55-59	236.	2.3	240.	2.4	55-59
50-54	259.	2.6	253.	2.5	50-54
45-49	239.	2.4	270.	2.7	45-49
40-44	255.	2.5	251.	2.5	40-44
35-39	261.	2.6	253.	2.5	35-39
30-34	282.	2.8	295.	2.9	30-34
25-29	334.	3.3	322.	3.2	25-29
20-24	305.	3.0	392.	3.9	20-24
15-19	491.	4.9	494.	4.9	15-19
10-14	582.	5.8	611.	6.1	10-14
05-09	640.	6.4	633.	6.3	05-09
00-04	544.	5.4	560.	5.6	00-04
TOTAL	4990.		5067.		TOTAL

HEALTH & SOCIAL DISORDERS
RATE PER 1,000 COUNTY POPULATION

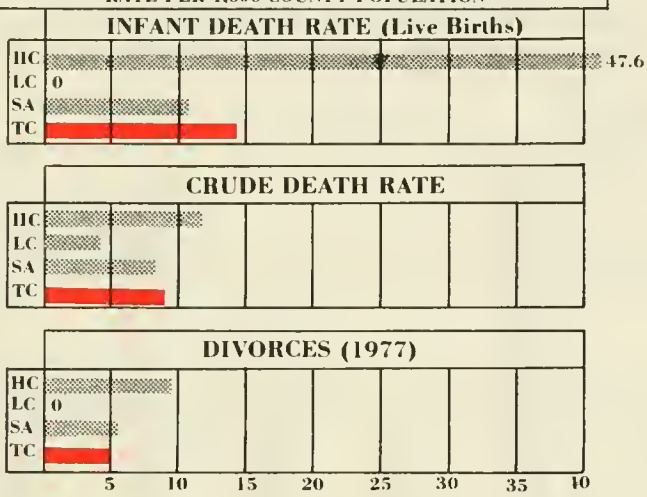

HEALTH - MEDICAL
ACTUAL NUMBER PRACTICING IN DIRECT PATIENT CARE

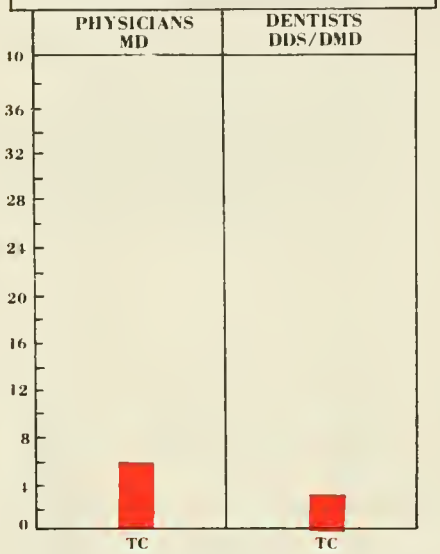

POPULATION PRACTITIONER		HOSPITAL BEDS	
1543	3600	60	16
MD	DDS DMD	SA	TC

ALCOHOL ADMISSIONS
RATE PER 1,000 COUNTY POPULATION



DEVELOPMENTALLY DISABLED
SERVED — RATE PER 1,000 COUNTY POPULATION

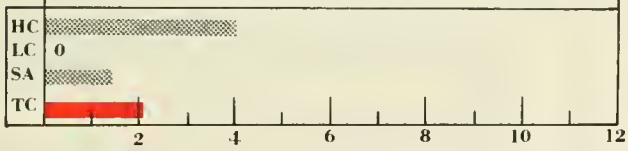

CRIME
RATE PER 1,000 COUNTY POPULATION

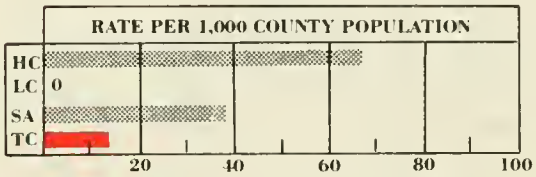

FOOD STAMP RECIPIENTS
(QUARTERLY) RATE PER 1,000 COUNTY POPULATION

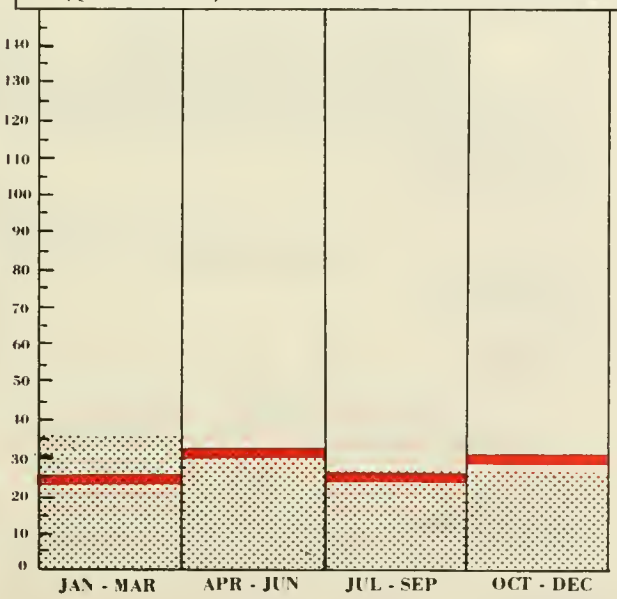

UNEMPLOYMENT
RATE QUARTERLY (Labor Force)

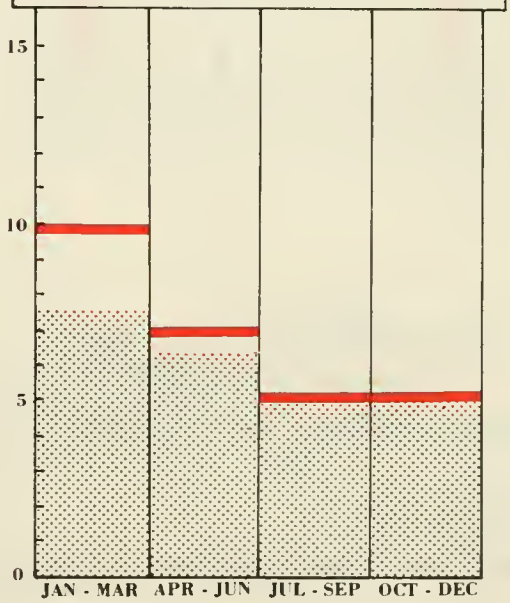

EFFECTIVE BUYING INCOME

MEDIAN HOUSEHOLD EBI

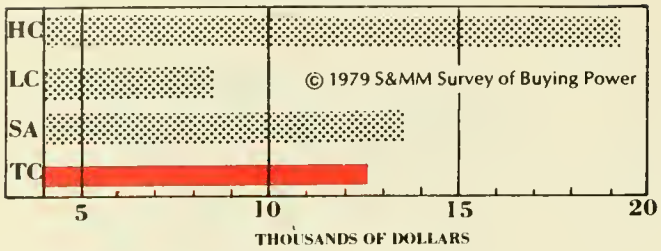

EFFECTIVE BUYING INCOME

PERCENT OF HOUSEHOLDS BY EBI GROUP

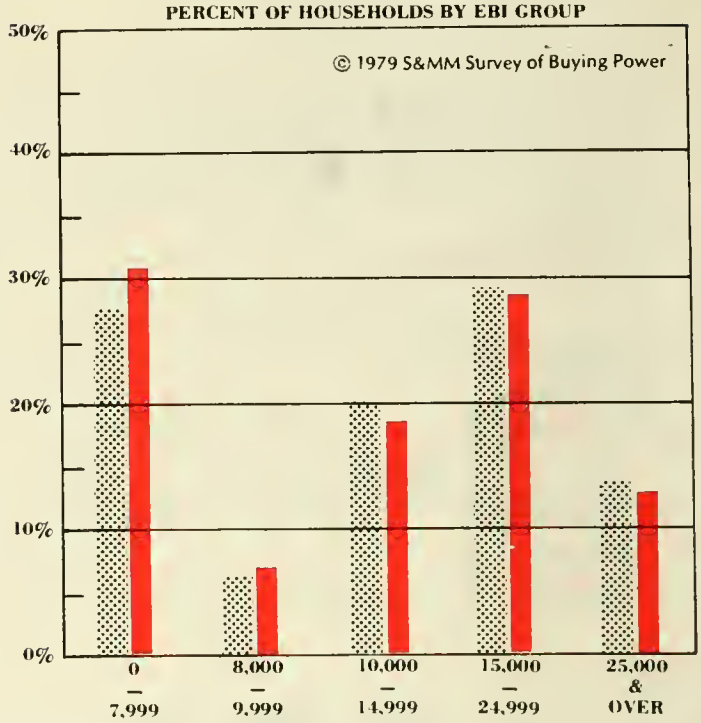

PER CAPITA INCOME

EST. 1969 & 1975

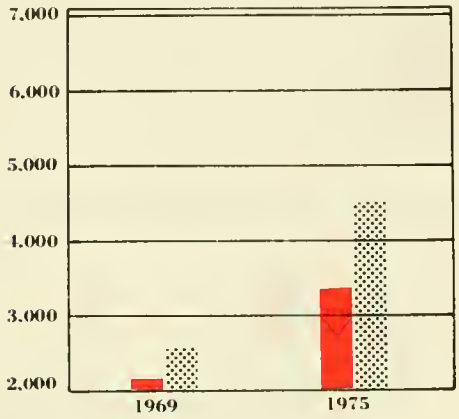

STATE AVERAGE
THIS COUNTY

INADEQUATE HOUSING

(1970 CENSUS)

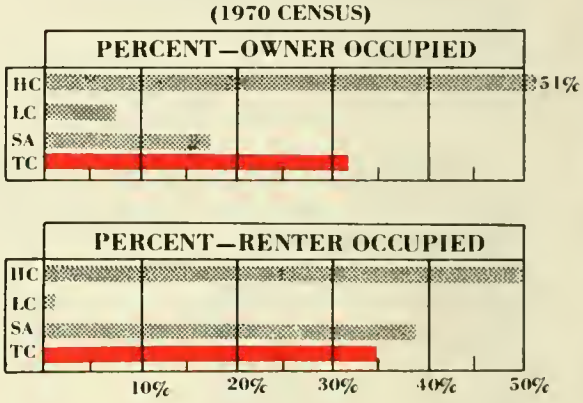

FUEL - HOUSING

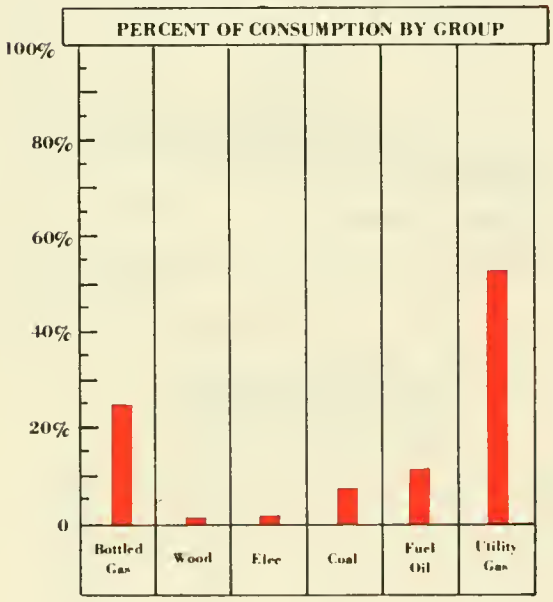

PUBLIC ASSISTANCE

RATE PER 1,000 COUNTY POPULATION



HIGH SCHOOL DROP OUT

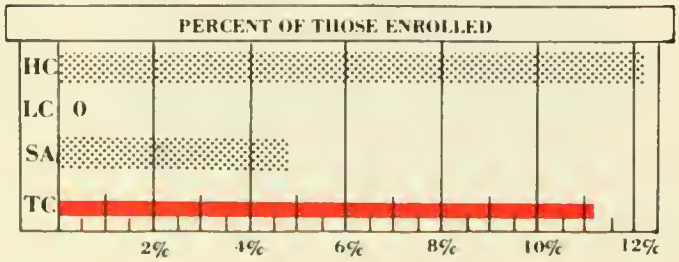

BIG HORN

	NUMBER	RANK	% or RATE PER 1,000 * COUNTY POP.	RANK of PERCENT or RATE
POPULATION				
1978 Population	10,800	19.5*		
Sq. Miles	5,023	5		
Population Density	2.15	34		
LOW INCOME POPULATION				
Poor Persons	2,522		25.5%	3
Near Poor 125% Poverty	3,353		33.5%	4
Low Income Elderly	199		28.7%	16
HEALTH-MEDICAL				
Births	268		24.2*	2
Crude Deaths	96		8.9*	26.5*
Infant Deaths	4		14.9*	16
Doctors, MD	7			
Dentists, DDS/DMD	3			
Total Hospital Beds	16			
PUBLIC ASSISTANCE				
AFDC Recipients			33.6*	6
Food Stamp Recipients			28.3*	23
SSI Recipients	136		12.6*	11.5*
EDUCATION				
High School Drop Outs	84		11.3%	3
SOCIAL & HEALTH DISORDERS				
Alcohol Admissions by County of Res.	178		16.4*	3
Developmentally Disabled Served	23		2.13*	16.5*
Crime Rate	155		14.2*	35
Divorces (1977)	60		5.6*	21.5*
HOUSING				
Owner Occupied Housing Units	1,711			
Owner Occupied-Inadequate Housing	540			5.5*
Renter Occupied Housing Units	953			
Renter Occupied-Inadequate Housing	331			27*
EMPLOYMENT				
Unemployment Rate			6.3%	17.5*
INCOME				
Effective Buying Income	12,905	25		
0 - 7,999			31.1%	28
8,000 - 9,999			7.8%	23.5*
10,000 - 14,999			19.2%	34.5*
15,000 - 24,999			28.2%	22
25,000 - OVER			13.7%	26

BLAINE COUNTY

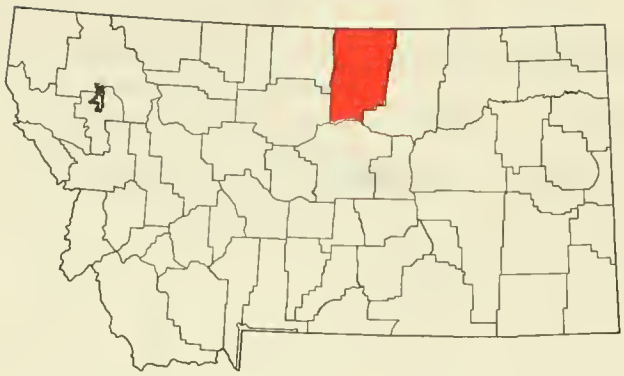

All Data for 1978 Except Where Noted

NOTE:
HC = Highest County
LC = Lowest County
SA = State Average
TC = This County

COUNTY POOR BY CCD
(1970 Census)

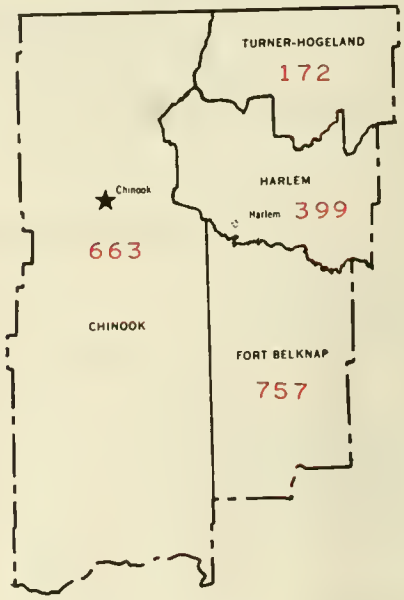

Total Persons Below Poverty Level
Shown in Red, Based on Sample Data

POPULATION BY SIZE OF URBAN CENTER
(1976 CENSUS REVISED POPULATION ESTIMATES)

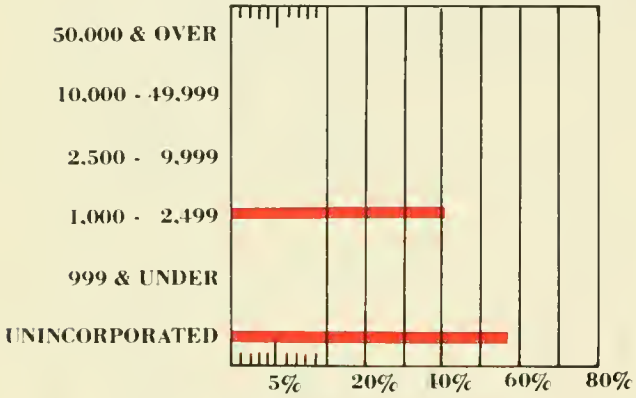

POPULATION BY AGE & SEX
(1970 CENSUS DATA)

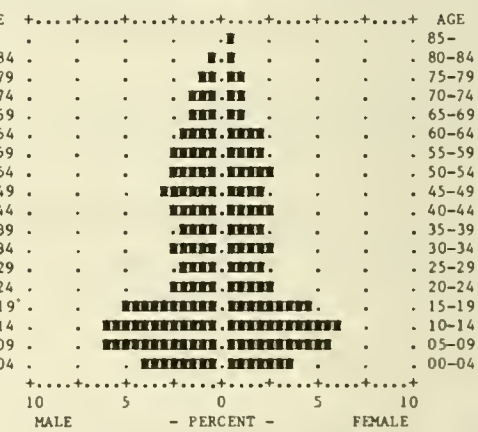

AID TO DEPENDENT CHILDREN
(QUARTERLY RATE PER 1,000 COUNTY POPULATION)

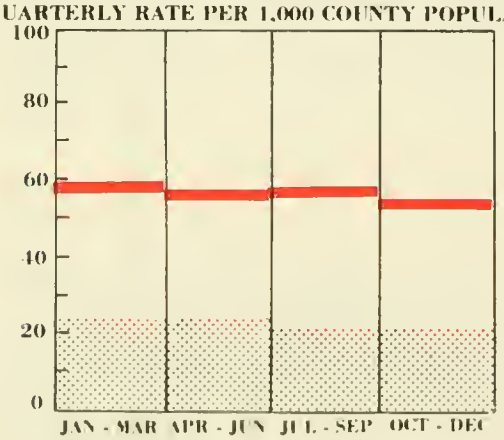

	MALE		FEMALE		
AGE	NUMBER	PERCENT OF TOTAL POP	NUMBER	PERCENT OF TOTAL POP	AGE
85-	33.	.5	42.	.6	85-
80-84	52.	.8	61.	.9	80-84
75-79	81.	1.2	74.	1.1	75-79
70-74	109.	1.6	77.	1.1	70-74
65-69	133.	2.0	96.	1.4	65-69
60-64	146.	2.2	136.	2.0	60-64
55-59	179.	2.7	168.	2.5	55-59
50-54	190.	2.8	184.	2.7	50-54
45-49	209.	3.1	158.	2.3	45-49
40-44	198.	2.9	195.	2.9	40-44
35-39	141.	2.1	148.	2.2	35-39
30-34	171.	2.5	182.	2.7	30-34
25-29	168.	2.5	156.	2.3	25-29
20-24	178.	2.6	180.	2.7	20-24
15-19	367.	5.5	315.	4.7	15-19
10-14	434.	6.5	431.	6.4	10-14
05-09	410.	6.1	380.	5.6	05-09
00-04	288.	4.3	257.	3.8	00-04
TOTAL	3487.		3240.		TOTAL

HEALTH & SOCIAL DISORDERS
RATE PER 1,000 COUNTY POPULATION

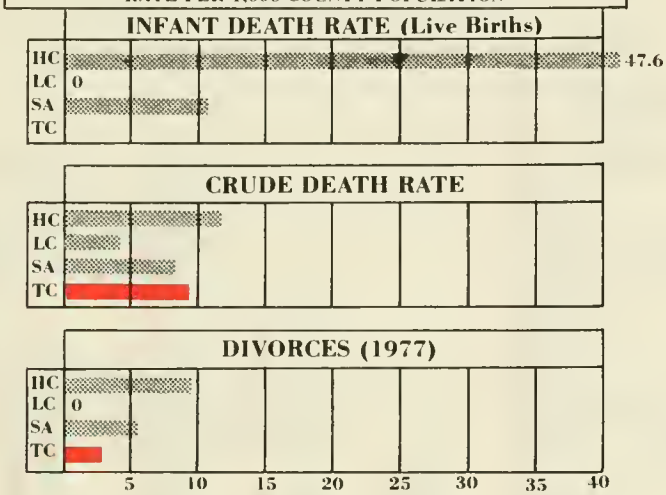

HEALTH - MEDICAL

ACTUAL NUMBER PRACTICING IN DIRECT PATIENT CARE

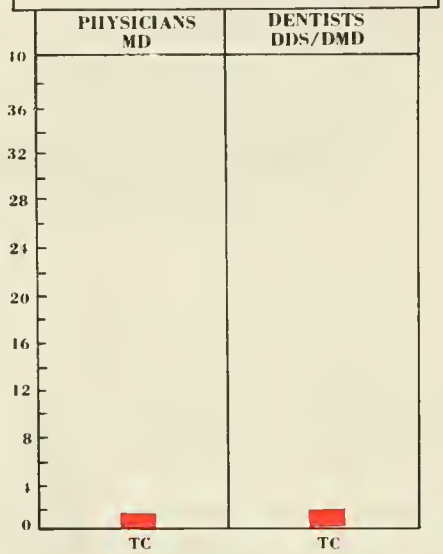

POPULATION PRACTITIONER		HOSPITAL BEDS	
3750	3750	60	0
MD	DDS DMD	SA	TC

ALCOHOL ADMISSIONS
RATE PER 1,000 COUNTY POPULATION

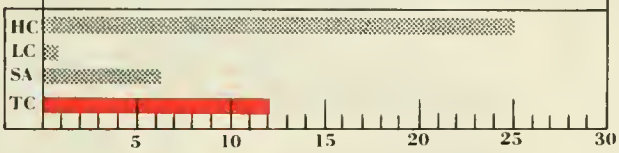

DEVELOPMENTALLY DISABLED
SERVED — RATE PER 1,000 COUNTY POPULATION

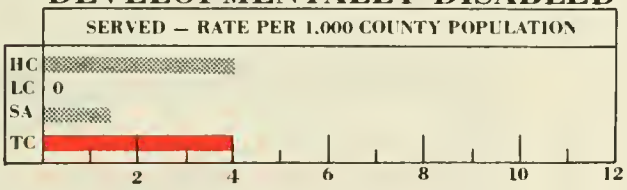

CRIME
RATE PER 1,000 COUNTY POPULATION

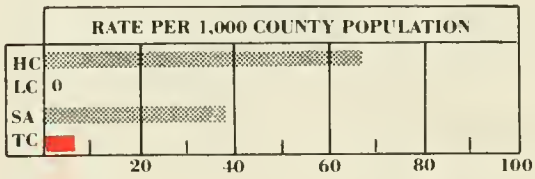

FOOD STAMP RECIPIENTS
(QUARTERLY) RATE PER 1,000 COUNTY POPULATION

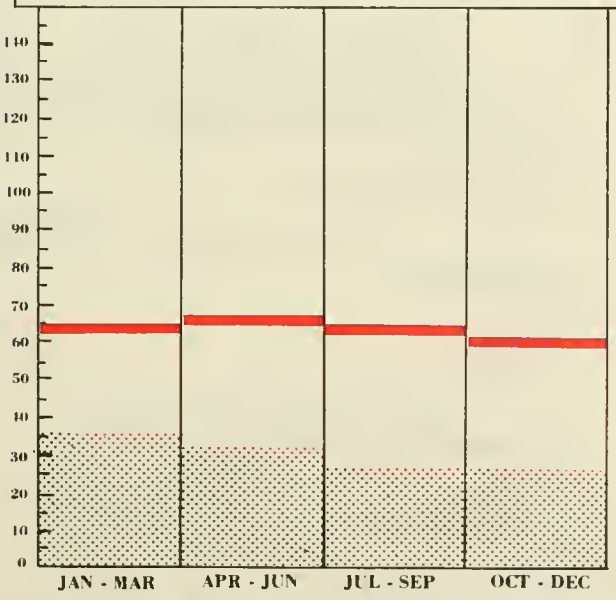

UNEMPLOYMENT
RATE QUARTERLY (Labor Force)

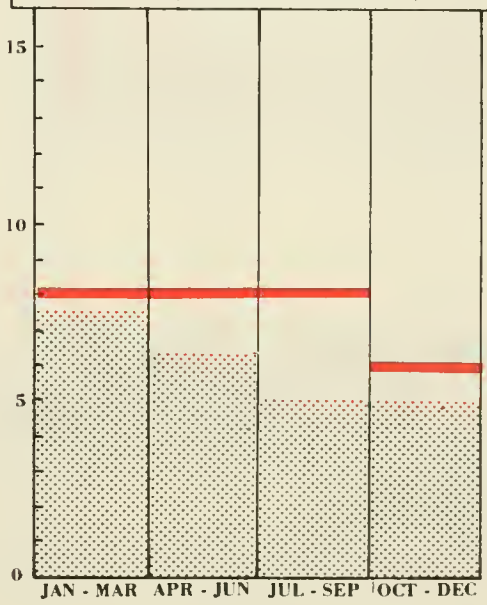

EFFECTIVE BUYING INCOME

MEDIAN HOUSEHOLD EBI

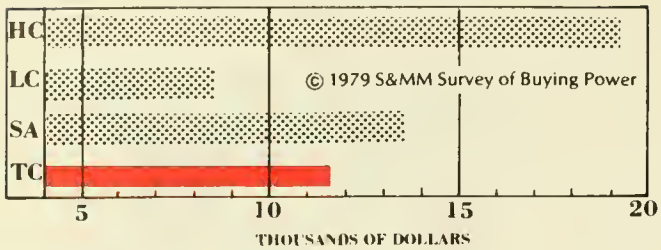

EFFECTIVE BUYING INCOME

PERCENT OF HOUSEHOLDS BY EBI GROUP

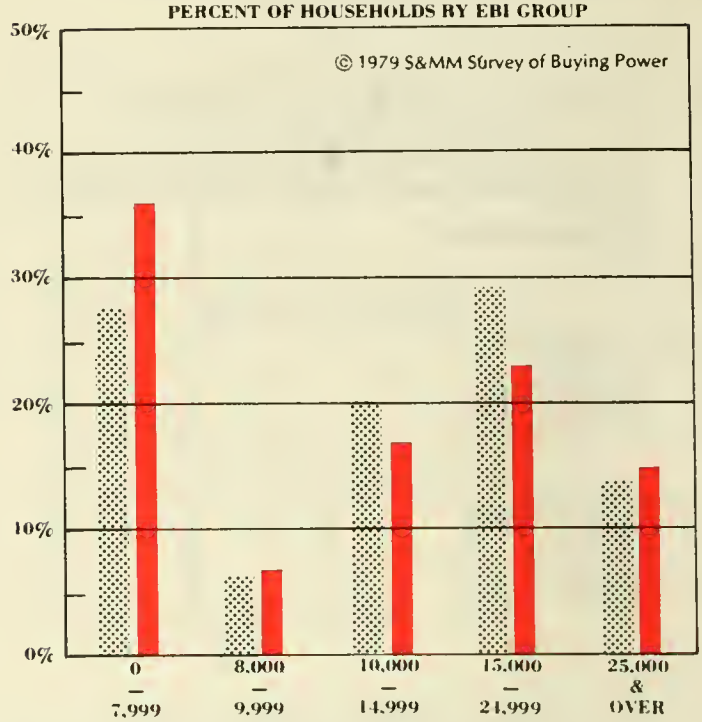

PER CAPITA INCOME

EST. 1969 & 1975

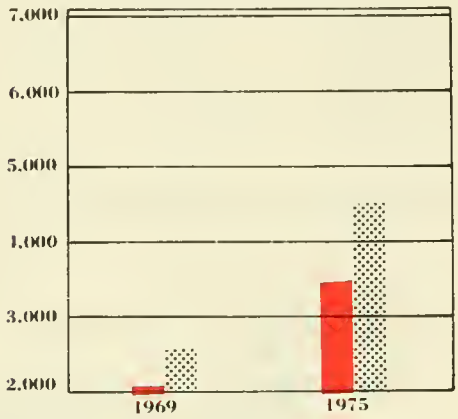

STATE AVERAGE
THIS COUNTY

INADEQUATE HOUSING

(1970 CENSUS)

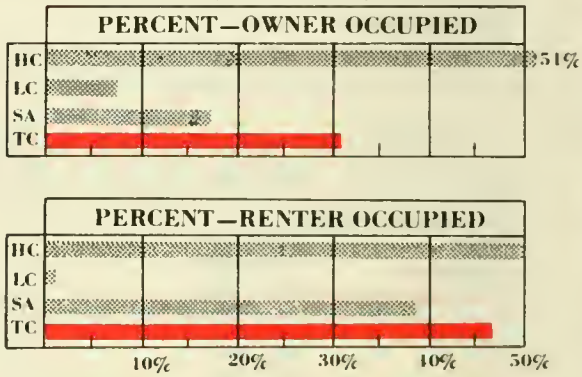

FUEL - HOUSING

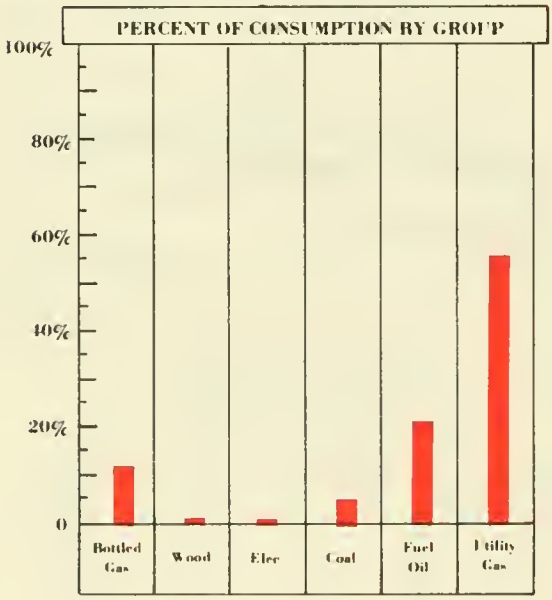

PUBLIC ASSISTANCE

RATE PER 1,000 COUNTY POPULATION

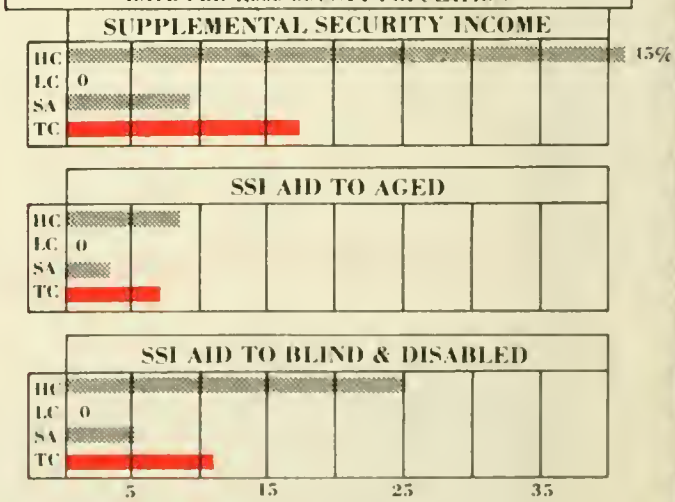

HIGH SCHOOL DROP OUT

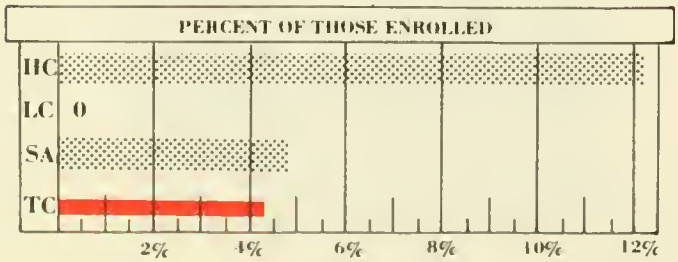

BLAINE

	NUMBER	RANK	% or RATE PER 1,000 * COUNTY POP.	RANK of PERCENT or RATE
POPULATION				
1978 Population	7,500	28		
Sq. Miles	4,275	8		
Population Density	1.75	39		
LOW INCOME POPULATION				
Poor Persons	2,073		31.4%	1
Near Poor 125% Poverty	2,397		36.1%	1.5*
Low Income Elderly	240		31.7%	11
HEALTH-MEDICAL				
Births	157		20.9*	7
Crude Deaths	72		9.6*	23
Infant Deaths	0		0.0	45.5*
Doctors, MD	2			
Dentists, DDS/DMD	2			
Total Hospital Beds	0			
PUBLIC ASSISTANCE				
AFDC Recipients			56.3*	2
Food Stamp Recipients			64.8*	2
SSI Recipients	139		18.5*	2
EDUCATION				
High School Drop Outs	25		4.4%	20
SOCIAL & HEALTH DISORDERS				
Alcohol Admissions by County of Res.	84		11.2*	5
Developmentally Disabled Served	30		4.0*	2
Crime Rate	47		6.6*	45.5*
Divorces (1977)	21		3.0*	43
HOUSING				
Owner Occupied Housing Units	1,295			
Owner Occupied-Inadequate Housing	401			8*
Renter Occupied Housing Units	661			
Renter Occupied-Inadequate Housing	311			3.5*
EMPLOYMENT				
Unemployment Rate			8.1%	8
INCOME				
Effective Buying Income	11,674	39		
0 - 7,999			36.5%	12.5*
8,000 - 9,999			7.7%	26.5*
10,000 - 14,999			17.2%	45
15,000 - 24,999			23.5%	44.5*
25,000 - OVER			15.1%	22.5*

BROADWATER COUNTY

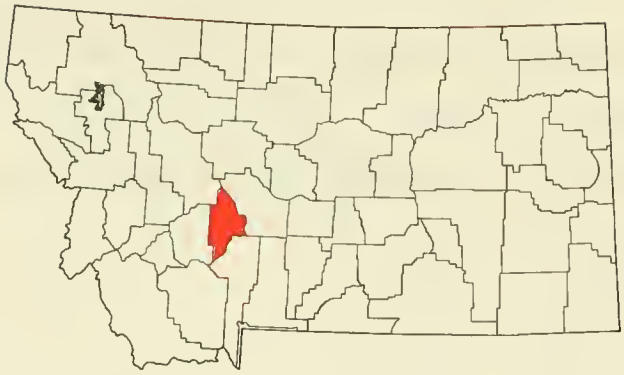

All Data for 1978 Except Where Noted

NOTE:
HC = Highest County
LC = Lowest County
SA = State Average
TC = This County

COUNTY POOR BY CCD
(1970 Census)

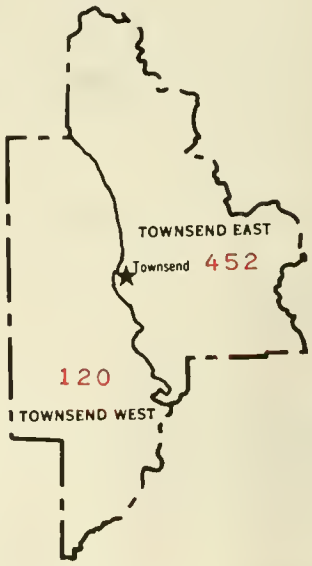

Total Persons Below Poverty Level
Shown in Red, Based on Sample Data

POPULATION BY SIZE OF URBAN CENTER
(1976 CENSUS REVISED POPULATION ESTIMATES)

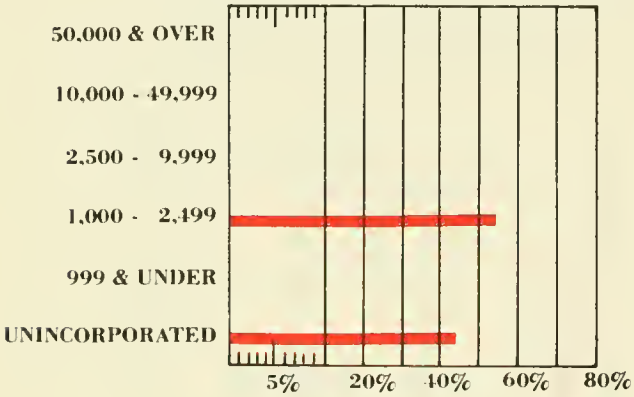

POPULATION BY AGE & SEX
(1970 CENSUS DATA)

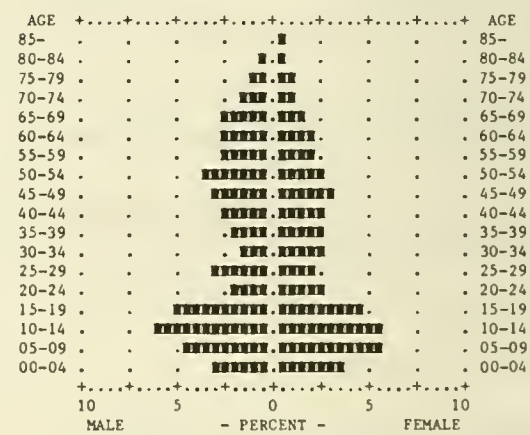

AID TO DEPENDENT CHILDREN
(QUARTERLY RATE PER 1,000 COUNTY POPULATION)

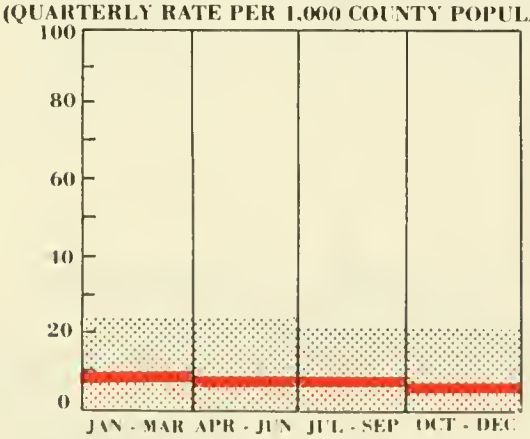

STATE AVERAGE

THIS COUNTY

	MALE		FEMALE		
AGE	NUMBER	PERCENT OF TOTAL POP	NUMBER	PERCENT OF TOTAL POP	AGE
85-	11.	.4	20.	.8	85-
80-84	23.	.9	18.	.7	80-84
75-79	27.	1.1	29.	1.1	75-79
70-74	42.	1.7	34.	1.3	70-74
65-69	69.	2.7	47.	1.9	65-69
60-64	67.	2.7	62.	2.5	60-64
55-59	72.	2.9	61.	2.4	55-59
50-54	91.	3.6	69.	2.7	50-54
45-49	77.	3.0	77.	3.0	45-49
40-44	65.	2.6	68.	2.7	40-44
35-39	61.	2.4	64.	2.5	35-39
30-34	48.	1.9	70.	2.8	30-34
25-29	83.	3.3	62.	2.5	25-29
20-24	51.	2.0	64.	2.5	20-24
15-19	132.	5.2	114.	4.5	15-19
10-14	158.	6.3	140.	5.5	10-14
05-09	121.	4.8	148.	5.9	05-09
00-04	80.	3.2	101.	4.0	00-04
TOTAL	1278.		1248.		TOTAL

HEALTH & SOCIAL DISORDERS
RATE PER 1,000 COUNTY POPULATION

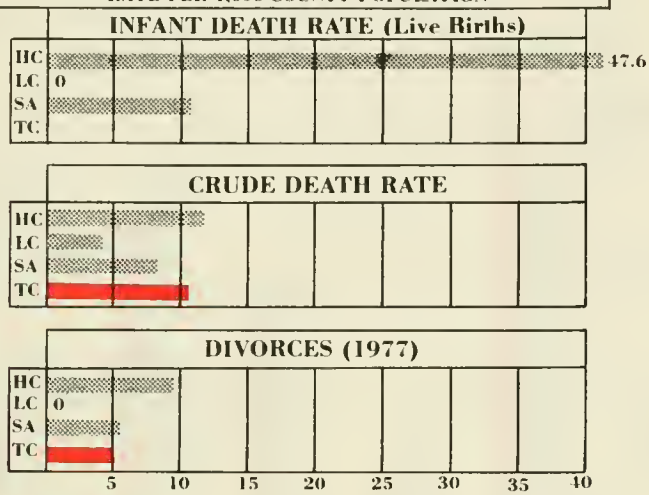

HEALTH - MEDICAL
ACTUAL NUMBER PRACTICING IN DIRECT PATIENT CARE

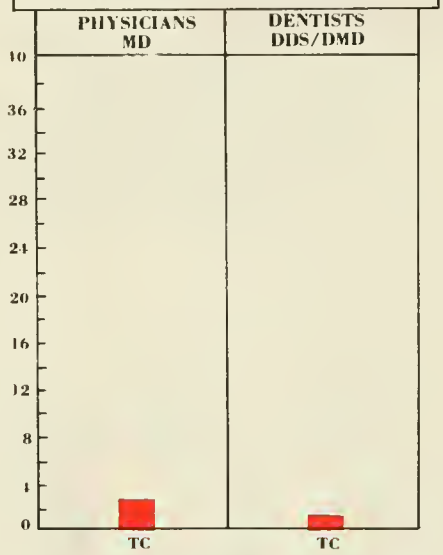

POPULATION PRACTITIONER		HOSPITAL BEDS	
1133	1700	60	21
MD	DDS DMD	SA	TC

ALCOHOL ADMISSIONS
RATE PER 1,000 COUNTY POPULATION



DEVELOPMENTALLY DISABLED
SERVED — RATE PER 1,000 COUNTY POPULATION



CRIME
RATE PER 1,000 COUNTY POPULATION

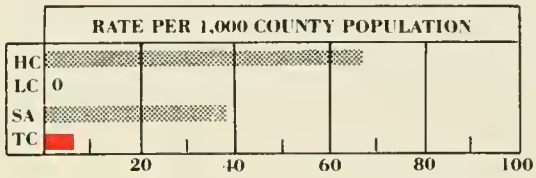

FOOD STAMP RECIPIENTS
(QUARTERLY) RATE PER 1,000 COUNTY POPULATION

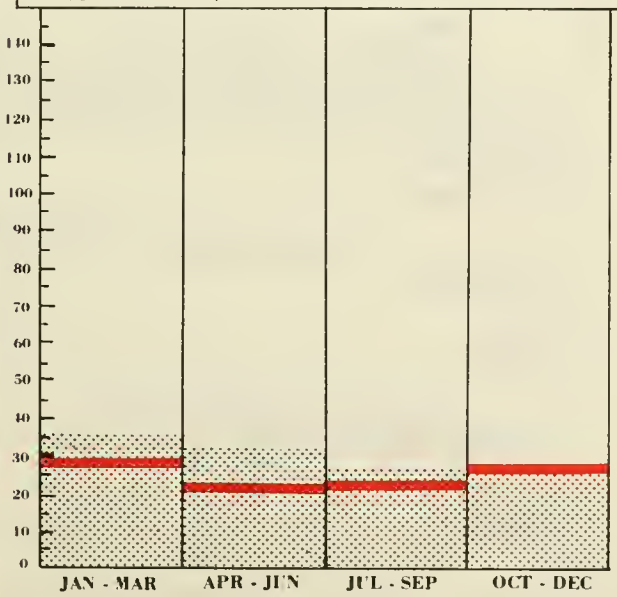

UNEMPLOYMENT
RATE QUARTERLY (Labor Force)

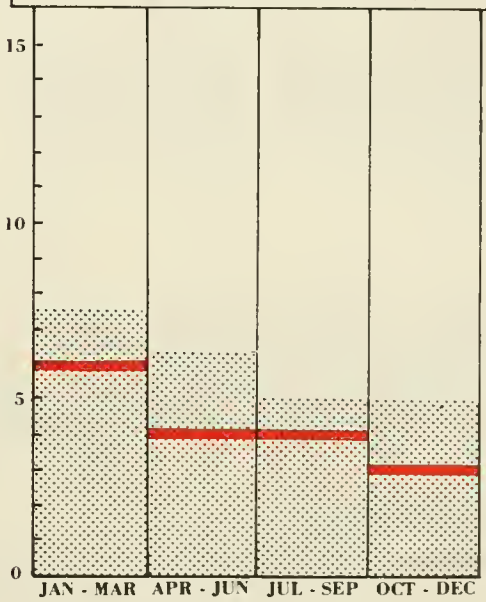

EFFECTIVE BUYING INCOME

MEDIAN HOUSEHOLD EBI

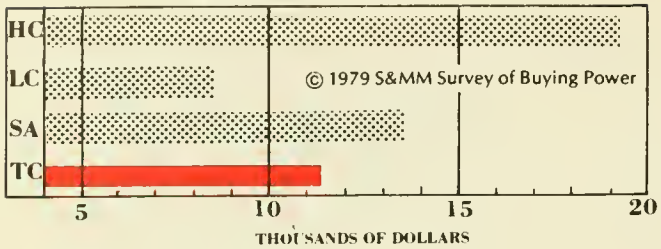

EFFECTIVE BUYING INCOME

PERCENT OF HOUSEHOLDS BY EBI GROUP

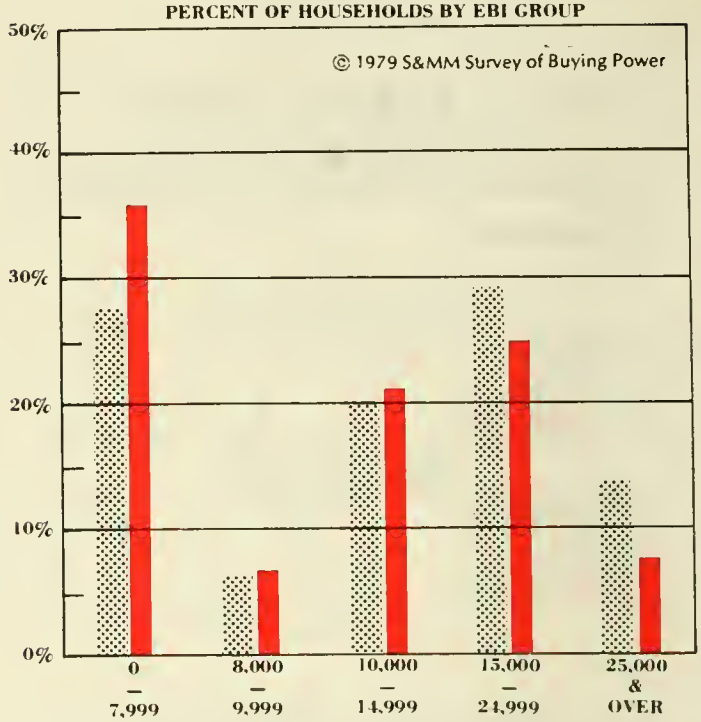

PER CAPITA INCOME

EST. 1969 & 1975

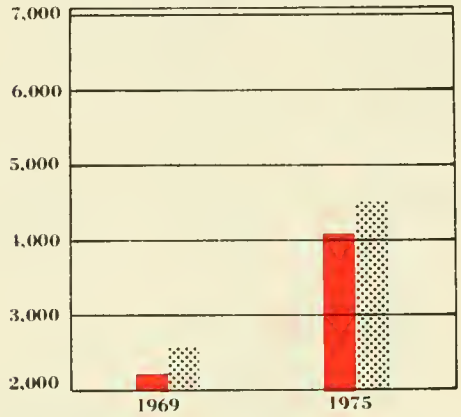

STATE AVERAGE
THIS COUNTY

INADEQUATE HOUSING

(1970 CENSUS)

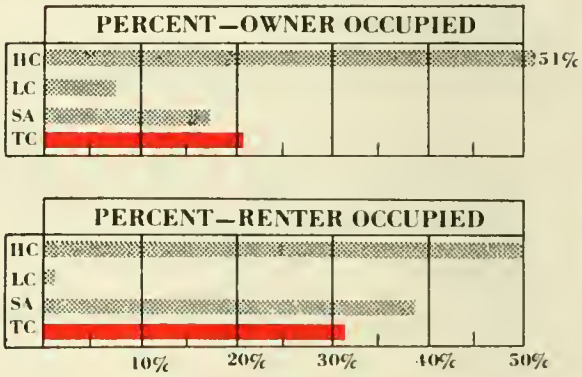

FUEL - HOUSING

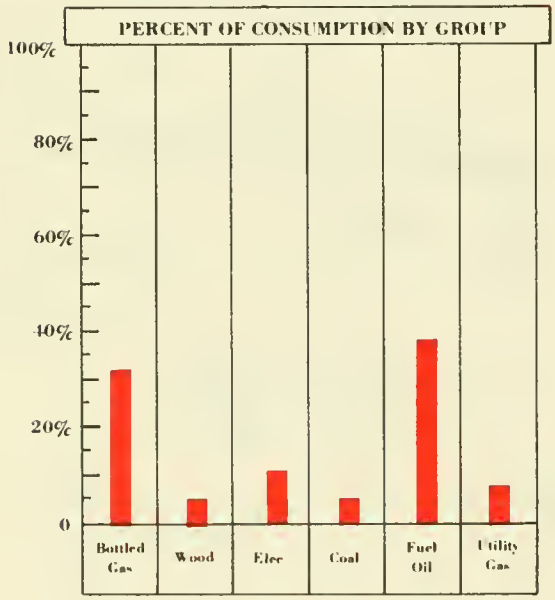

PUBLIC ASSISTANCE

RATE PER 1,000 COUNTY POPULATION

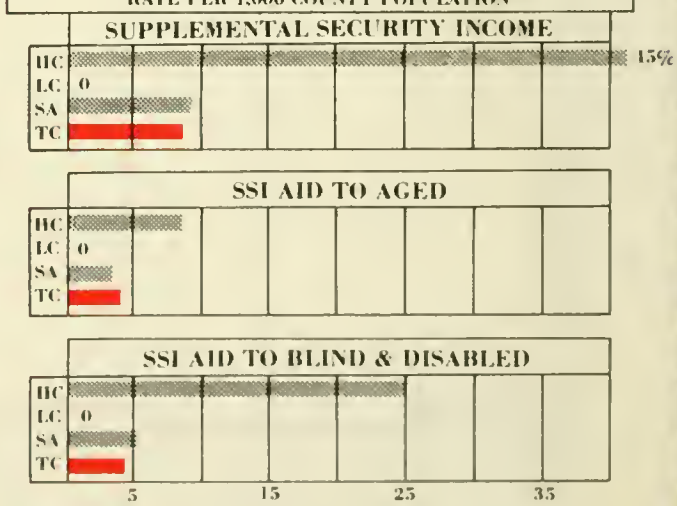

HIGH SCHOOL DROP OUT

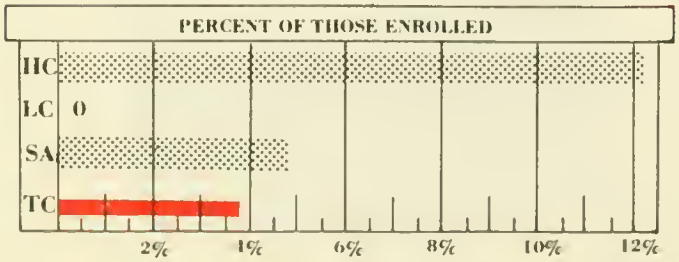

BROADWATER

	NUMBER	RANK	% or RATE PER 1,000 * COUNTY POP.	RANK of PERCENT or RATE
POPULATION				
1978 Population	3,400	40		
Sq. Miles	1,193	51		
Population Density	2.85	29		
LOW INCOME POPULATION				
Poor Persons	579		23.1%	8
Near Poor 125% Poverty	742		29.6%	10
Low Income Elderly	128		39.6%	2
HEALTH-MEDICAL				
Births	65		19.1*	13.5*
Crude Deaths	39		11.5*	5
Infant Deaths	0		0.0	45.5*
Doctors, MD	3			
Dentists, DDS /DMD	2			
Total Hospital Beds	21			
PUBLIC ASSISTANCE				
AFDC Recipients			8.4*	43
Food Stamp Recipients			24.9*	28
SSI Recipients	30		8.8*	29
EDUCATION				
High School Drop Outs	9		3.8%	26.5*
SOCIAL & HEALTH DISORDERS				
Alcohol Admissions by County of Res.	19		5.6*	25
Developmentally Disabled Served	0		0.0	52.5*
Crime Rate	20		6.5*	47
Divorces (1977)	17		5.5*	23.5*
HOUSING				
Owner Occupied Housing Units	569			
Owner Occupied-Inadequate Housing	121			29
Renter Occupied Housing Units	226			
Renter Occupied-Inadequate Housing	74			35*
EMPLOYMENT				
Unemployment Rate			4.4%	34.5*
INCOME				
Effective Buying Income	11,578	42.5*		
0 - 7,999			36.6%	11
8,000 - 9,999			7.7%	26.5*
10,000 - 14,999			21.6%	20.5*
15,000 - 24,999			25.4%	34
25,000 - OVER			8.7%	40*

CARBON COUNTY

COUNTY POOR BY CCD
(1970 Census)

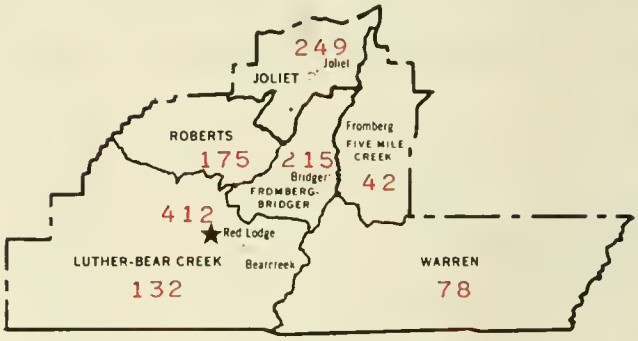

All Data for 1978 Except Where Noted

NOTE:
HC = Highest County
LC = Lowest County
SA = State Average
TC = This County

Total Persons Below Poverty Level
Shown in Red, Based on Sample Data

POPULATION BY SIZE OF URBAN CENTER
(1976 CENSUS REVISED POPULATION ESTIMATES)

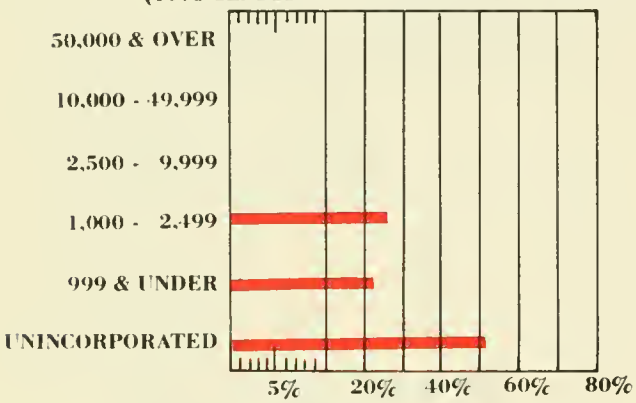

POPULATION BY AGE & SEX
(1970 CENSUS DATA)



AID TO DEPENDENT CHILDREN
(QUARTERLY RATE PER 1,000 COUNTY POPULATION)

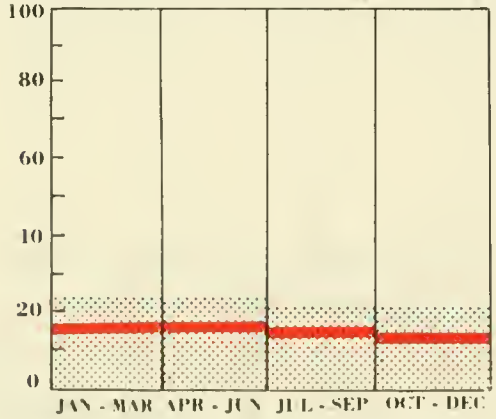

	MALE		FEMALE		
AGE	NUMBER	PERCENT OF TOTAL POP	NUMBER	PERCENT OF TOTAL POP	AGE
85-	49.	.7	51.	.7	85-
80-84	86.	1.2	105.	1.5	80-84
75-79	116.	1.6	141.	2.0	75-79
70-74	152.	2.1	161.	2.3	70-74
65-69	183.	2.6	187.	2.6	65-69
60-64	233.	3.3	246.	3.5	60-64
55-59	264.	3.7	239.	3.4	55-59
50-54	230.	3.2	248.	3.5	50-54
45-49	221.	3.1	226.	3.2	45-49
40-44	187.	2.6	200.	2.8	40-44
35-39	164.	2.3	162.	2.3	35-39
30-34	142.	2.0	175.	2.5	30-34
25-29	126.	1.8	125.	1.8	25-29
20-24	153.	2.2	151.	2.1	20-24
15-19	355.	5.0	280.	4.0	15-19
10-14	359.	5.1	377.	5.3	10-14
05-09	320.	4.5	261.	3.7	05-09
00-04	219.	3.1	186.	2.6	00-04
TOTAL	3559.		3521.		TOTAL

HEALTH & SOCIAL DISORDERS
RATE PER 1,000 COUNTY POPULATION

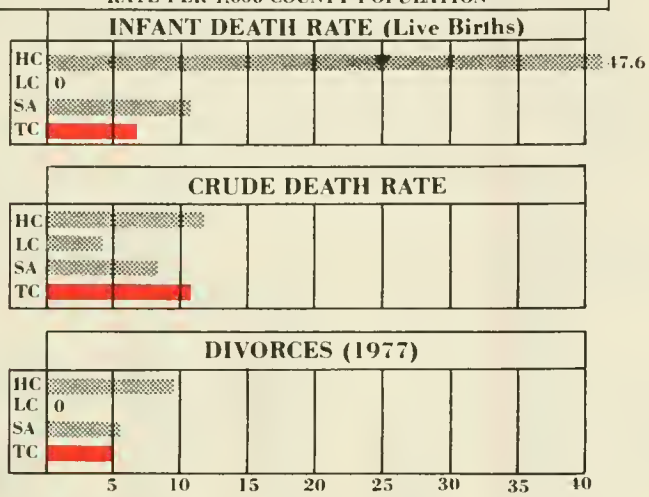

HEALTH - MEDICAL

ACTUAL NUMBER PRACTICING IN DIRECT PATIENT CARE

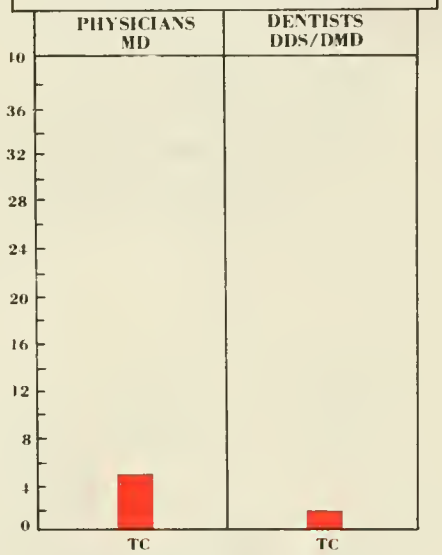

POPULATION PRACTITIONER		HOSPITAL BEDS	
1700	4250	60	28
MD	DDS DMD	SA	TC

ALCOHOL ADMISSIONS
RATE PER 1,000 COUNTY POPULATION



DEVELOPMENTALLY DISABLED
SERVED — RATE PER 1,000 COUNTY POPULATION



CRIME
RATE PER 1,000 COUNTY POPULATION

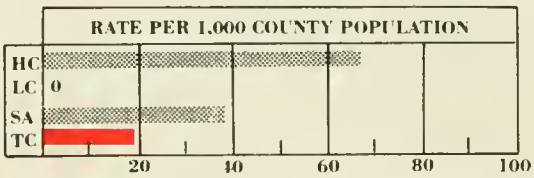

FOOD STAMP RECIPIENTS
(QUARTERLY) RATE PER 1,000 COUNTY POPULATION

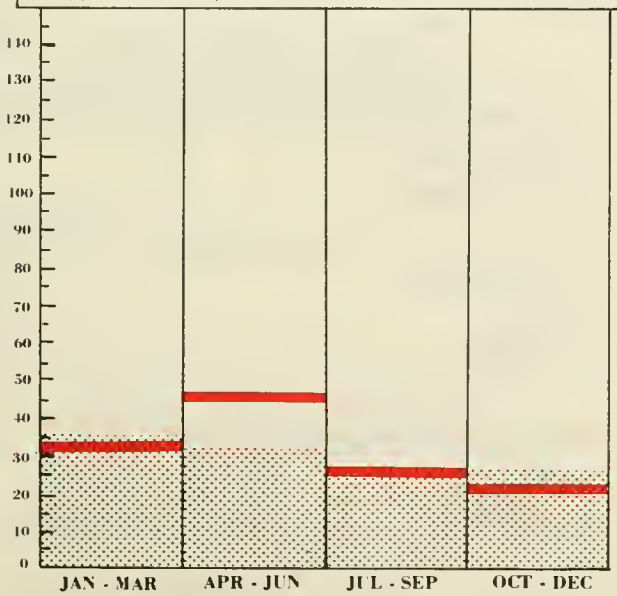

UNEMPLOYMENT
RATE QUARTERLY (Labor Force)

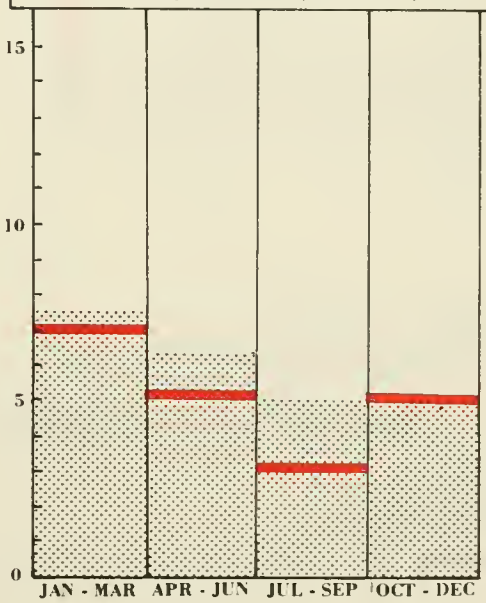

EFFECTIVE BUYING INCOME

MEDIAN HOUSEHOLD EBI

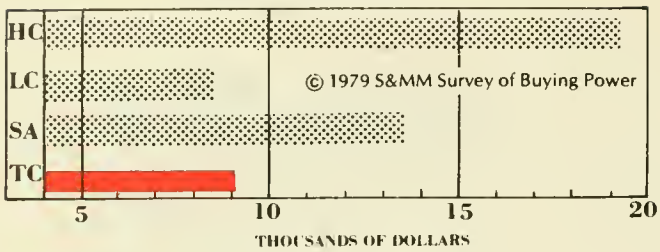

EFFECTIVE BUYING INCOME

PERCENT OF HOUSEHOLDS BY EBI GROUP

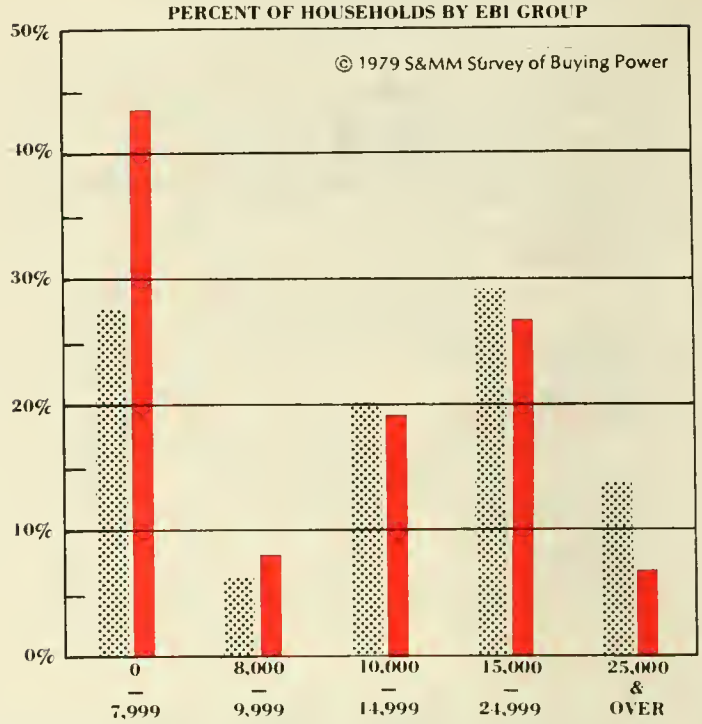

PER CAPITA INCOME

EST. 1969 & 1975

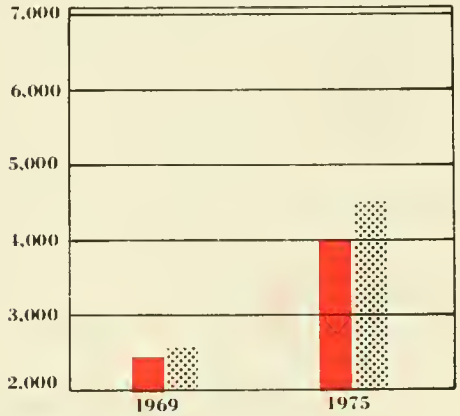

STATE AVERAGE
THIS COUNTY

INADEQUATE HOUSING

(1970 CENSUS)

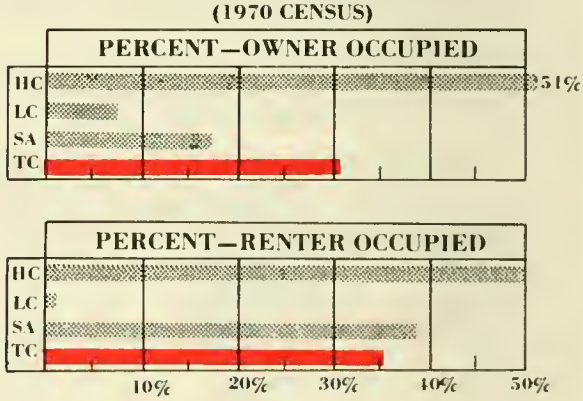

FUEL - HOUSING

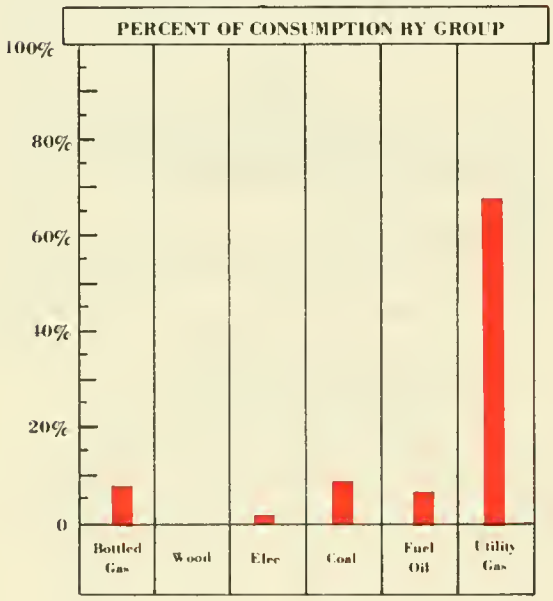

PUBLIC ASSISTANCE

RATE PER 1,000 COUNTY POPULATION

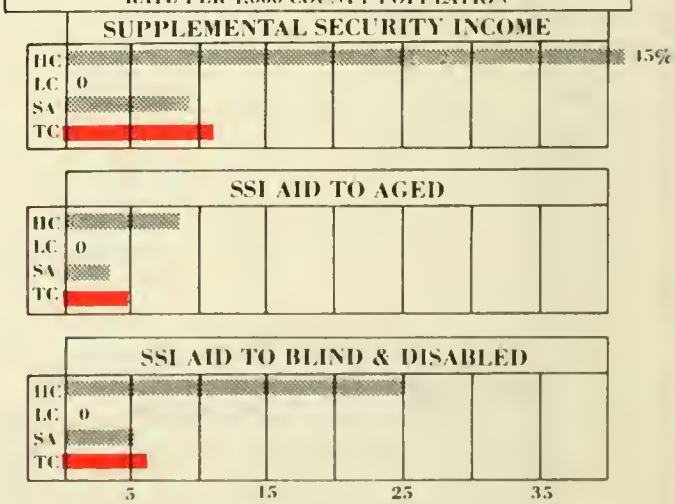

HIGH SCHOOL DROP OUT

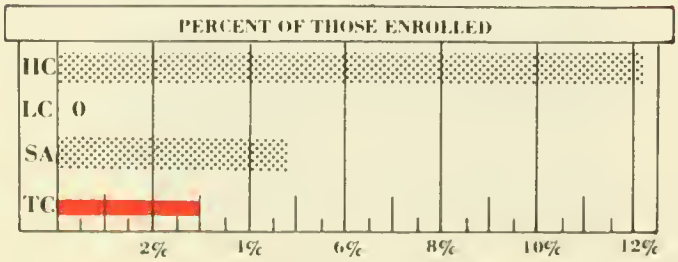

CARBON

	NUMBER	RANK	% or RATE PER 1,000 * COUNTY POP.	RANK of PERCENT or RATE
POPULATION				
1978 Population	8,500	24.5*		
Sq. Miles	2,066	33		
Population Density	4.11	19		
LOW INCOME POPULATION				
Poor Persons	1,355		19.2%	11.5*
Near Poor 125% Poverty	1,835		26.0%	15
Low Income Elderly	458		37.2%	3
HEALTH-MEDICAL				
Births	141		16.6*	33.5*
Crude Deaths	99		11.6*	4
Infant Deaths	1		7.1*	31
Doctors, MD	5			
Dentists, DDS/ DMD	2			
Total Hospital Beds	28			
PUBLIC ASSISTANCE				
AFDC Recipients			14.4 *	28
Food Stamp Recipients			32.7 *	20
SSI Recipients	104		12.2*	14
EDUCATION				
High School Drop Outs	17		3.0%	36
SOCIAL & HEALTH DISORDERS				
Alcohol Admissions by County of Res.	35		4.1*	36
Developmentally Disabled Served	27		3.18*	4.5*
Crime Rate	161		19.7*	24
Divorces (1977)	42		5.1*	27.5*
HOUSING				
Owner Occupied Housing Units	1,862			
Owner Occupied-Inadequate Housing	576			8*
Renter Occupied Housing Units	676			
Renter Occupied-Inadequate Housing	235			27*
EMPLOYMENT				
Unemployment Rate			5.8%	21
INCOME				
Effective Buying Income	9,108	52		
0 - 7,999			44.6%	4
8,000 - 9,999			9.3%	15.5*
10,000 - 14,999			19.7%	31.5*
15,000 - 24,999			18.6%	55
25,000 - OVER			7.8%	43

CARTER COUNTY

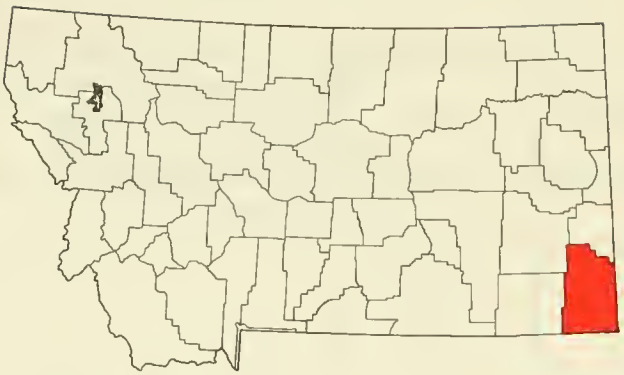

All Data for 1978 Except Where Noted

NOTE:
HC = Highest County
LC = Lowest County
SA = State Average
TC = This County

COUNTY POOR BY CCD
(1970 Census)

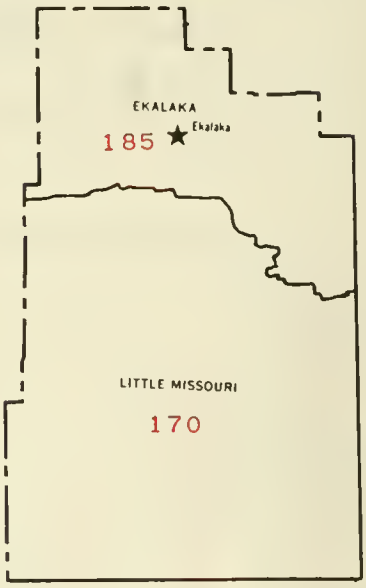

Total Persons Below Poverty Level
Shown in Red, Based on Sample Data

POPULATION BY SIZE OF URBAN CENTER
(1976 CENSUS REVISED POPULATION ESTIMATES)

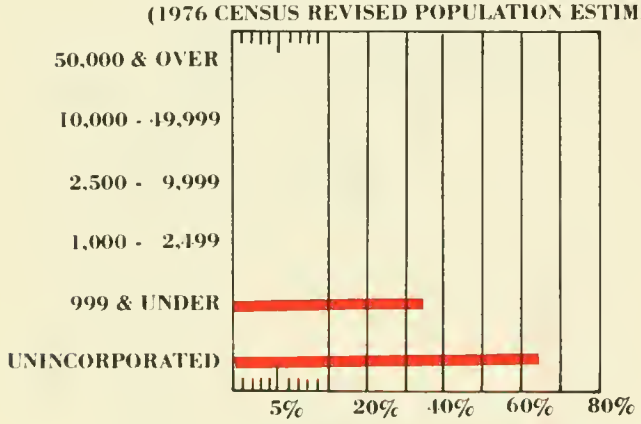

POPULATION BY AGE & SEX
(1970 CENSUS DATA)

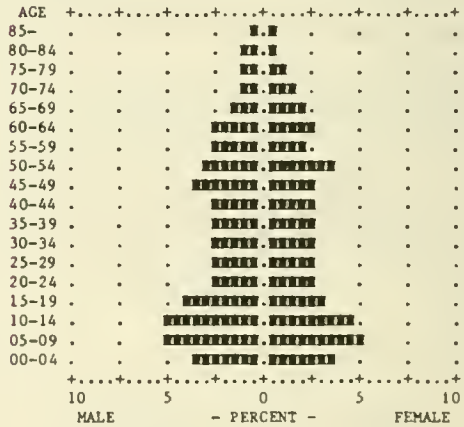

AID TO DEPENDENT CHILDREN
(QUARTERLY RATE PER 1,000 COUNTY POPULATION)

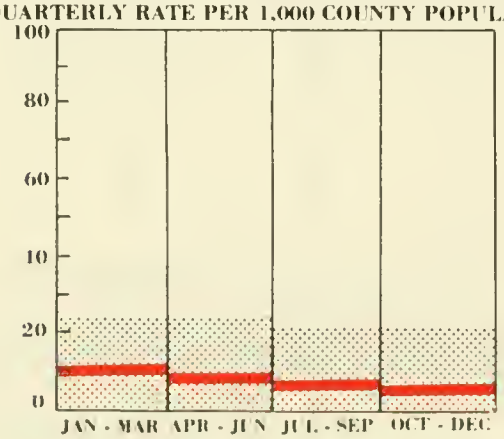

	MALE		FEMALE		
AGE	NUMBER	PERCENT OF TOTAL POP	NUMBER	PERCENT OF TOTAL POP	AGE
85-	19.	1.0	12.	.6	85-
80-84	21.	1.1	16.	.8	80-84
75-79	29.	1.5	22.	1.1	75-79
70-74	27.	1.4	39.	2.0	70-74
65-69	35.	1.8	47.	2.4	65-69
60-64	53.	2.7	49.	2.5	60-64
55-59	57.	2.9	47.	2.4	55-59
50-54	66.	3.4	72.	3.7	50-54
45-49	70.	3.6	50.	2.6	45-49
40-44	55.	2.8	49.	2.5	40-44
35-39	57.	2.9	49.	2.5	35-39
30-34	55.	2.8	49.	2.5	30-34
25-29	58.	3.0	54.	2.8	25-29
20-24	50.	2.6	51.	2.6	20-24
15-19	84.	4.3	65.	3.3	15-19
10-14	106.	5.4	92.	4.7	10-14
05-09	100.	5.1	102.	5.2	05-09
00-04	75.	3.8	74.	3.8	00-04
TOTAL	1017.		939.		TOTAL

HEALTH & SOCIAL DISORDERS
RATE PER 1,000 COUNTY POPULATION

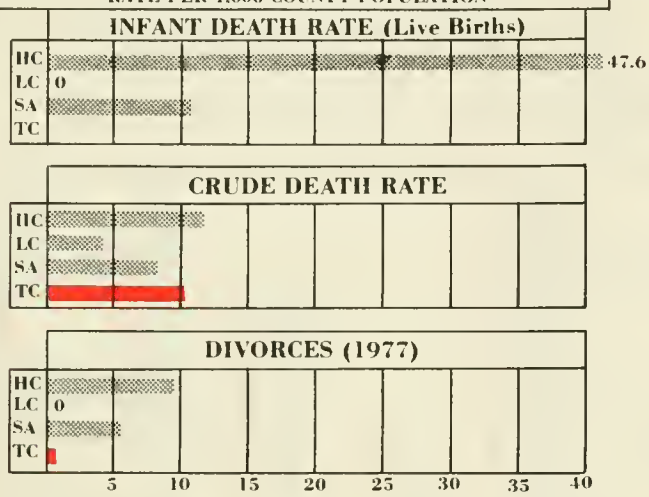

HEALTH - MEDICAL



POPULATION PRACTITIONER		HOSPITAL BEDS	
950	0	60	16
MD	DDS DMD	SA	TC

ALCOHOL ADMISSIONS
RATE PER 1,000 COUNTY POPULATION

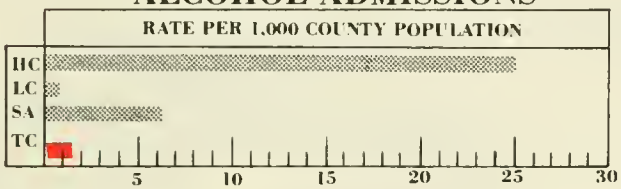

DEVELOPMENTALLY DISABLED
SERVED — RATE PER 1,000 COUNTY POPULATION

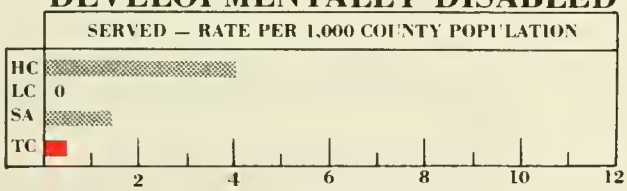

CRIME
RATE PER 1,000 COUNTY POPULATION

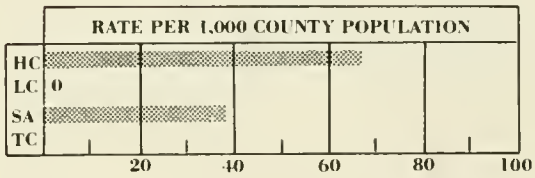

FOOD STAMP RECIPIENTS
(QUARTERLY) RATE PER 1,000 COUNTY POPULATION

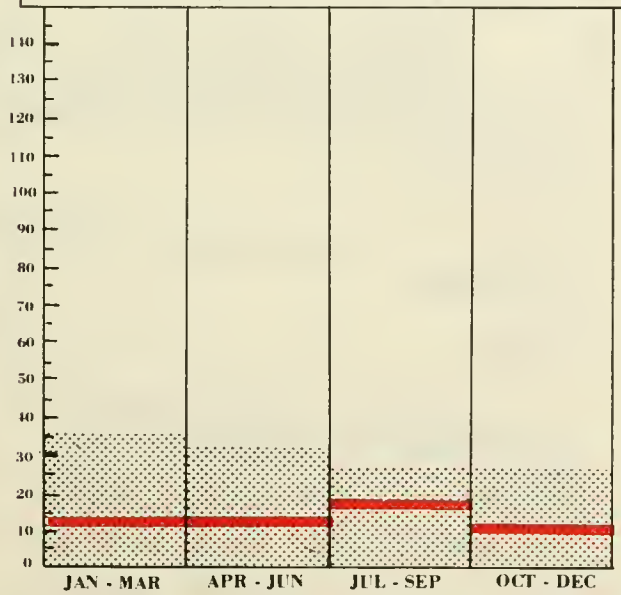

UNEMPLOYMENT
RATE QUARTERLY (Labor Force)

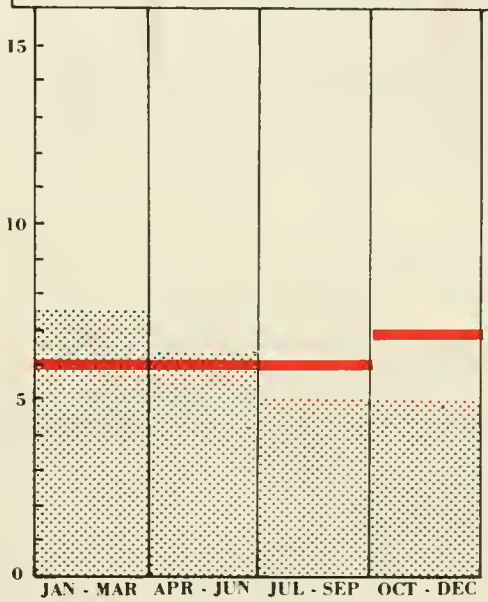

EFFECTIVE BUYING INCOME

MEDIAN HOUSEHOLD EBI

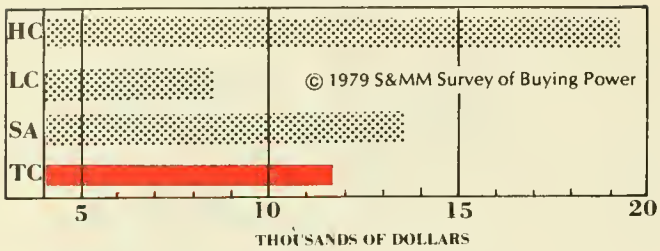

EFFECTIVE BUYING INCOME

PERCENT OF HOUSEHOLDS BY EBI GROUP

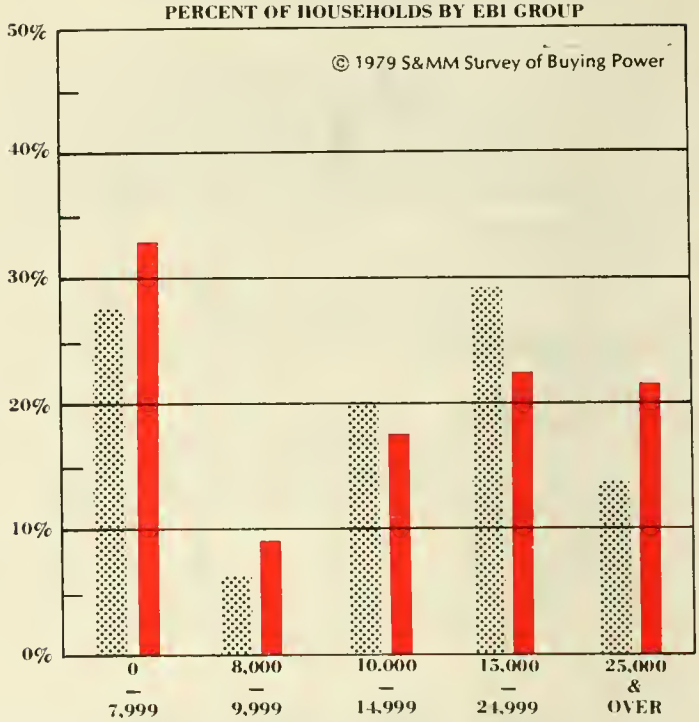

PER CAPITA INCOME

EST. 1969 & 1975

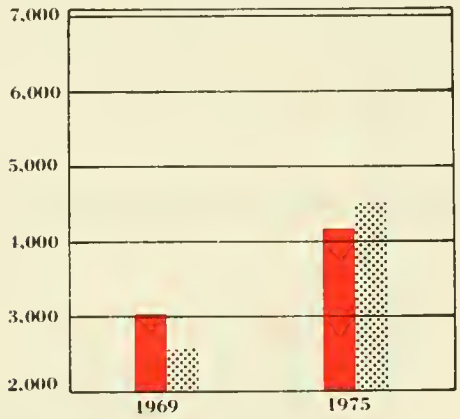

STATE AVERAGE
THIS COUNTY

INADEQUATE HOUSING

(1970 CENSUS)

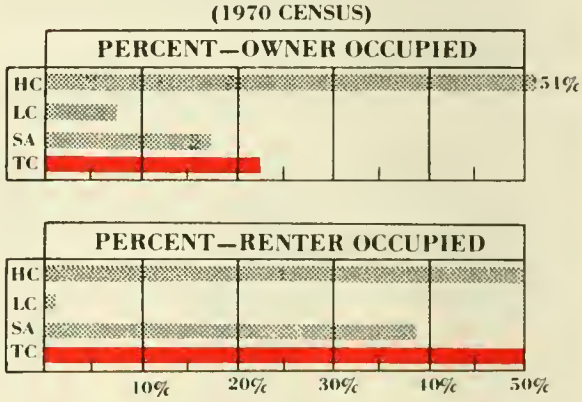

FUEL - HOUSING

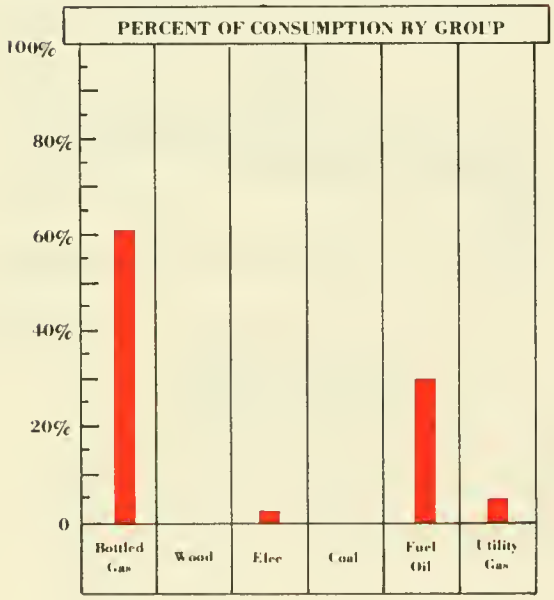

PUBLIC ASSISTANCE

RATE PER 1,000 COUNTY POPULATION

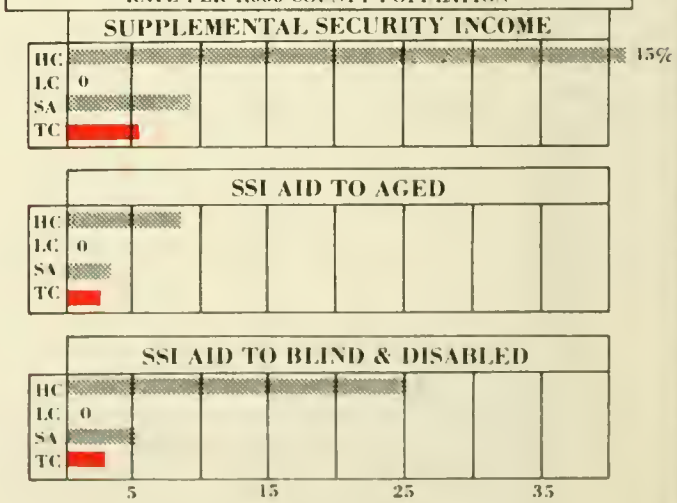

HIGH SCHOOL DROP OUT

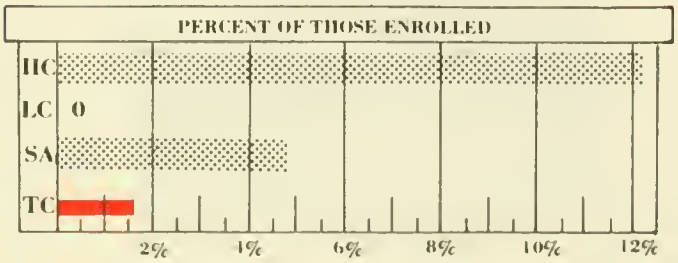

CARTER

	NUMBER	RANK	% or RATE PER 1,000 * COUNTY POP.	RANK of PERCENT or RATE
POPULATION				
1978 Population	1,900	50.5*		
Sq. Miles	3,313	15		
Population Density	.57	54		
LOW INCOME POPULATION				
Poor Persons	345		17.5%	18
Near Poor 125% Poverty	465		23.5%	21
Low Income Elderly	62		23.3%	37
HEALTH-MEDICAL				
Births	19		10*	55
Crude Deaths	19		10*	21*
Infant Deaths	0		0	45.5*
Doctors, MD	2			
Dentists, DDS / DMD	0			
Total Hospital Beds	16			
PUBLIC ASSISTANCE				
AFDC Recipients			7.6*	47.5*
Food Stamp Recipients			14.4*	44
SSI Recipients	11		5.8*	46.5*
EDUCATION				
High School Drop Outs	2		1.7%	48.5*
SOCIAL & HEALTH DISORDERS				
Alcohol Admissions by County of Res.	3		1.6*	54
Developmentally Disabled Served	1		.52*	43
Crime Rate	0		0.0	54.5*
Divorces (1977)	2		1.1*	51.5*
HOUSING				
Owner Occupied Housing Units	486			
Owner Occupied-Inadequate Housing	114			25*
Renter Occupied Housing Units	137			
Renter Occupied-Inadequate Housing	69			1
EMPLOYMENT				
Unemployment Rate			8.3%	7
INCOME				
Effective Buying Income	11,947	36		
0 - 7,999			33.6%	20
8,000 - 9,999			9.8%	13
10,000 - 14,999			7.9%	56
15,000 - 24,999			22.7%	47
25,000 - OVER			22.0%	10

CASCADE COUNTY

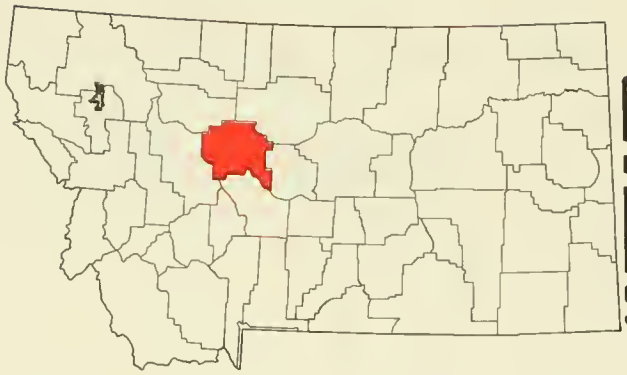

COUNTY POOR BY CCD
(1970 Census)

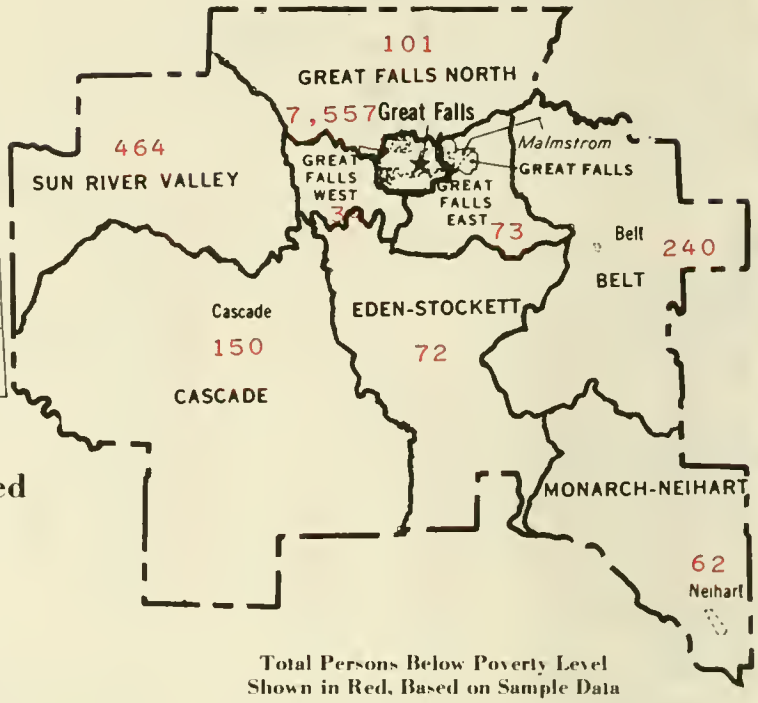

Total Persons Below Poverty Level
Shown in Red, Based on Sample Data

All Data for 1978 Except Where Noted

NOTE:
HC = Highest County
LC = Lowest County
SA = State Average
TC = This County

POPULATION BY SIZE OF URBAN CENTER
(1976 CENSUS REVISED POPULATION ESTIMATES)

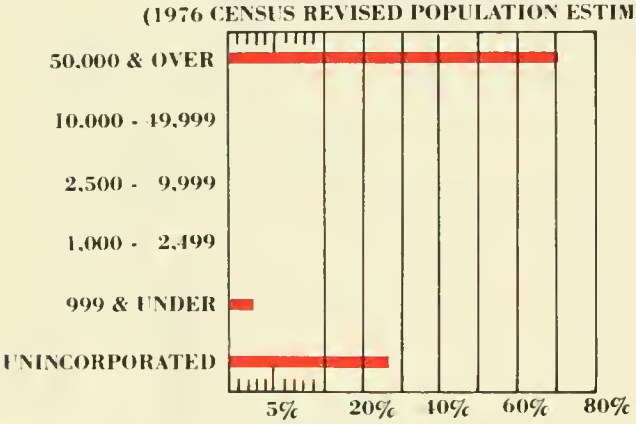

POPULATION BY AGE & SEX
(1970 CENSUS DATA)

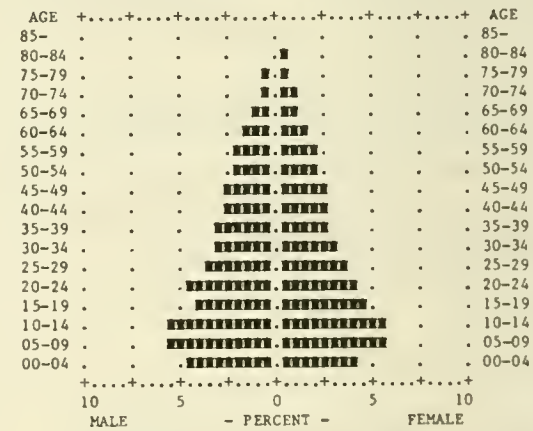

AID TO DEPENDENT CHILDREN
(QUARTERLY RATE PER 1,000 COUNTY POPULATION)

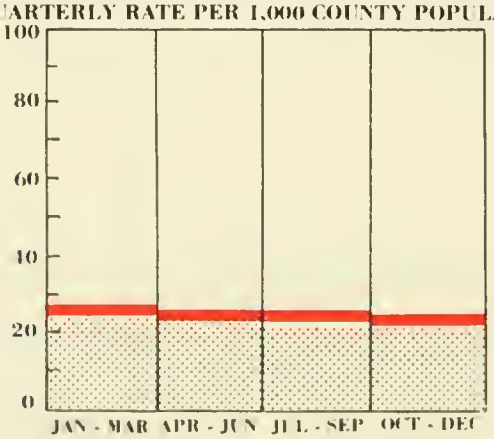

STATE AVERAGE

THIS COUNTY

	MALE		FEMALE		
AGE	NUMBER	PERCENT OF TOTAL POP	NUMBER	PERCENT OF TOTAL POP	AGE
85-	254.	.3	336.	.4	85-
80-84	368.	.4	513.	.6	80-84
75-79	577.	.7	759.	.9	75-79
70-74	705.	.9	916.	1.1	70-74
65-69	974.	1.2	1071.	1.3	65-69
60-64	1334.	1.6	1334.	1.6	60-64
55-59	1649.	2.0	1696.	2.1	55-59
50-54	1996.	2.4	2010.	2.5	50-54
45-49	2129.	2.6	2104.	2.6	45-49
40-44	2207.	2.7	2216.	2.7	40-44
35-39	2520.	3.1	2344.	2.9	35-39
30-34	2532.	3.1	2570.	3.1	30-34
25-29	2954.	3.6	2968.	3.6	25-29
20-24	3968.	4.9	3470.	4.2	20-24
15-19	3584.	4.4	3725.	4.6	15-19
10-14	4788.	5.9	4689.	5.7	10-14
05-09	4719.	5.8	4530.	5.5	05-09
00-04	3707.	4.5	3588.	4.4	00-04
TOTAL	40965.		40839.		TOTAL

HEALTH & SOCIAL DISORDERS

RATE PER 1,000 COUNTY POPULATION

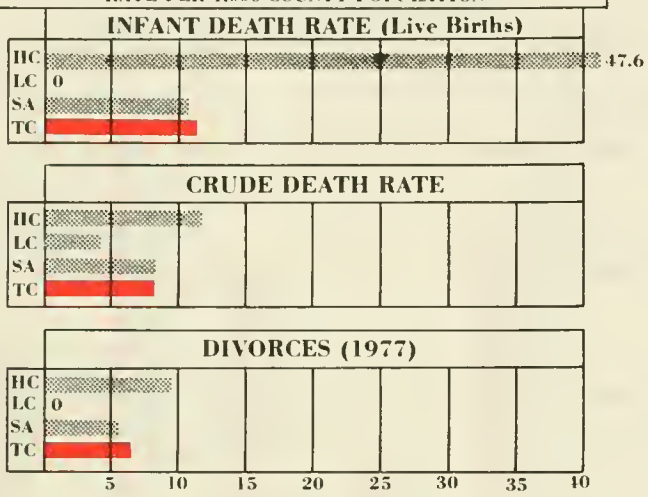

HEALTH - MEDICAL

ACTUAL NUMBER PRACTICING IN DIRECT PATIENT CARE

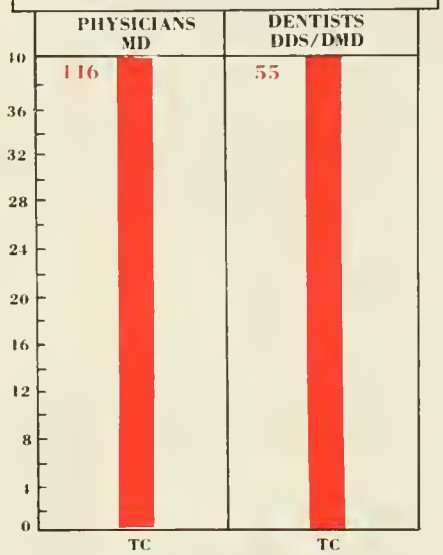

POPULATION PRACTITIONER		HOSPITAL BEDS	
592	1571	60	472
MD	DDS DMD	SA	TC

ALCOHOL ADMISSIONS

RATE PER 1,000 COUNTY POPULATION



DEVELOPMENTALLY DISABLED

SERVED — RATE PER 1,000 COUNTY POPULATION

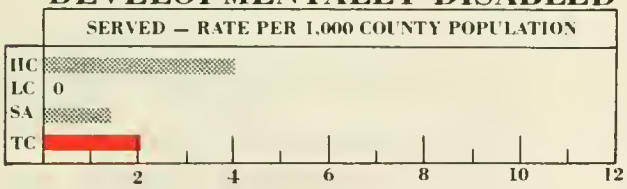

CRIME

RATE PER 1,000 COUNTY POPULATION



FOOD STAMP RECIPIENTS

(QUARTERLY) RATE PER 1,000 COUNTY POPULATION

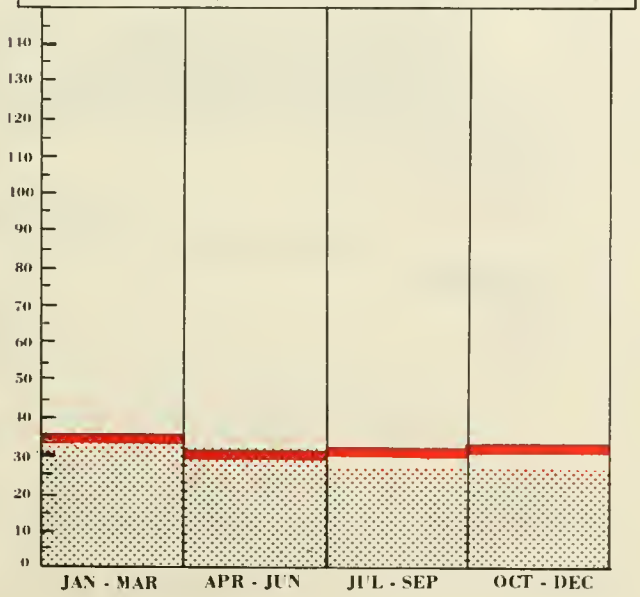

UNEMPLOYMENT

RATE QUARTERLY (Labor Force)

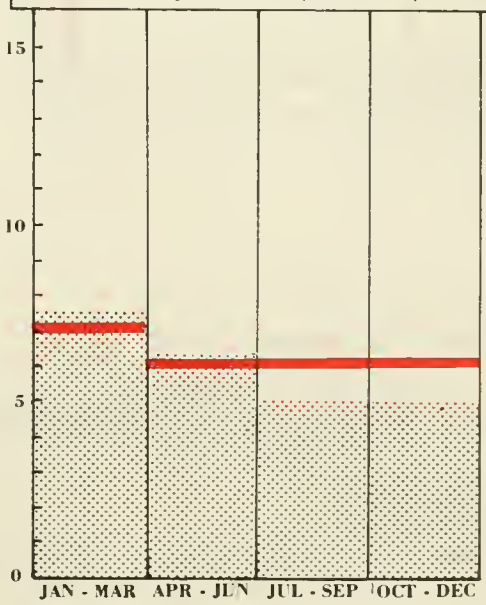

EFFECTIVE BUYING INCOME

MEDIAN HOUSEHOLD EBI

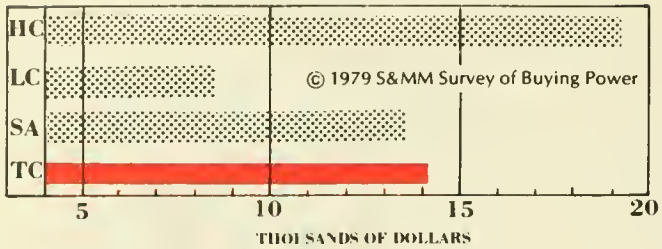

EFFECTIVE BUYING INCOME

PERCENT OF HOUSEHOLDS BY EBI GROUP

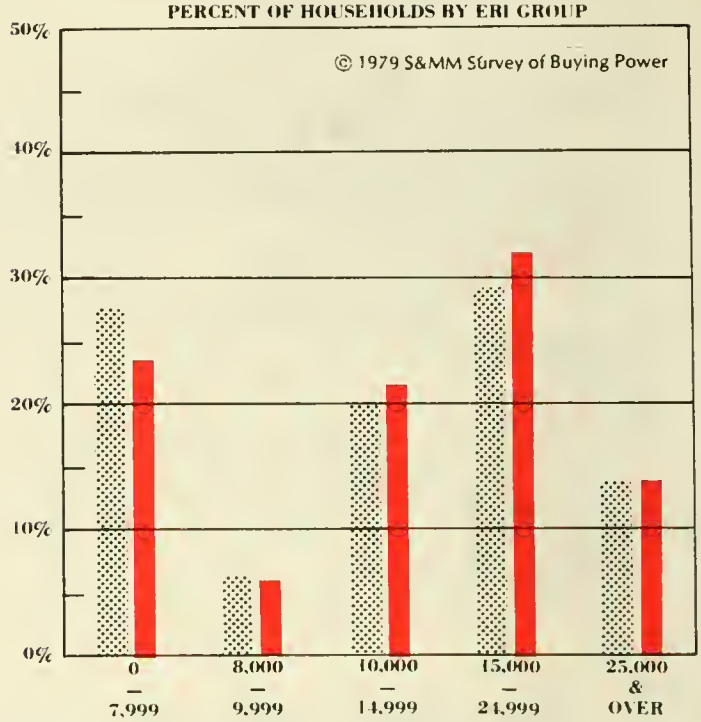

PER CAPITA INCOME

EST. 1969 & 1975

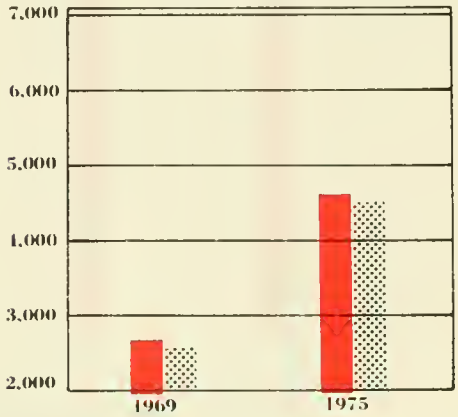

STATE AVERAGE

THIS COUNTY

INADEQUATE HOUSING

(1970 CENSUS)

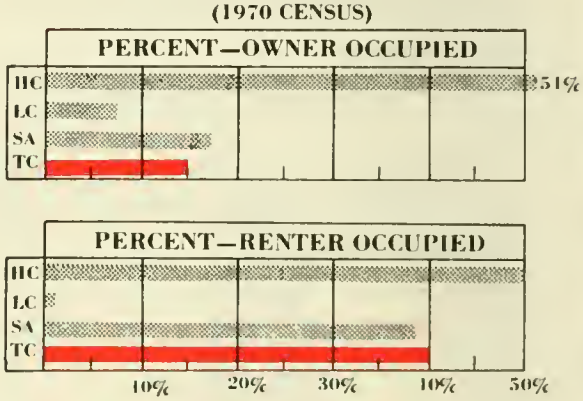

FUEL - HOUSING

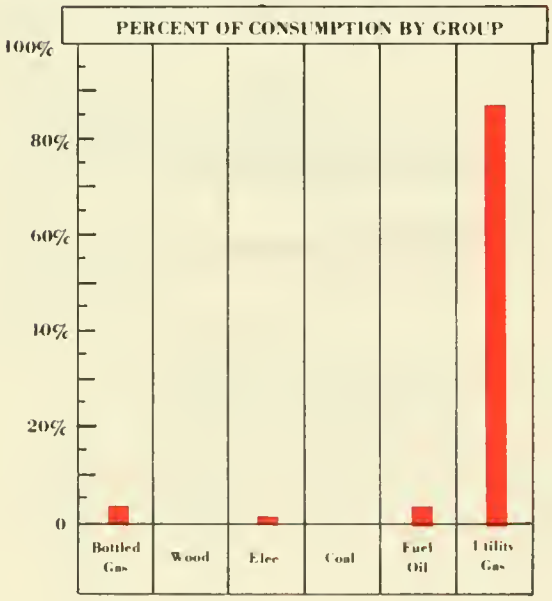

PUBLIC ASSISTANCE

RATE PER 1,000 COUNTY POPULATION

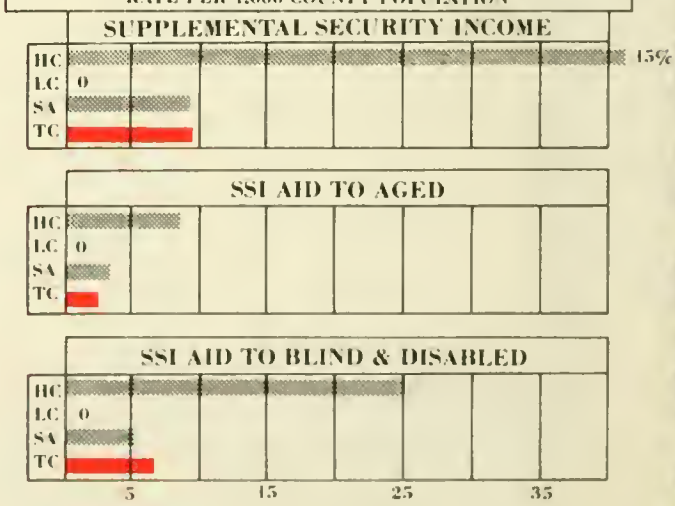

HIGH SCHOOL DROP OUT

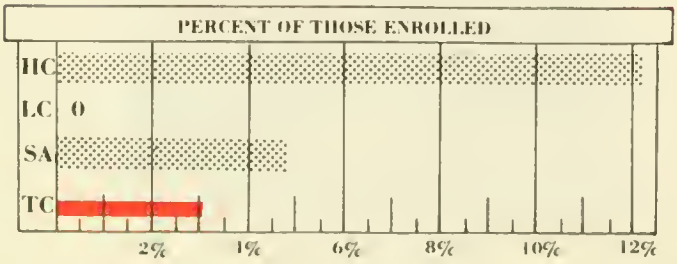

CASCADE

	NUMBER	RANK	% or RATE PER 1,000 * COUNTY POP.	RANK of PERCENT or RATE
POPULATION				
1978 Population	86,400	2		
Sq. Miles	2,661	20		
Population Density	32.47	3		
LOW INCOME POPULATION				
Poor Persons	8,709		10.9%	48
Near Poor 125% Poverty	13,348		16.7%	47
Low Income Elderly	1,611		24.9%	30
HEALTH-MEDICAL				
Births	1,464		16.9*	30
Crude Deaths	629		7.3*	41
Infant Deaths	18		12.3*	21
Doctors, MD	146			
Dentists, DDS/DMD	55			
Total Hospital Beds	472			
PUBLIC ASSISTANCE				
AFDC Recipients			24.7*	14
Food Stamp Recipients			32.0*	21
SSI Recipients	842		9.8*	20.5*
EDUCATION				
High School Drop Outs	147		3.1%	34.5*
SOCIAL & HEALTH DISORDERS				
Alcohol Admissions by County of Res.	270		3.1*	43
Developmentally Disabled Served	184		2.13*	16.5*
Crime Rate	5,688		66.3*	1
Divorces (1977)	594		7.0*	9.5*
HOUSING				
Owner Occupied Housing Units	14,400			
Owner Occupied-Inadequate Housing	2,182			45*
Renter Occupied Housing Units	10,892			
Renter Occupied-Inadequate Housing	4,316			15.5*
EMPLOYMENT				
Unemployment Rate			6.8%	14
INCOME				
Effective Buying Income	14,165	18		
0 - 7,999			24.3%	46
8,000 - 9,999			7.2%	32.5*
10,000 - 14,999			22.1%	16
15,000 - 24,999			31.9%	11.5*
25,000 - OVER			14.5%	24.0%

CHOUTEAU COUNTY

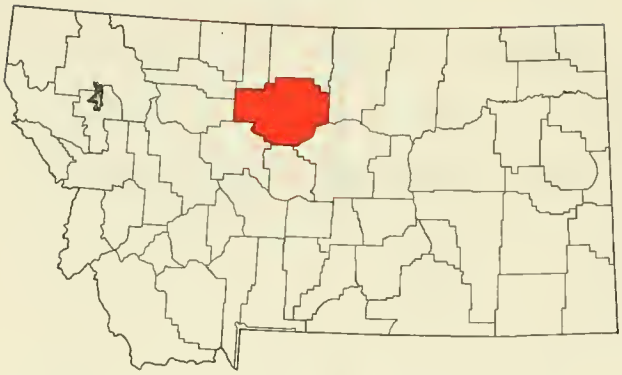

All Data for 1978 Except Where Noted

NOTE:
HC = Highest County
LC = Lowest County
SA = State Average
TC = This County

COUNTY POOR BY CCD
(1970 Census)

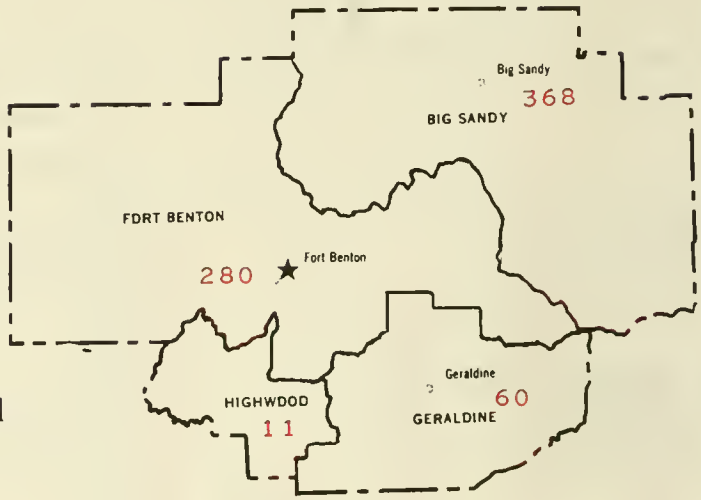

Total Persons Below Poverty Level
Shown in Red, Based on Sample Data

POPULATION BY SIZE OF URBAN CENTER
(1976 CENSUS REVISED POPULATION ESTIMATES)

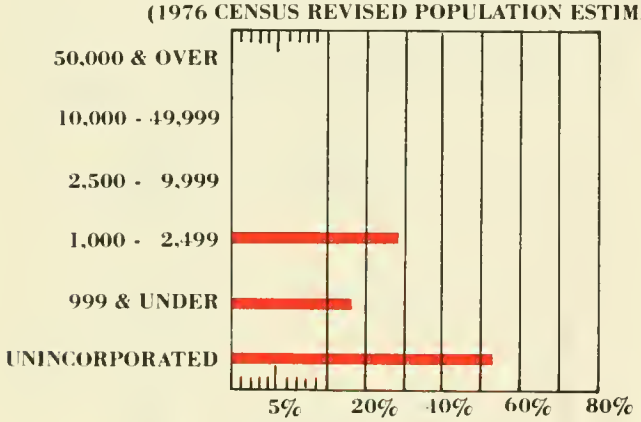

POPULATION BY AGE & SEX
(1970 CENSUS DATA)

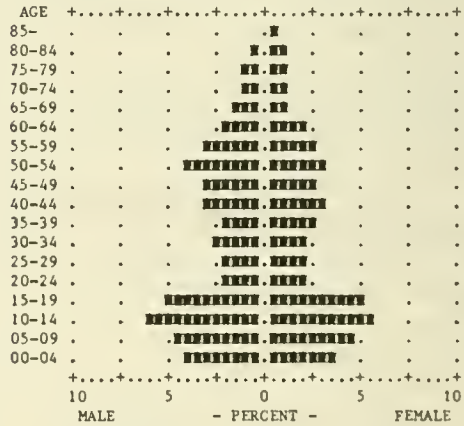

AID TO DEPENDENT CHILDREN
(QUARTERLY RATE PER 1,000 COUNTY POPULATION)

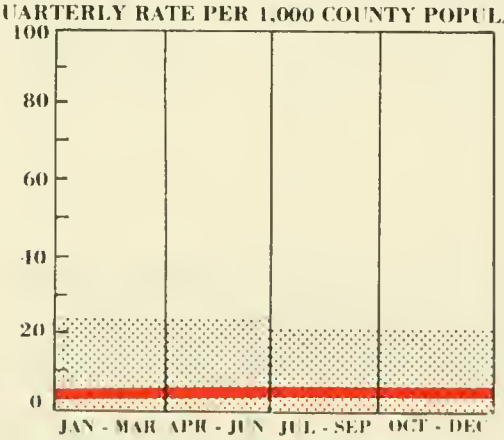

	MALE		FEMALE		
AGE	NUMBER	PERCENT OF TOTAL POP	NUMBER	PERCENT OF TOTAL POP	AGE
85-	23.	.4	33.	.5	85-
80-84	56.	.9	70.	1.1	80-84
75-79	88.	1.4	87.	1.3	75-79
70-74	77.	1.2	88.	1.4	70-74
65-69	117.	1.8	94.	1.5	65-69
60-64	149.	2.3	135.	2.1	60-64
55-59	207.	3.2	167.	2.6	55-59
50-54	262.	4.0	203.	3.1	50-54
45-49	207.	3.2	192.	3.0	45-49
40-44	202.	3.1	211.	3.3	40-44
35-39	145.	2.2	169.	2.6	35-39
30-34	162.	2.5	143.	2.2	30-34
25-29	161.	2.5	154.	2.4	25-29
20-24	150.	2.3	159.	2.5	20-24
15-19	341.	5.3	338.	5.2	15-19
10-14	401.	6.2	358.	5.5	10-14
05-09	316.	4.9	304.	4.7	05-09
00-04	260.	4.0	244.	3.8	00-04
TOTAL	3324.		3149.		TOTAL

HEALTH & SOCIAL DISORDERS
RATE PER 1,000 COUNTY POPULATION

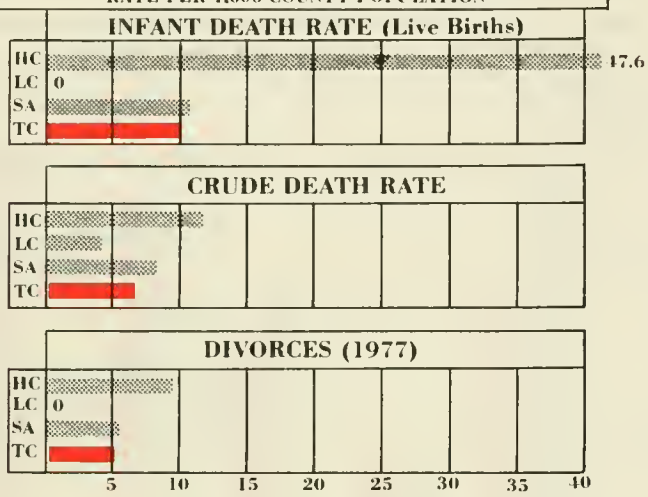

HEALTH - MEDICAL
ACTUAL NUMBER PRACTICING IN DIRECT PATIENT CARE

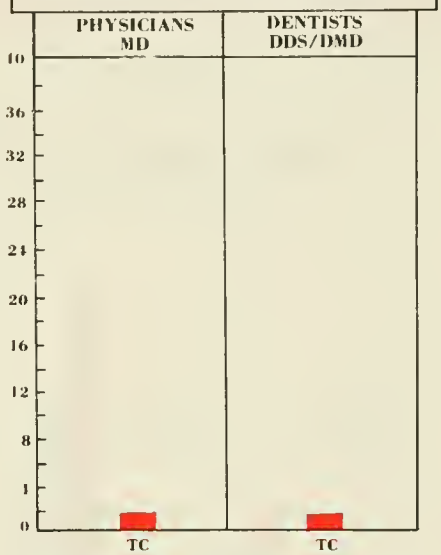

POPULATION PRACTITIONER		HOSPITAL BEDS	
3500	3500	60	26
MD	DDS DMD	SA	TC

ALCOHOL ADMISSIONS
RATE PER 1,000 COUNTY POPULATION

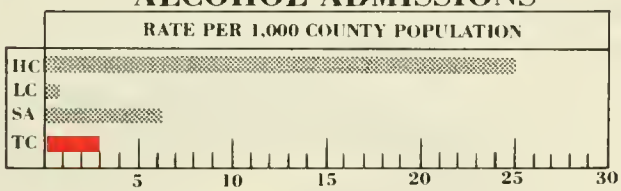

DEVELOPMENTALLY DISABLED
SERVED — RATE PER 1,000 COUNTY POPULATION

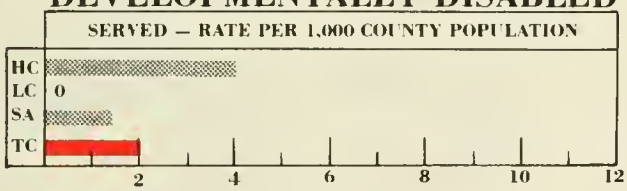

CRIME
RATE PER 1,000 COUNTY POPULATION

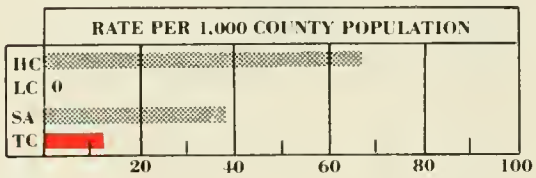

FOOD STAMP RECIPIENTS
(QUARTERLY) RATE PER 1,000 COUNTY POPULATION

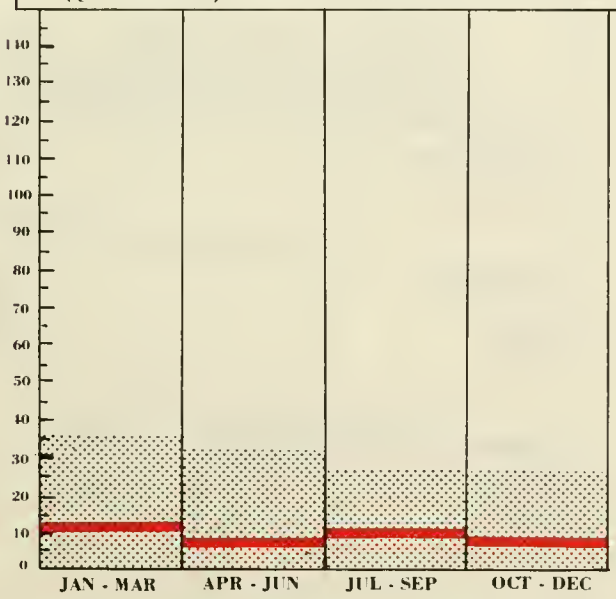

UNEMPLOYMENT
RATE QUARTERLY (Labor Force)

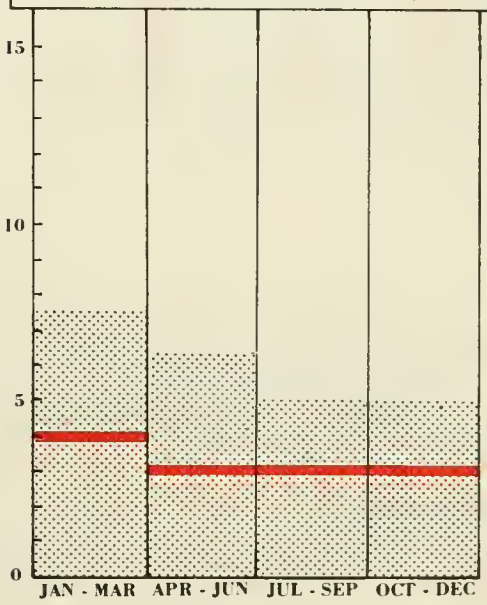

EFFECTIVE BUYING INCOME

MEDIAN HOUSEHOLD EBI

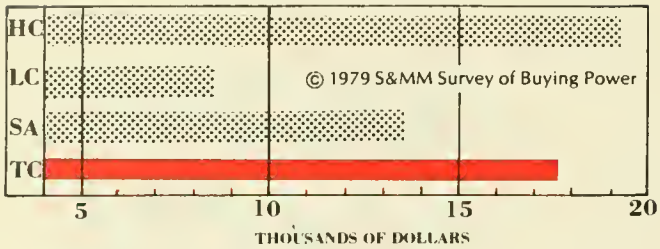

EFFECTIVE BUYING INCOME

PERCENT OF HOUSEHOLDS BY EBI GROUP

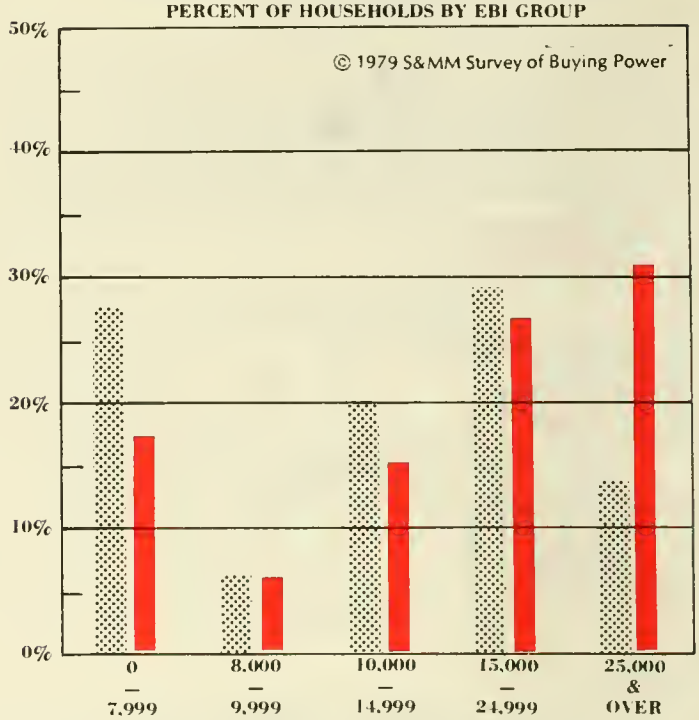

PER CAPITA INCOME

EST. 1969 & 1975

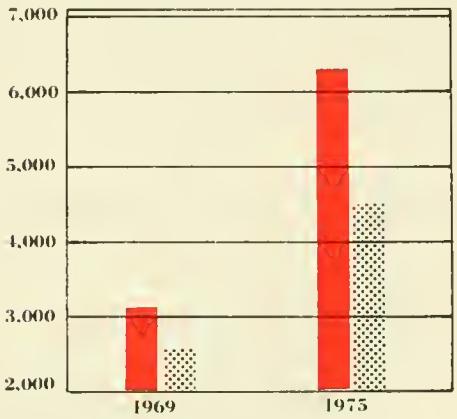

STATE AVERAGE
THIS COUNTY

INADEQUATE HOUSING

(1970 CENSUS)

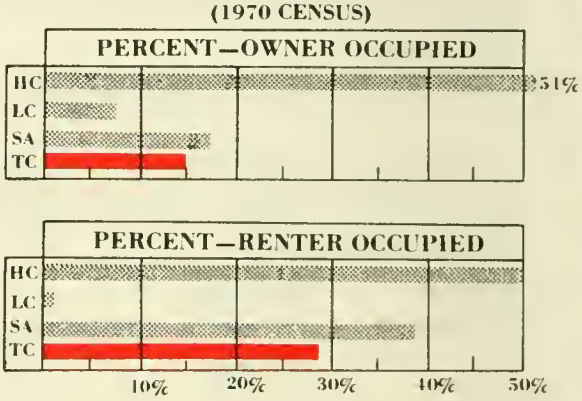

FUEL - HOUSING

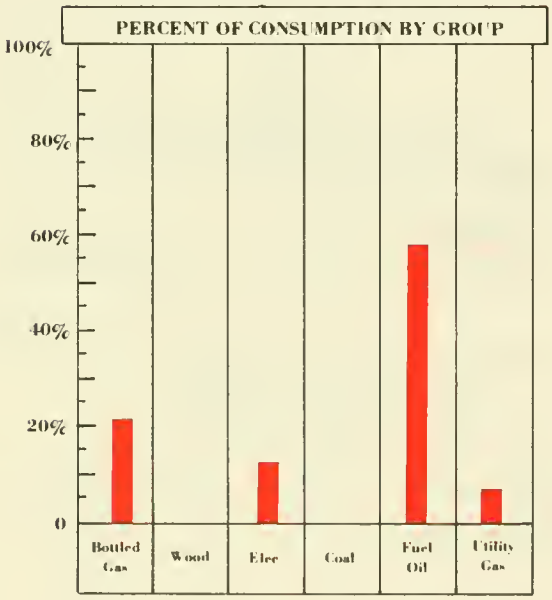

PUBLIC ASSISTANCE

RATE PER 1,000 COUNTY POPULATION

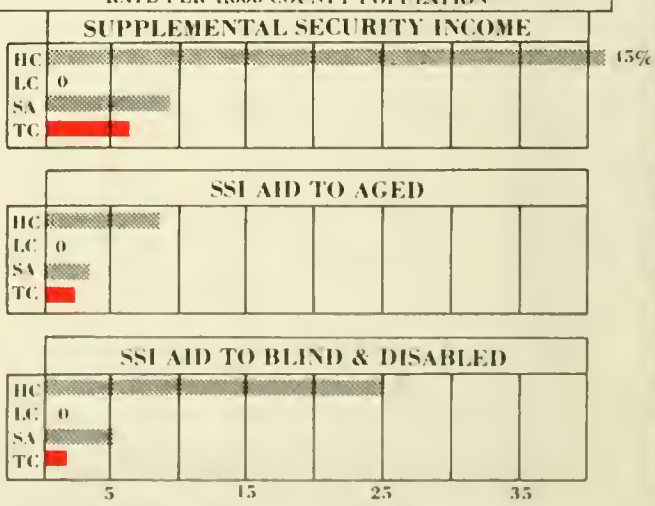

HIGH SCHOOL DROP OUT

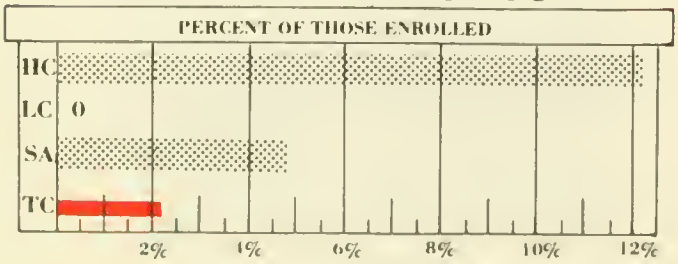

CHOUTEAU

	NUMBER	RANK	% or RATE PER 1,000 * COUNTY POP.	RANK of PERCENT or RATE
POPULATION				
1978 Population	7,000	30		
Sq. Miles	3,927	10		
Population Density	1.78	38		
LOW INCOME POPULATION				
Poor Persons	740		11.6%	42*
Near Poor 125% Poverty	1,177		18.4%	39
Low Income Elderly	733		14.3%	54
HEALTH-MEDICAL				
Births	99		14.1*	43
Crude Deaths	53		7.6*	40*
Infant Deaths	1		10.1*	27
Doctors, MD	2			
Dentists, DDS/DMD	2			
Total Hospital Beds	26			
PUBLIC ASSISTANCE				
AFDC Recipients			4.1 *	52
Food Stamp Recipients			10.0 *	49.5*
SSI Recipients	40		5.7*	48
EDUCATION				
High School Drop Outs	10		2.2%	41
SOCIAL & HEALTH DISORDERS				
Alcohol Admissions by County of Res.	23		3.3*	41
Developmentally Disabled Served	14		2.0*	20.5*
Crime Rate	83		12.0*	36
Divorces (1977)	38		5.8*	19*
HOUSING				
Owner Occupied Housing Units	1,439			
Owner Occupied-Inadequate Housing	218			45*
Renter Occupied Housing Units	612			
Renter Occupied-Inadequate Housing	179			46
EMPLOYMENT				
Unemployment Rate			3.8%	37*
INCOME				
Effective Buying Income	17,936	3		
0 - 7,999			18.2%	54
8,000 - 9,999			6.9%	36
10,000 - 14,999			15.9%	49
15,000 - 24,999			27.3%	26
25,000 - OVER			31.7%	3

CUSTER COUNTY

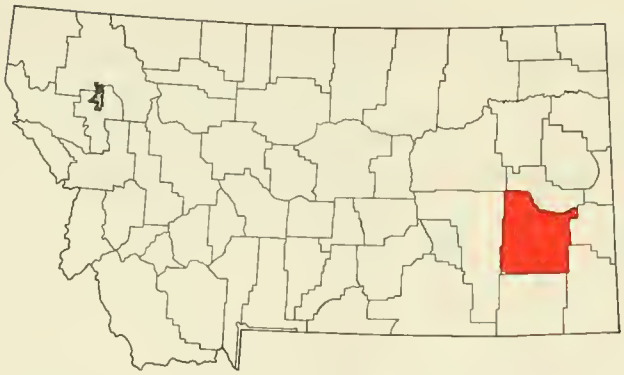

All Data for 1978 Except Where Noted

NOTE:
HC = Highest County
LC = Lowest County
SA = State Average
TC = This County

COUNTY POOR BY CCD
(1970 Census)

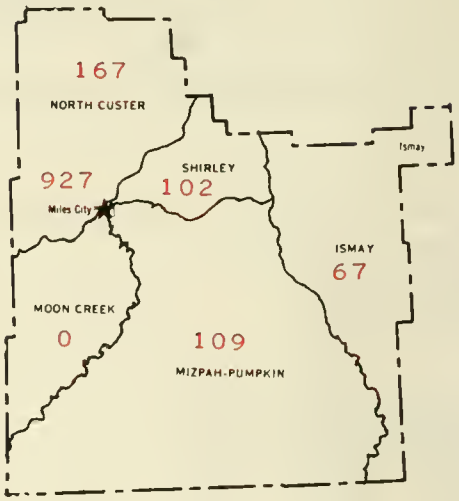

Total Persons Below Poverty Level
Shown in Red, Based on Sample Data

POPULATION BY SIZE OF URBAN CENTER
(1976 CENSUS REVISED POPULATION ESTIMATES)

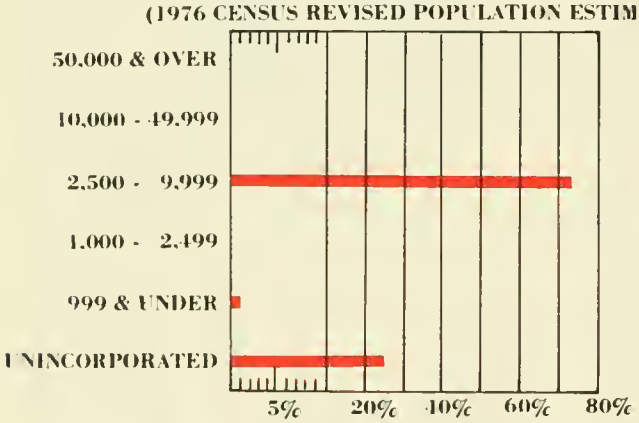

POPULATION BY AGE & SEX
(1970 CENSUS DATA)

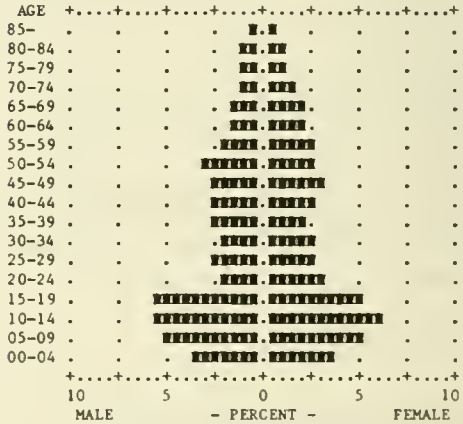

AID TO DEPENDENT CHILDREN
(QUARTERLY RATE PER 1,000 COUNTY POPULATION)

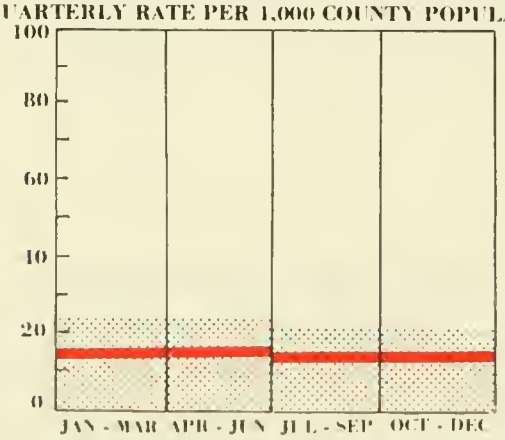

STATE AVERAGE

THIS COUNTY

AGE	MALE NUMBER	MALE PERCENT OF TOTAL POP	FEMALE NUMBER	FEMALE PERCENT OF TOTAL POP	AGE
85-	72.	.6	71.	.6	85-
80-84	124.	1.0	138.	1.1	80-84
75-79	154.	1.3	157.	1.3	75-79
70-74	182.	1.5	210.	1.7	70-74
65-69	195.	1.6	247.	2.0	65-69
60-64	233.	1.9	256.	2.1	60-64
55-59	289.	2.4	306.	2.5	55-59
50-54	379.	3.1	339.	2.8	50-54
45-49	326.	2.7	372.	3.1	45-49
40-44	350.	2.9	358.	2.9	40-44
35-39	317.	2.6	289.	2.4	35-39
30-34	290.	2.4	327.	2.7	30-34
25-29	326.	2.7	318.	2.6	25-29
20-24	276.	2.3	398.	3.3	20-24
15-19	700.	5.7	613.	5.0	15-19
10-14	671.	5.5	738.	6.1	10-14
05-09	613.	5.0	624.	5.1	05-09
00-04	458.	3.8	458.	3.8	00-04
TOTAL	5955.		6219.		TOTAL

HEALTH & SOCIAL DISORDERS
RATE PER 1,000 COUNTY POPULATION

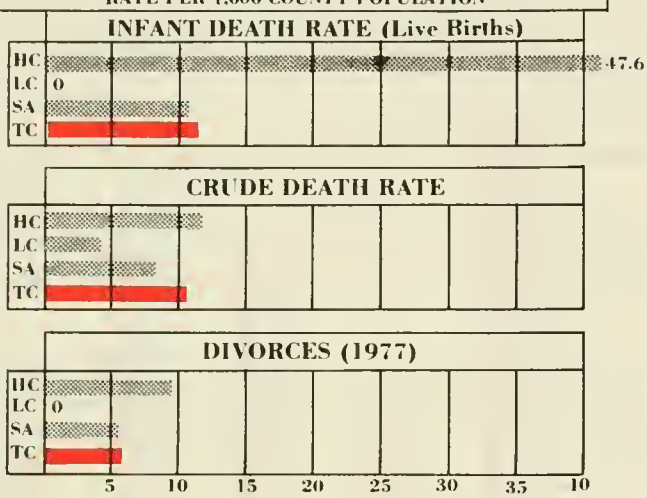

HEALTH - MEDICAL

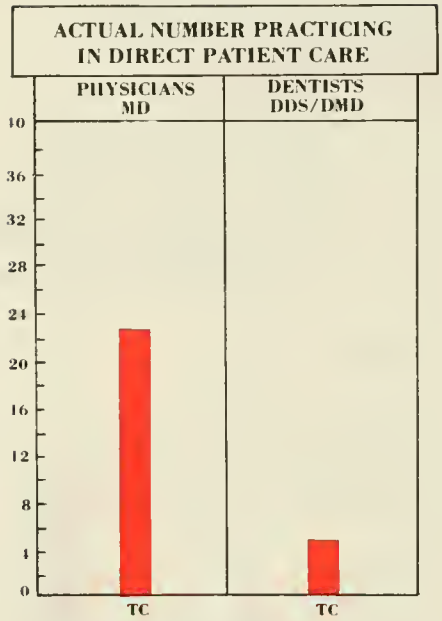

POPULATION PRACTITIONER		HOSPITAL BEDS	
574	2640	60	120
MD	DDS DMD	SA	TC

ALCOHOL ADMISSIONS
RATE PER 1,000 COUNTY POPULATION



DEVELOPMENTALLY DISABLED
SERVED — RATE PER 1,000 COUNTY POPULATION

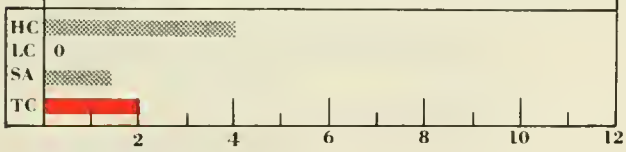

CRIME
RATE PER 1,000 COUNTY POPULATION

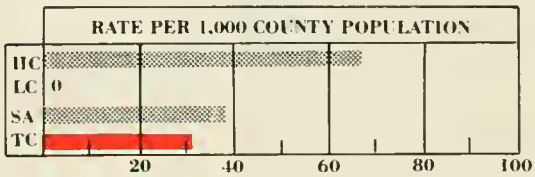

FOOD STAMP RECIPIENTS
(QUARTERLY) RATE PER 1,000 COUNTY POPULATION

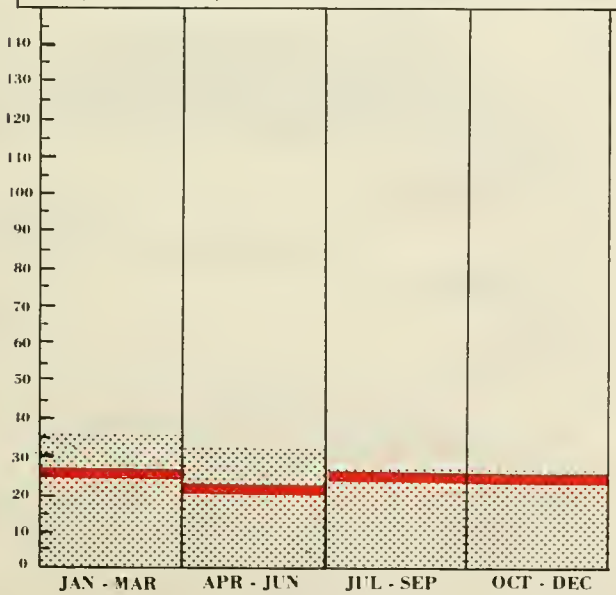

UNEMPLOYMENT
RATE QUARTERLY (Labor Force)

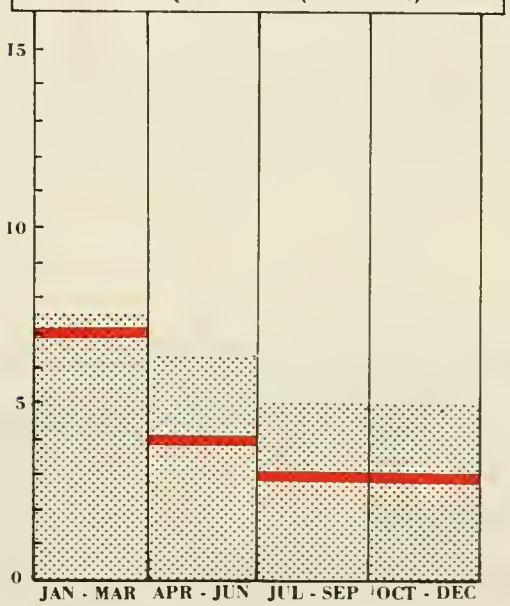

EFFECTIVE BUYING INCOME

MEDIAN HOUSEHOLD EBI

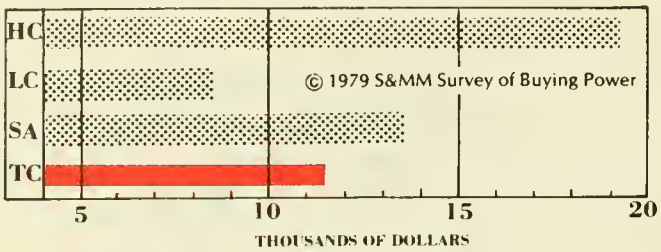

EFFECTIVE BUYING INCOME

PERCENT OF HOUSEHOLDS BY EBI GROUP

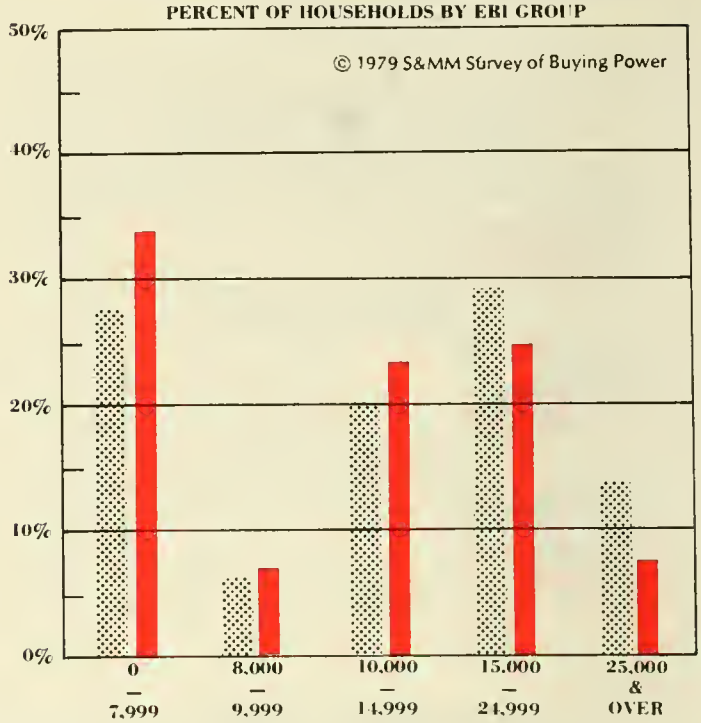

PER CAPITA INCOME

EST. 1969 & 1975

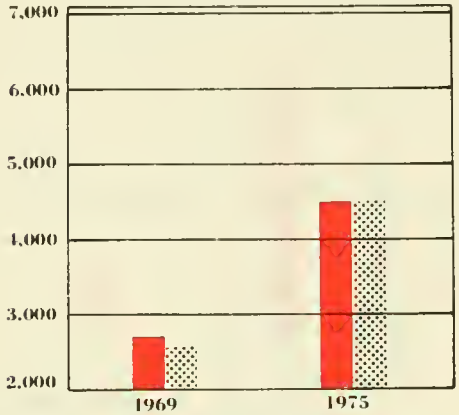

STATE AVERAGE
THIS COUNTY

INADEQUATE HOUSING

(1970 CENSUS)

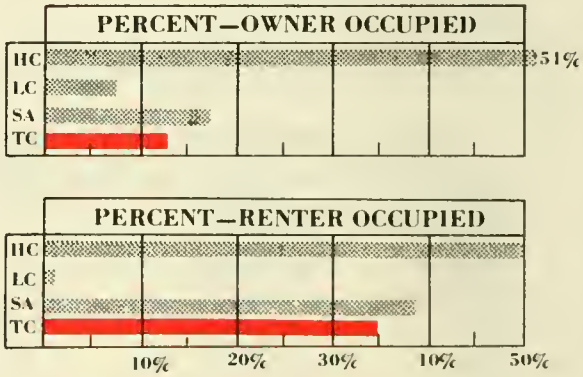

FUEL - HOUSING

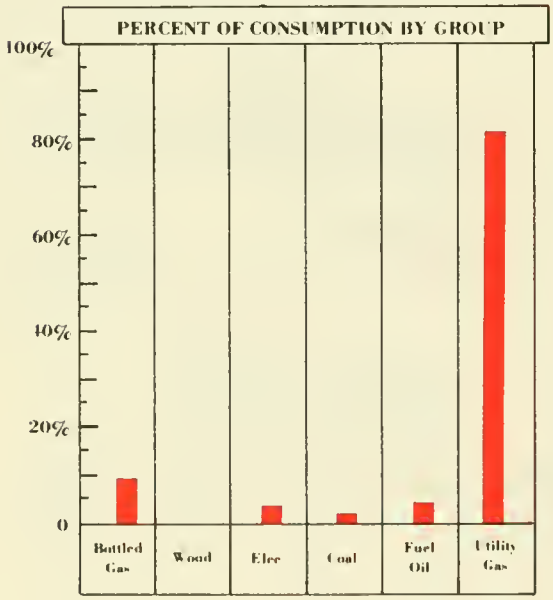

PUBLIC ASSISTANCE

RATE PER 1,000 COUNTY POPULATION

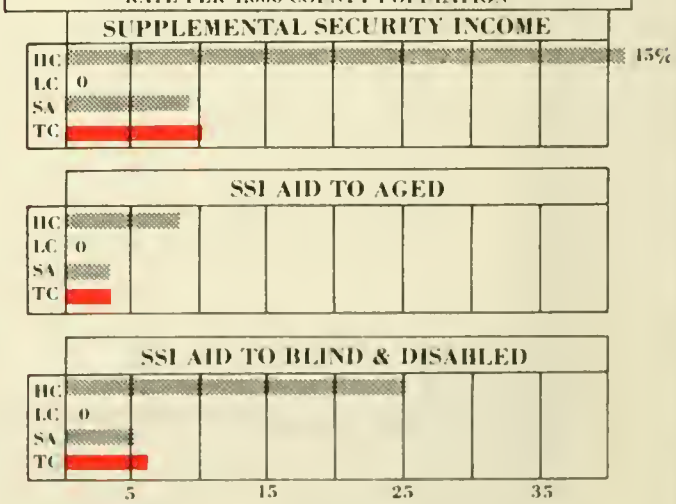

HIGH SCHOOL DROP OUT

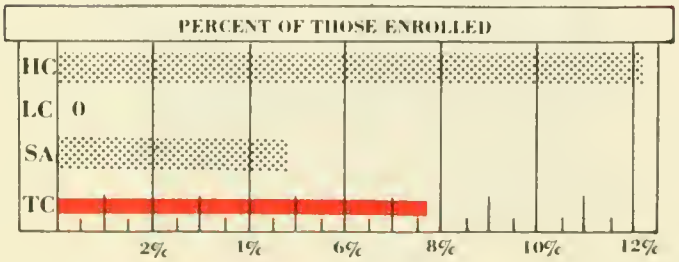

CUSTER

	NUMBER	RANK	% or RATE PER 1,000 * COUNTY POP.	RANK of PERCENT or RATE
POPULATION				
1978 Population	13,200	14		
Sq. Miles	3,756	11		
Population Density	3.51	21		
LOW INCOME POPULATION				
Poor Persons	1,383		11.6%	42*
Near Poor 125% Poverty	2,075		17.4%	44*
Low Income Elderly	335		21.6%	43
HEALTH-MEDICAL				
Births	242		18.3*	19
Crude Deaths	146		11.1*	8
Infant Deaths	3		12.4*	20
Doctors, MD	23			
Dentists, DDS/DMD	5			
Total Hospital Beds	120			
PUBLIC ASSISTANCE				
AFDC Recipients			13.9 *	30
Food Stamp Recipients			24.8 *	29
SSI Recipients	143		10.8*	17*
EDUCATION				
High School Drop Outs	64		7.8%	5
SOCIAL & HEALTH DISORDERS				
Alcohol Admissions by County of Res.	94		7.1*	17.5*
Developmentally Disabled Served	26		1.96*	22
Crime Rate	413		31.0*	14
Divorces (1977)	83		6.3*	14*
HOUSING				
Owner Occupied Housing Units	2,617			
Owner Occupied-Inadequate Housing	339			49.5*
Renter Occupied Housing Units	1,319			
Renter Occupied-Inadequate Housing	461			27*
EMPLOYMENT				
Unemployment Rate			4.5%	33
INCOME				
Effective Buying Income	11,578	42.5*		
0 - 7,999			34.0%	18
8,000 - 9,999			8.1%	20.5*
10,000 - 14,999			23.8%	10
15,000 - 24,999			25.3%	35.5*
25,000 - OVER			8.8%	38

DANIELS COUNTY

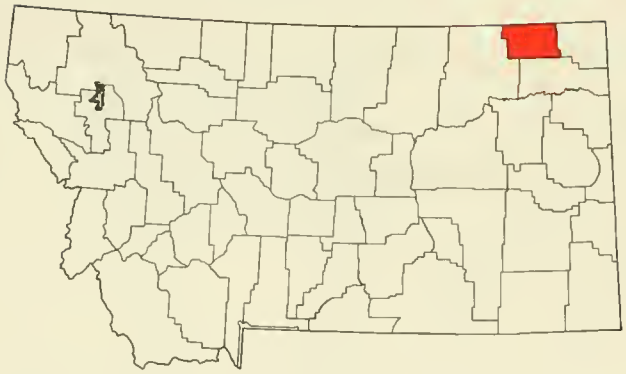

All Data for 1978 Except Where Noted

NOTE:
HC = Highest County
LC = Lowest County
SA = State Average
TC = This County

COUNTY POOR BY CCD
(1970 Census)

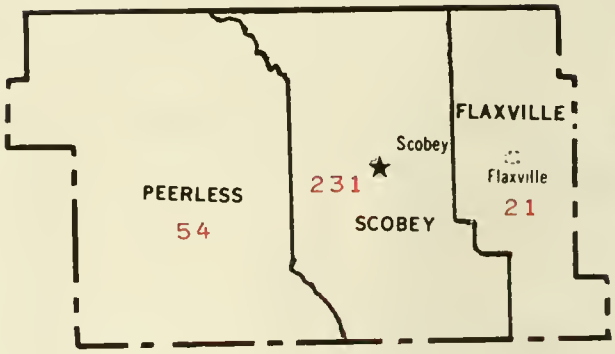

Total Persons Below Poverty Level
Shown in Red, Based on Sample Data

POPULATION BY SIZE OF URBAN CENTER
(1976 CENSUS REVISED POPULATION ESTIMATES)

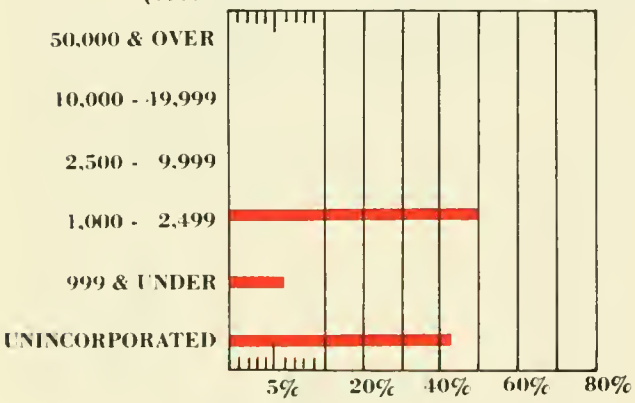

POPULATION BY AGE & SEX
(1970 CENSUS DATA)

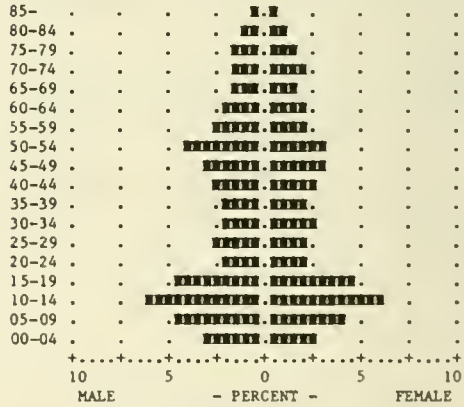

AID TO DEPENDENT CHILDREN
(QUARTERLY RATE PER 1,000 COUNTY POPULATION)

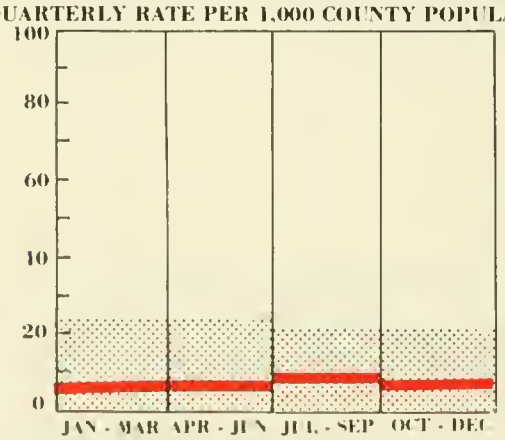

AGE	MALE NUMBER	MALE PERCENT OF TOTAL POP	FEMALE NUMBER	FEMALE PERCENT OF TOTAL POP	AGE
85-	17.	.6	19.	.6	85-
80-84	41.	1.3	31.	1.0	80-84
75-79	59.	1.9	57.	1.8	75-79
70-74	48.	1.6	70.	2.3	70-74
65-69	56.	1.8	52.	1.7	65-69
60-64	63.	2.0	73.	2.4	60-64
55-59	92.	3.0	75.	2.4	55-59
50-54	129.	4.2	105.	3.4	50-54
45-49	94.	3.0	104.	3.4	45-49
40-44	88.	2.9	85.	2.8	40-44
35-39	76.	2.5	74.	2.4	35-39
30-34	69.	2.2	80.	2.6	30-34
25-29	82.	2.7	67.	2.2	25-29
20-24	72.	2.3	66.	2.1	20-24
15-19	146.	4.7	143.	4.6	15-19
10-14	188.	6.1	186.	6.0	10-14
05-09	148.	4.8	138.	4.5	05-09
00-04	100.	3.2	90.	2.9	00-04
TOTAL	1568.		1515.		TOTAL

HEALTH & SOCIAL DISORDERS
RATE PER 1,000 COUNTY POPULATION







HEALTH - MEDICAL



POPULATION PRACTITIONER		HOSPITAL BEDS	
1500	3000	60	8
MD	DDS DMD	SA	TC

ALCOHOL ADMISSIONS
RATE PER 1,000 COUNTY POPULATION



DEVELOPMENTALLY DISABLED
SERVED — RATE PER 1,000 COUNTY POPULATION

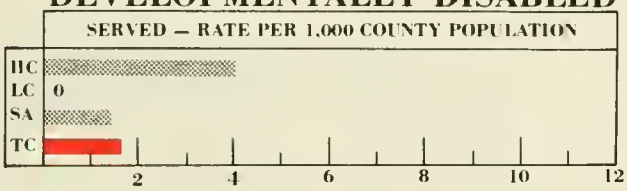

CRIME
RATE PER 1,000 COUNTY POPULATION

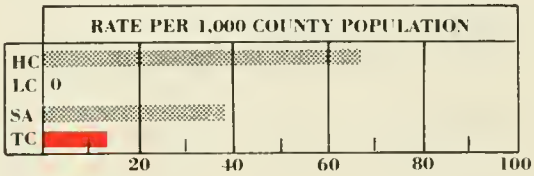

FOOD STAMP RECIPIENTS
(QUARTERLY) RATE PER 1,000 COUNTY POPULATION

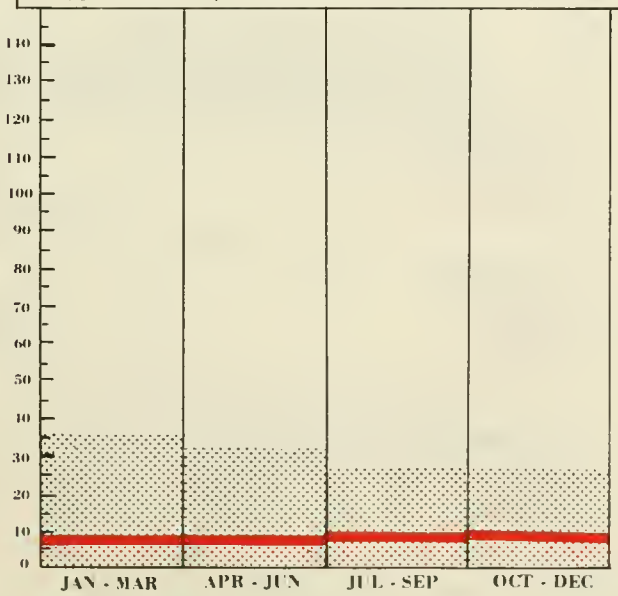

UNEMPLOYMENT
RATE QUARTERLY (Labor Force)

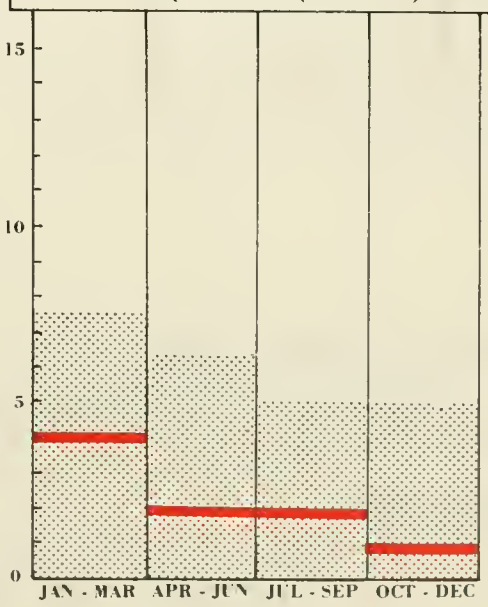

EFFECTIVE BUYING INCOME

MEDIAN HOUSEHOLD EBI

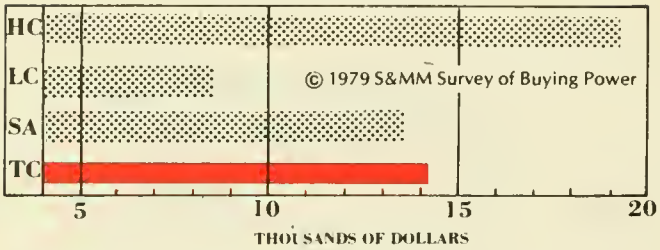

EFFECTIVE BUYING INCOME

PERCENT OF HOUSEHOLDS BY EBI GROUP

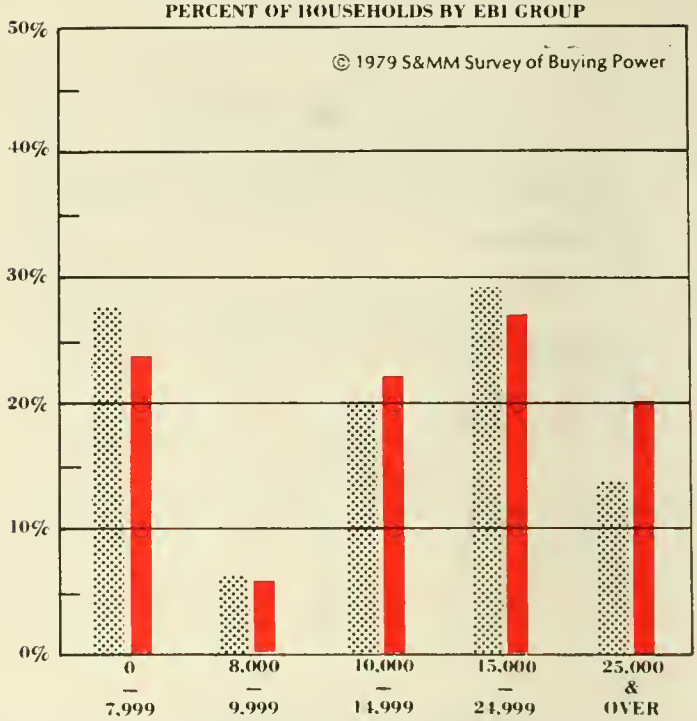

PER CAPITA INCOME

EST. 1969 & 1975

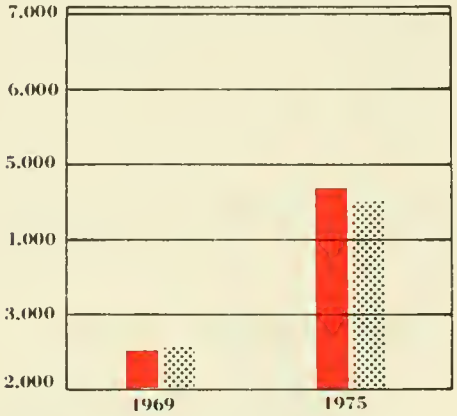

STATE AVERAGE
THIS COUNTY

INADEQUATE HOUSING

(1970 CENSUS)

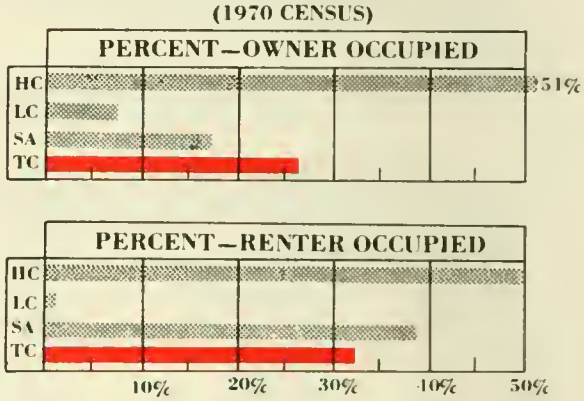

FUEL - HOUSING

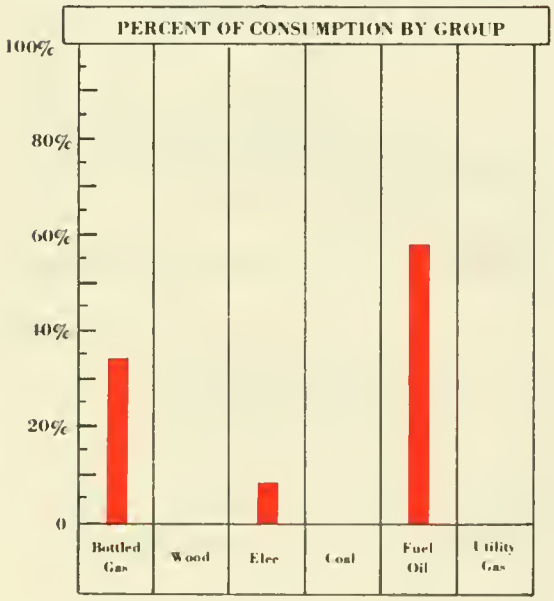

PUBLIC ASSISTANCE

RATE PER 1,000 COUNTY POPULATION

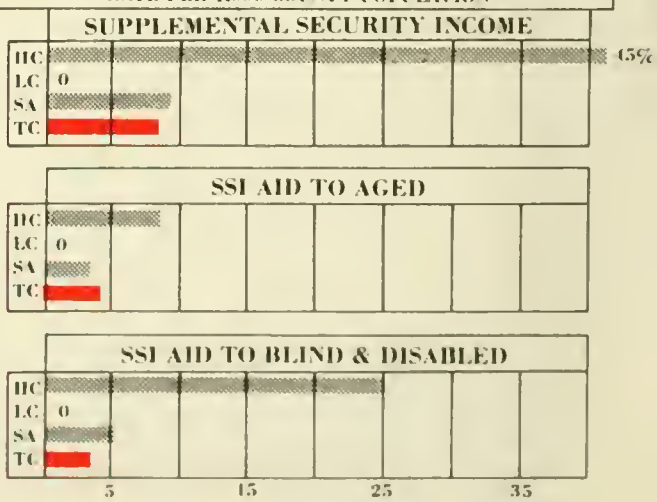

HIGH SCHOOL DROP OUT

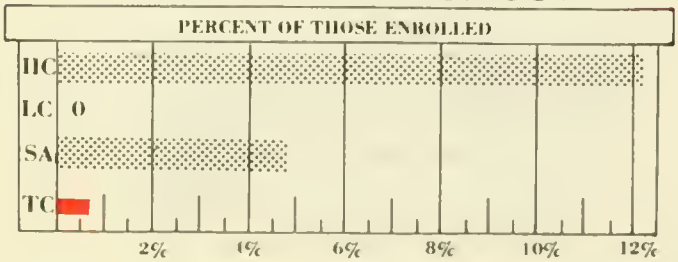

DANIELS

	NUMBER	RANK	% or RATE PER 1,000 * COUNTY POP.	RANK of PERCENT or RATE
POPULATION				
1978 Population	3,000	42.4*		
Sq. Miles	1,443	47		
Population Density	2.08	35		
LOW INCOME POPULATION				
Poor Persons	307		10.1%	50
Near Poor 125% Poverty	493		16.2%	49
Low Income Elderly	80		17.8%	50
HEALTH-MEDICAL				
Births	57		19*	15
Crude Deaths	32		11*	9
Infant Deaths	0		0	45.5*
Doctors, MD	2			
Dentists, DDS/DMD	1			
Total Hospital Beds	8			
PUBLIC ASSISTANCE				
AFDC Recipients			5.7*	49
Food Stamp Recipients			8.8*	51
SSI Recipients	25		8.3*	35*
EDUCATION				
High School Drop Outs	2		.8%	53
SOCIAL & HEALTH DISORDERS				
Alcohol Admissions by County of Res.	27		9.0*	11
Developmentally Disabled Served	5		1.66*	25
Crime Rate	46		14.7*	30
Divorces (1977)	7		2.3*	47
HOUSING				
Owner Occupied Housing Units	802			
Owner Occupied-Inadequate Housing	219			13.5*
Renter Occupied Housing Units	216			
Renter Occupied-Inadequate Housing	72			35*
EMPLOYMENT				
Unemployment Rate			3.0%	50.5*
INCOME				
Effective Buying Income	14,290	16		
0 - 7,999			24.4%	45
8,000 - 9,999			6.8%	37.5*
10,000 - 14,999			22.0%	18*
15,000 - 24,999			26.7%	27.5*
25,000 - OVER			20.1%	12

DAWSON COUNTY

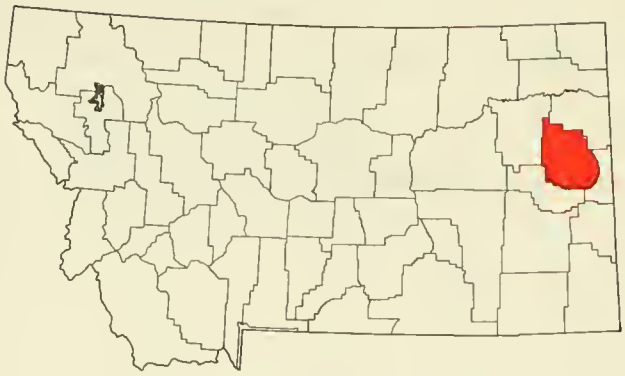

All Data for 1978 Except Where Noted

NOTE:
HC = Highest County
LC = Lowest County
SA = State Average
TC = This County

COUNTY POOR BY CCD
(1970 Census)

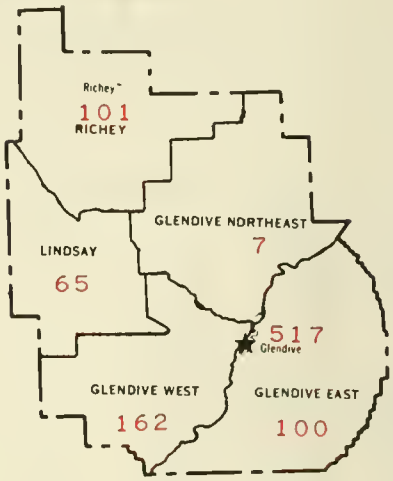

Total Persons Below Poverty Level
Shown in Red, Based on Sample Data

POPULATION BY SIZE OF URBAN CENTER
(1976 CENSUS REVISED POPULATION ESTIMATES)

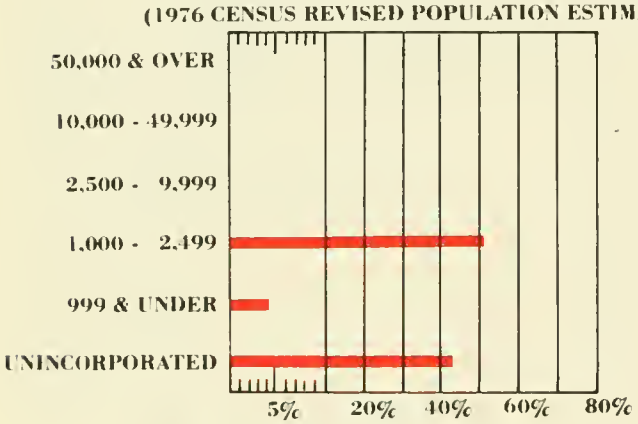

POPULATION BY AGE & SEX
(1970 CENSUS DATA)

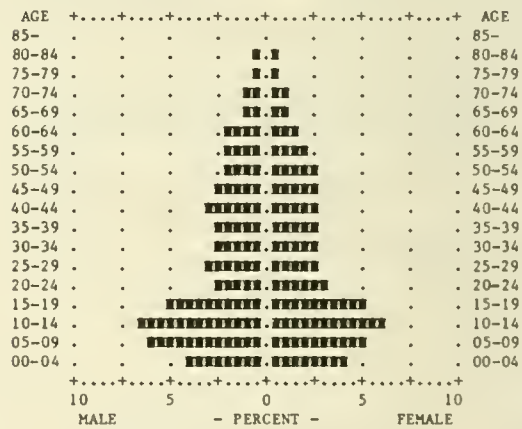

AGE	MALE NUMBER	MALE PERCENT OF TOTAL POP	FEMALE NUMBER	FEMALE PERCENT OF TOTAL POP	AGE
85-	47.	.4	54.	.5	85-
80-84	57.	.5	81.	.7	80-84
75-79	73.	.6	108.	1.0	75-79
70-74	122.	1.1	134.	1.2	70-74
65-69	152.	1.3	166.	1.5	65-69
60-64	227.	2.0	198.	1.8	60-64
55-59	256.	2.3	247.	2.2	55-59
50-54	268.	2.4	297.	2.6	50-54
45-49	317.	2.8	286.	2.5	45-49
40-44	362.	3.2	321.	2.8	40-44
35-39	288.	2.6	331.	2.9	35-39
30-34	299.	2.7	305.	2.7	30-34
25-29	344.	3.1	334.	3.0	25-29
20-24	286.	2.5	378.	3.4	20-24
15-19	592.	5.3	619.	5.5	15-19
10-14	748.	6.6	692.	6.1	10-14
05-09	682.	6.1	590.	5.2	05-09
00-04	501.	4.4	507.	4.5	00-04
TOTAL	5621.		5648.		TOTAL

AID TO DEPENDENT CHILDREN
(QUARTERLY RATE PER 1,000 COUNTY POPULATION)

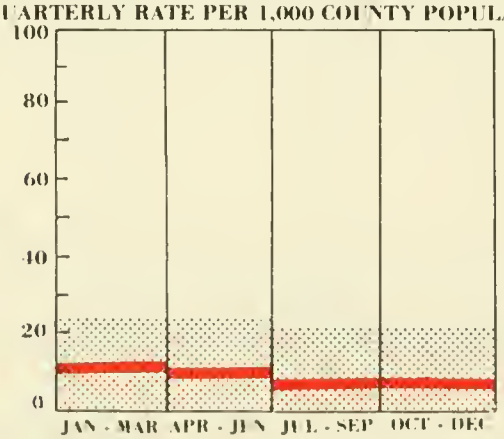

STATE AVERAGE

THIS COUNTY

HEALTH & SOCIAL DISORDERS
RATE PER 1,000 COUNTY POPULATION

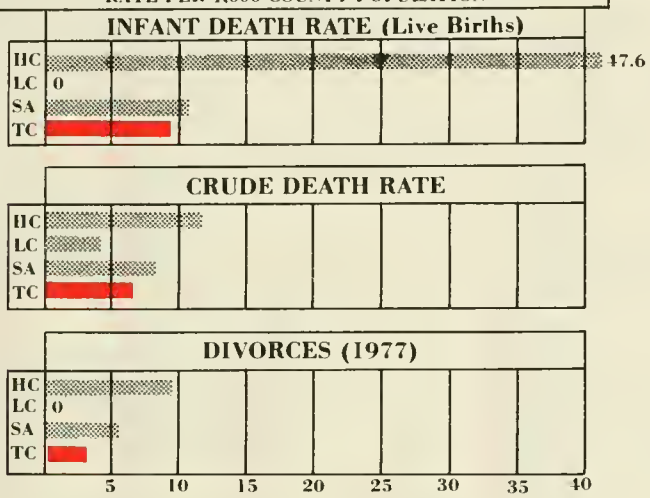

HEALTH - MEDICAL

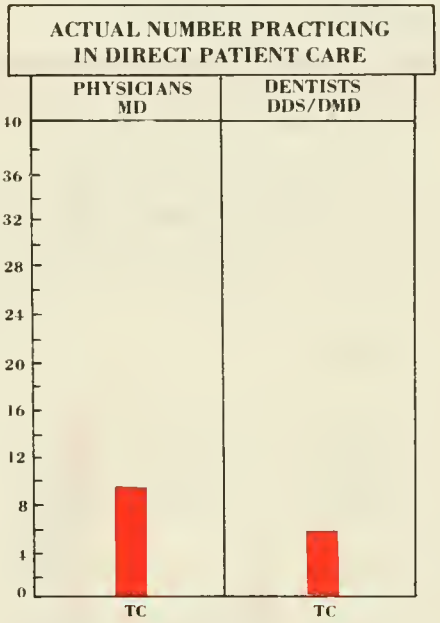

POPULATION PRACTITIONER		HOSPITAL BEDS	
1267	1900	60	46
MD	DDS DMD	SA	TC

ALCOHOL ADMISSIONS
RATE PER 1,000 COUNTY POPULATION



DEVELOPMENTALLY DISABLED
SERVED — RATE PER 1,000 COUNTY POPULATION

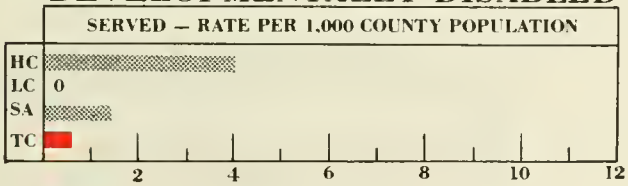

CRIME
RATE PER 1,000 COUNTY POPULATION

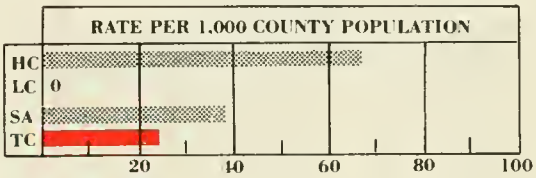

FOOD STAMP RECIPIENTS
(QUARTERLY) RATE PER 1,000 COUNTY POPULATION

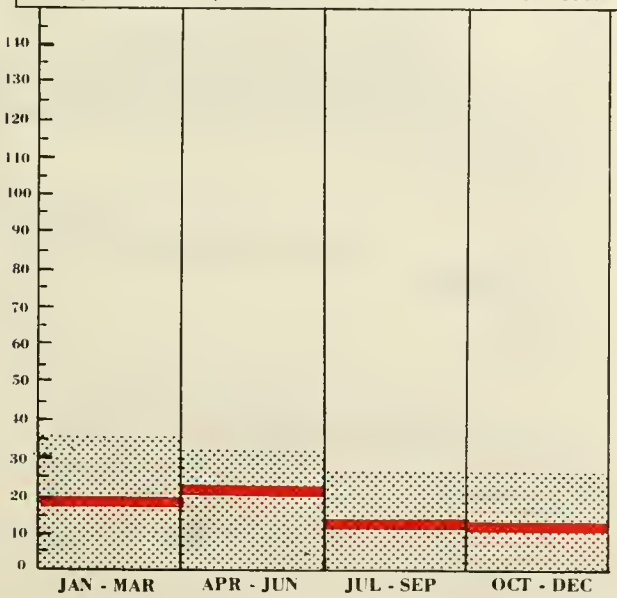

UNEMPLOYMENT
RATE QUARTERLY (Labor Force)

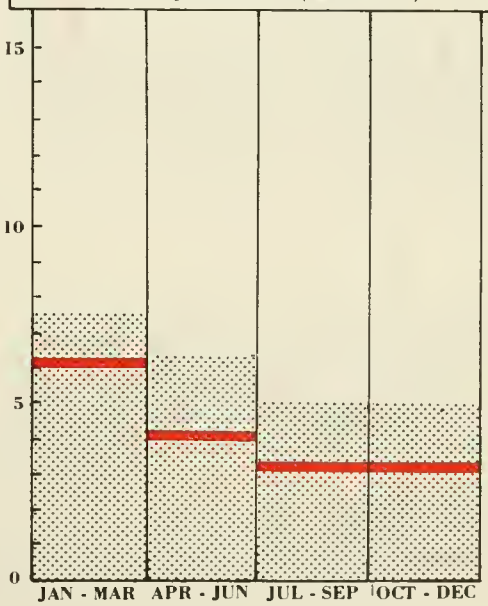

EFFECTIVE BUYING INCOME

MEDIAN HOUSEHOLD EBI

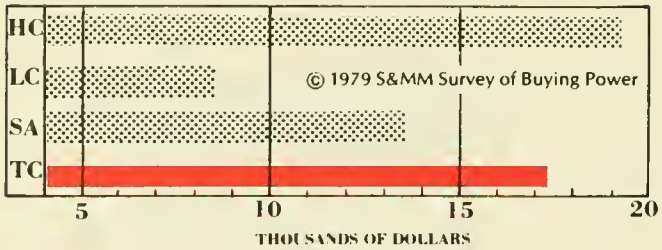

EFFECTIVE BUYING INCOME

PERCENT OF HOUSEHOLDS BY EBI GROUP

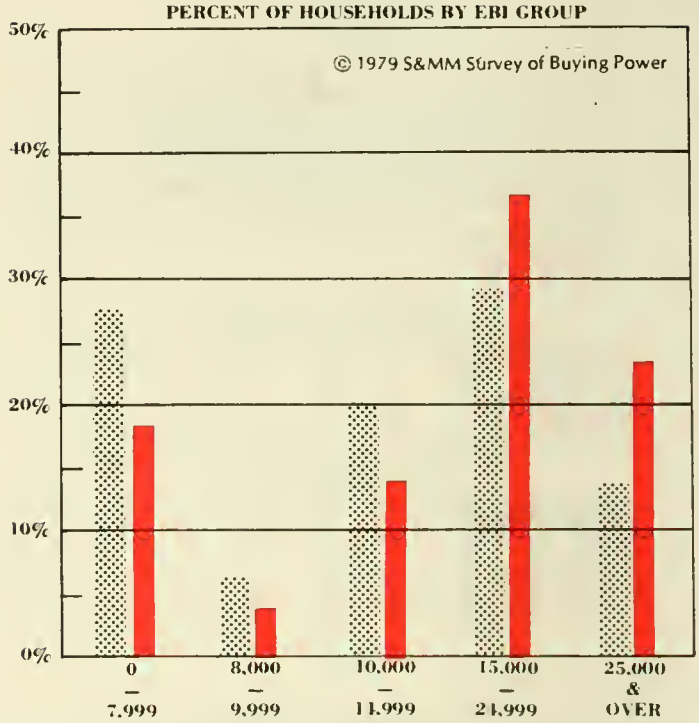

PER CAPITA INCOME

EST. 1969 & 1975

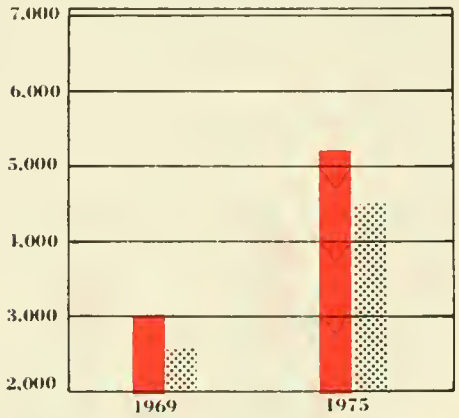

STATE AVERAGE
THIS COUNTY

INADEQUATE HOUSING

(1970 CENSUS)

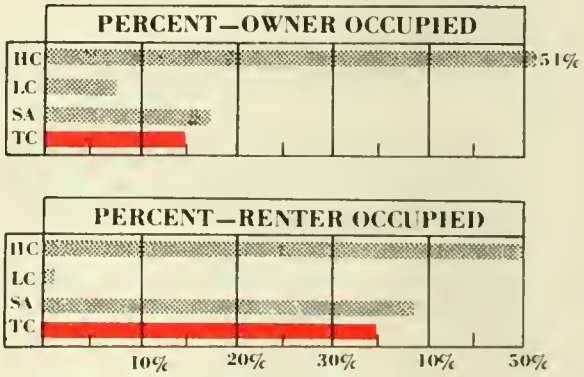

FUEL - HOUSING

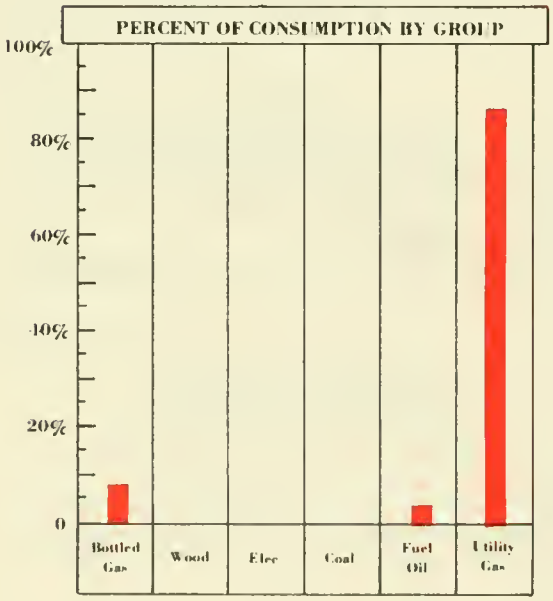

PUBLIC ASSISTANCE

RATE PER 1,000 COUNTY POPULATION



HIGH SCHOOL DROP OUT

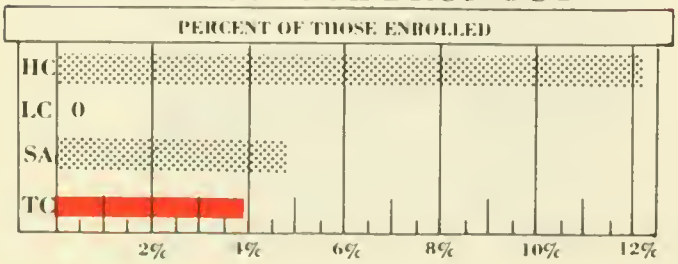

DAWSON

	NUMBER	RANK	% or RATE PER 1,000 * COUNTY POP.	RANK of PERCENT or RATE
POPULATION				
1978 Population	11,400	17.5*		
Sq. Miles	2,370	28		
Population Density	4.81	14		
LOW INCOME POPULATION				
Poor Persons	945		8.4%	54*
Near Poor 125% Poverty	1,491		13.3%	54
Low Income Elderly	279		28.1%	19
HEALTH-MEDICAL				
Births	220		19.3*	11
Crude Deaths	87		7.6*	40*
Infant Deaths	2		9.1*	29
Doctors, MD	9			
Dentists, DDS/DMD	6			
Total Hospital Beds	46			
PUBLIC ASSISTANCE				
AFDC Recipients			9.3*	42
Food Stamp Recipients			15.8*	41
SSI Recipients	64		5.6*	49
EDUCATION				
High School Drop Outs	34		3.9%	24.5*
SOCIAL & HEALTH DISORDERS				
Alcohol Admissions by County of Res.	95		8.3*	13
Developmentally Disabled Served	7		.61*	41
Crime Rate	276		23.8*	20
Divorces (1977)	40		3.5*	41*
HOUSING				
Owner Occupied Housing Units	2,317			
Owner Occupied-Inadequate Housing	341			45*
Renter Occupied Housing Units	1,051			
Renter Occupied-Inadequate Housing	364			27*
EMPLOYMENT				
Unemployment Rate			4.3%	37*
INCOME				
Effective Buying Income	17,429	6		
0 - 7,999			19.1%	52
8,000 - 9,999			4.6%	55
10,000 - 14,999			14.6%	54.5*
15,000 - 24,999			37.3%	1
25,000 - OVER			24.4%	6

DEER LODGE COUNTY

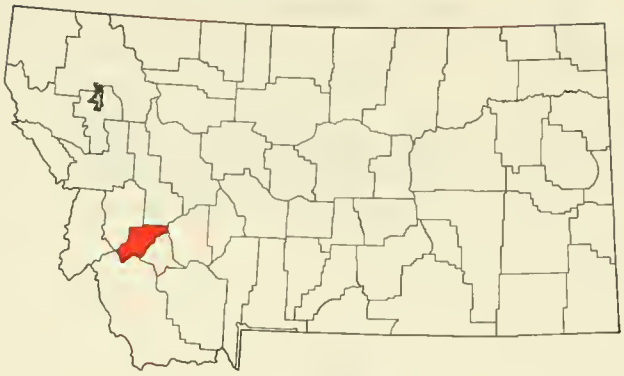

All Data for 1978 Except Where Noted

NOTE:
HC = Highest County
LC = Lowest County
SA = State Average
TC = This County

COUNTY POOR BY CCD
(1970 Census)

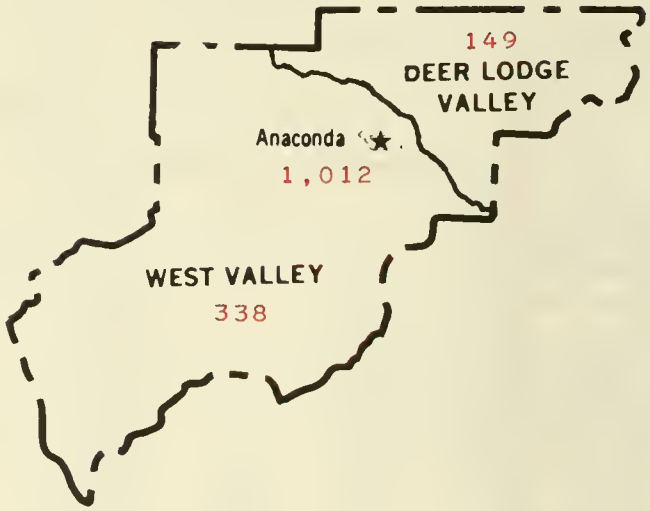

Total Persons Below Poverty Level
Shown in Red, Based on Sample Data

POPULATION BY SIZE OF URBAN CENTER
(1976 CENSUS REVISED POPULATION ESTIMATES)

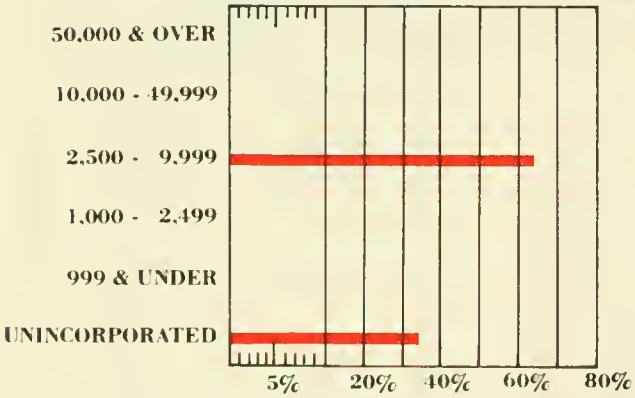

POPULATION BY AGE & SEX
(1970 CENSUS DATA)

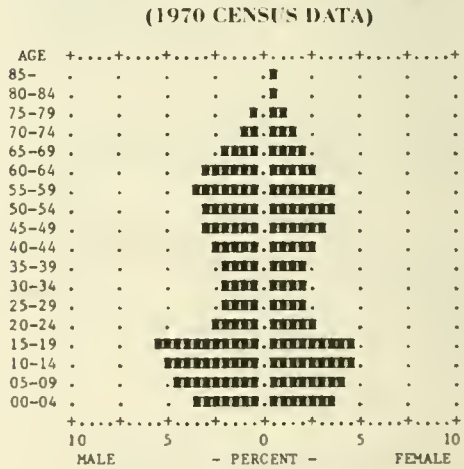

AID TO DEPENDENT CHILDREN
(QUARTERLY RATE PER 1,000 COUNTY POPULATION)

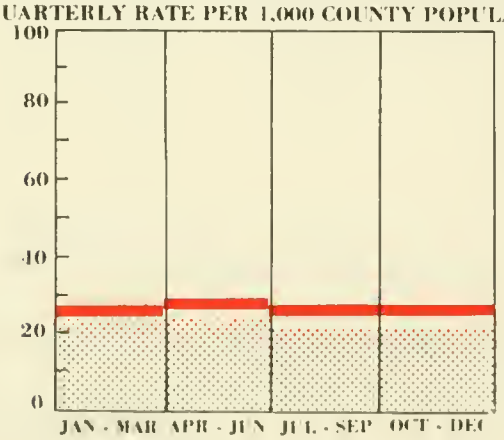

AGE	MALE NUMBER	MALE PERCENT OF TOTAL POP	FEMALE NUMBER	FEMALE PERCENT OF TOTAL POP	AGE
85-	50.	.3	88.	.6	85-
80-84	74.	.5	144.	.9	80-84
75-79	153.	1.0	224.	1.4	75-79
70-74	228.	1.5	248.	1.6	70-74
65-69	352.	2.2	316.	2.0	65-69
60-64	498.	3.2	403.	2.6	60-64
55-59	567.	3.6	560.	3.6	55-59
50-54	541.	3.5	577.	3.7	50-54
45-49	485.	3.1	471.	3.0	45-49
40-44	439.	2.8	440.	2.8	40-44
35-39	335.	2.1	349.	2.2	35-39
30-34	353.	2.3	331.	2.1	30-34
25-29	387.	2.5	362.	2.3	25-29
20-24	406.	2.6	461.	2.9	20-24
15-19	926.	5.9	717.	4.6	15-19
10-14	821.	5.2	778.	5.0	10-14
05-09	711.	4.5	696.	4.4	05-09
00-04	592.	3.8	569.	3.6	00-04
TOTAL	7918.		7734.		TOTAL

HEALTH & SOCIAL DISORDERS
RATE PER 1,000 COUNTY POPULATION

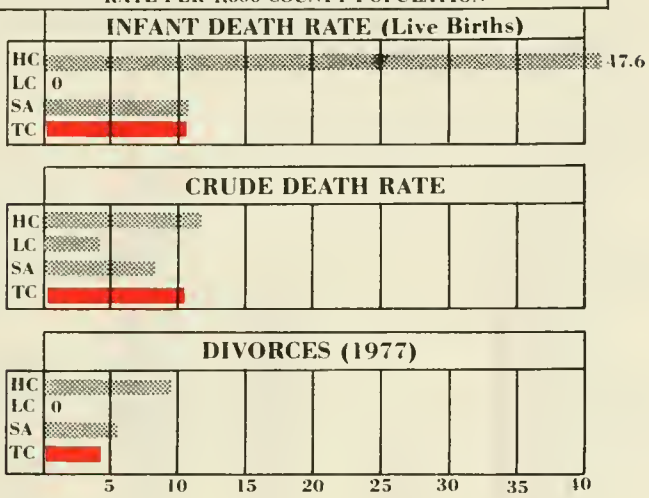

HEALTH - MEDICAL
ACTUAL NUMBER PRACTICING IN DIRECT PATIENT CARE

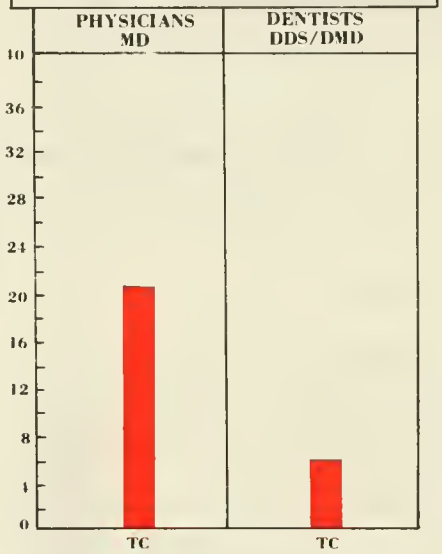

POPULATION PRACTITIONER		HOSPITAL BEDS	
662	2317	60	60
MD	DDS DMD	SA	TC

ALCOHOL ADMISSIONS
RATE PER 1,000 COUNTY POPULATION

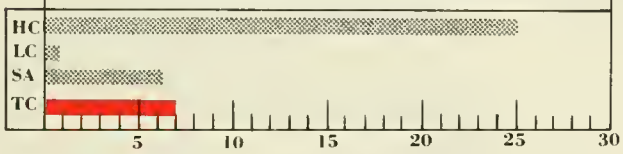

DEVELOPMENTALLY DISABLED
SERVED — RATE PER 1,000 COUNTY POPULATION

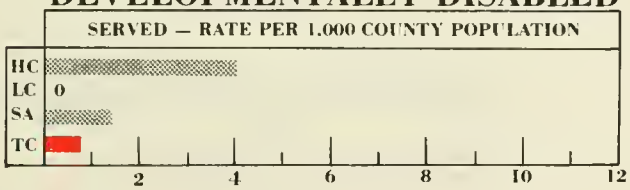

CRIME
RATE PER 1,000 COUNTY POPULATION

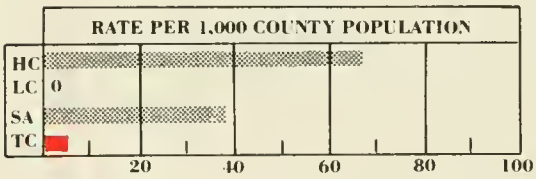

FOOD STAMP RECIPIENTS
(QUARTERLY) RATE PER 1,000 COUNTY POPULATION

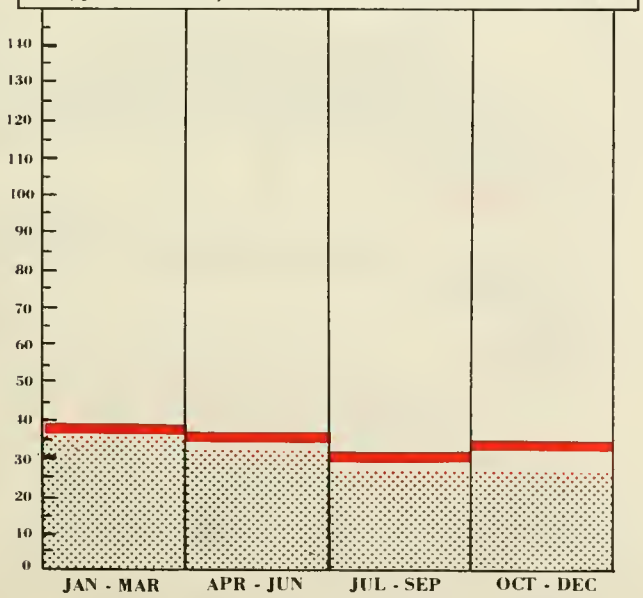

UNEMPLOYMENT
RATE QUARTERLY (Labor Force)

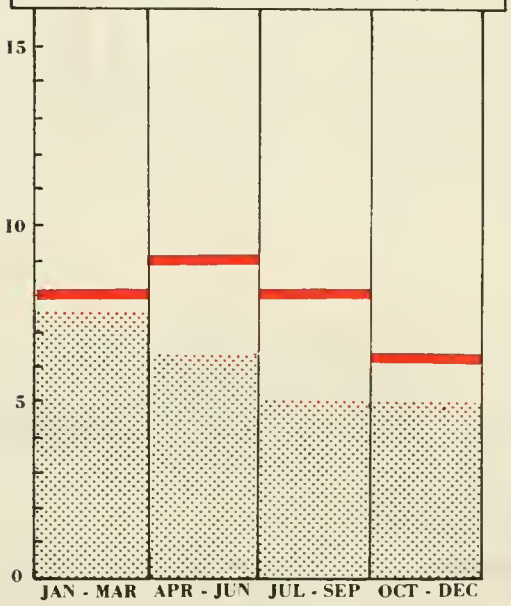

EFFECTIVE BUYING INCOME

MEDIAN HOUSEHOLD EBI

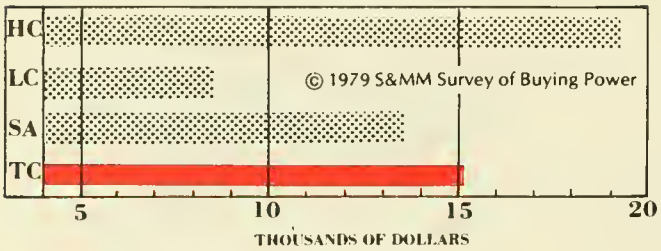

EFFECTIVE BUYING INCOME

PERCENT OF HOUSEHOLDS BY EBI GROUP

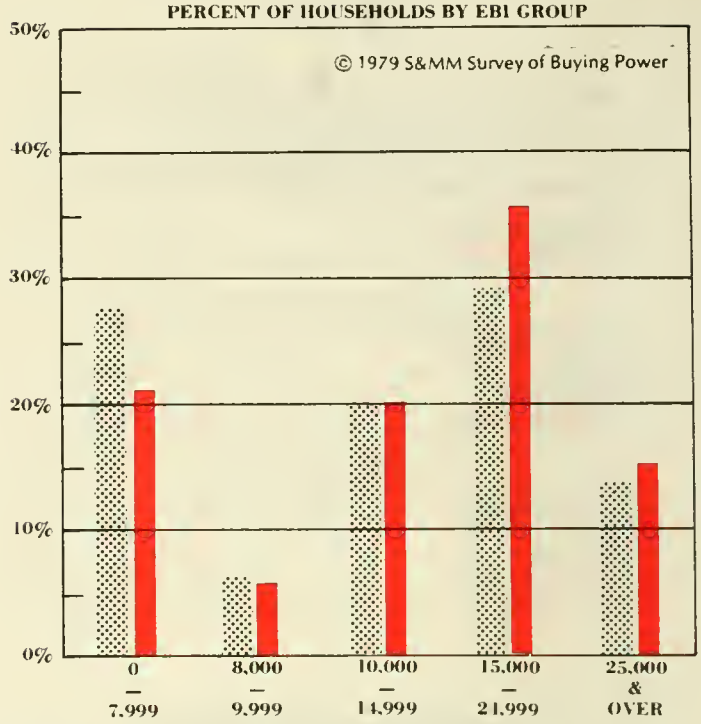

PER CAPITA INCOME

EST. 1969 & 1975

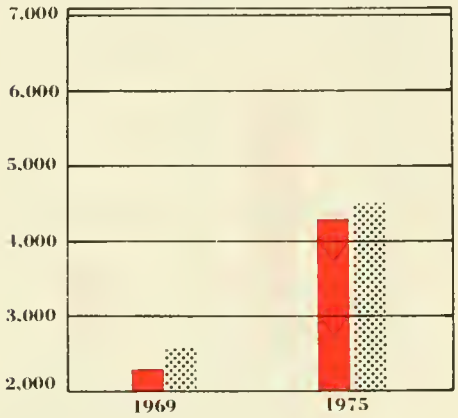

STATE AVERAGE

THIS COUNTY

INADEQUATE HOUSING

(1970 CENSUS)

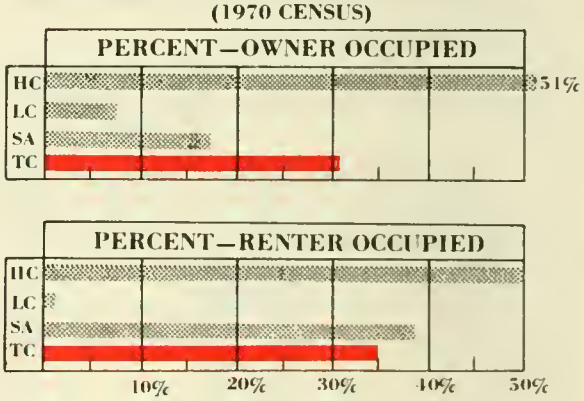

FUEL - HOUSING

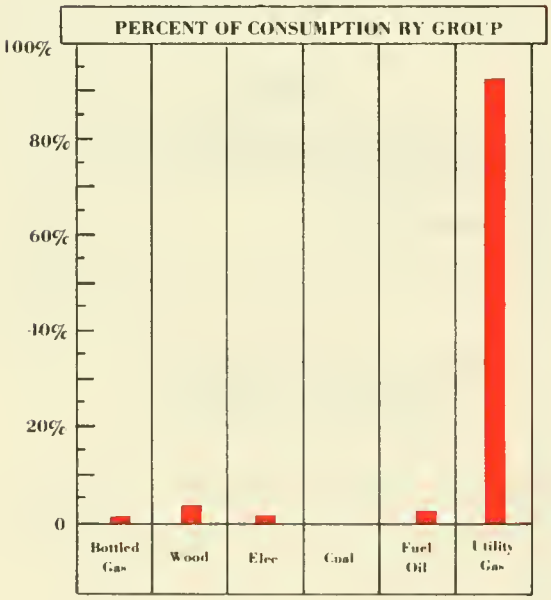

PUBLIC ASSISTANCE

RATE PER 1,000 COUNTY POPULATION

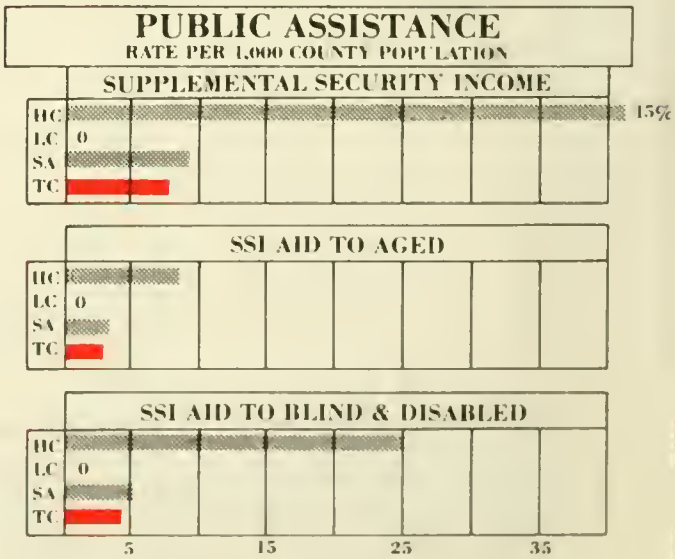

HIGH SCHOOL DROP OUT

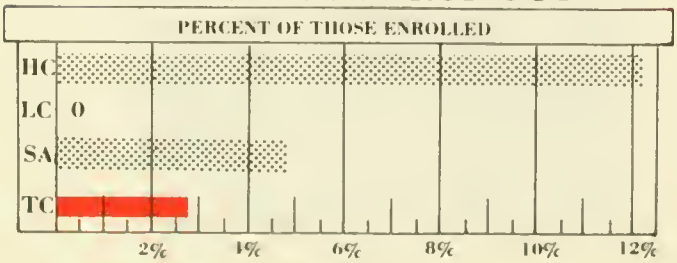

DEER LODGE

	NUMBER	RANK	% or RATE PER 1,000 * COUNTY POP.	RANK of PERCENT or RATE
POPULATION				
1978 Population	13,900	12		
Sq. Miles	740	55		
Population Density	18.78	5		
LOW INCOME POPULATION				
Poor Persons	1,512		10.8%	49
Near Poor 125% Poverty	2,453		17.4%	44*
Low Income Elderly	272		14.5%	53
HEALTH-MEDICAL				
Births	171		12.3*	51
Crude Deaths	156		11.2*	6.5*
Infant Deaths	2		11.7*	22
Doctors, MD	21			
Dentists, DDS/DMD	6			
Total Hospital Beds	60			
PUBLIC ASSISTANCE				
AFDC Recipients			27.7 *	11
Food Stamp Recipients			36.0 *	16
SSI Recipients	109		7.8*	37
EDUCATION				
High School Drop Outs	27		2.8%	37.5*
SOCIAL & HEALTH DISORDERS				
Alcohol Admissions by County of Res.	99		7.1*	17.5*
Developmentally Disabled Served	13		.93*	37
Crime Rate	89		5.9*	48
Divorces (1977)	61		4.3*	32
HOUSING				
Owner Occupied Housing Units	2,991			
Owner Occupied-Inadequate Housing	926			8*
Renter Occupied Housing Units	1,590			
Renter Occupied-Inadequate Housing	562			27*
EMPLOYMENT				
Unemployment Rate			8.4%	5*
INCOME				
Effective Buying Income	15,280	10		
0 - 7,999			22.2%	48
8,000 - 9,999			6.2%	46*
10,000 - 14,999			20.2%	28
15,000 - 24,999			36.3%	2
25,000 - OVER			15.1%	22.5*

FALLON COUNTY

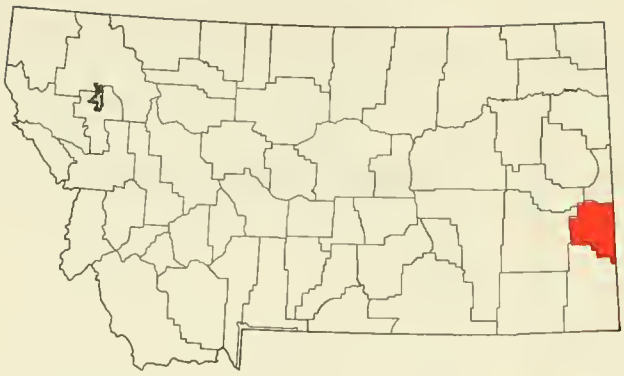

All Data for 1978 Except Where Noted

NOTE:
HC = Highest County
LC = Lowest County
SA = State Average
TC = This County

COUNTY POOR BY CCD
(1970 Census)

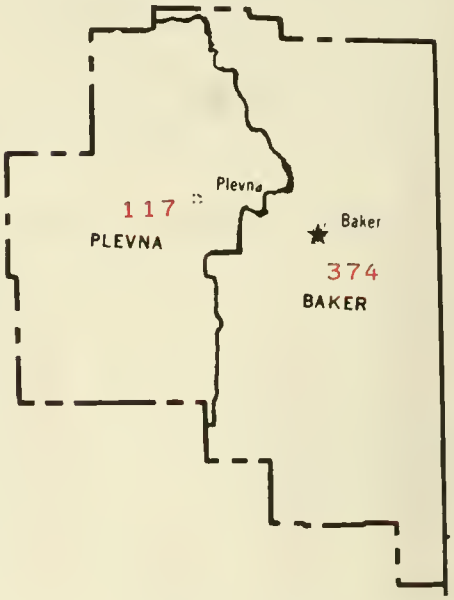

Total Persons Below Poverty Level
Shown in Red, Based on Sample Data

POPULATION BY SIZE OF URBAN CENTER
(1976 CENSUS REVISED POPULATION ESTIMATES)

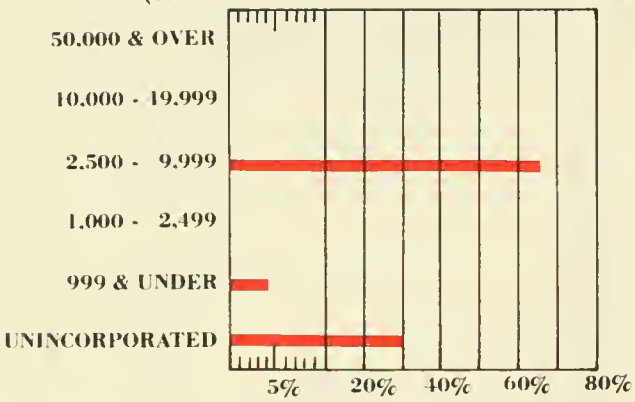

POPULATION BY AGE & SEX
(1970 CENSUS DATA)

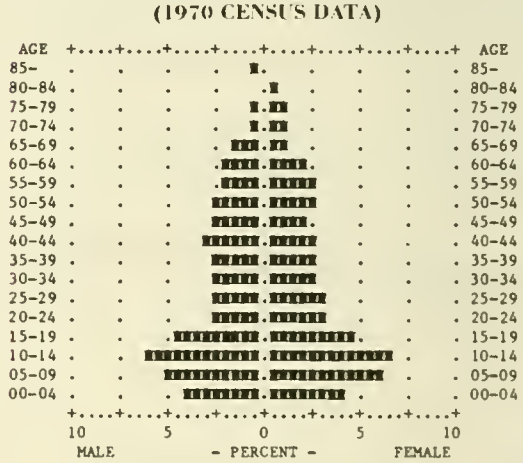

AID TO DEPENDENT CHILDREN
(QUARTERLY RATE PER 1,000 COUNTY POPULATION)

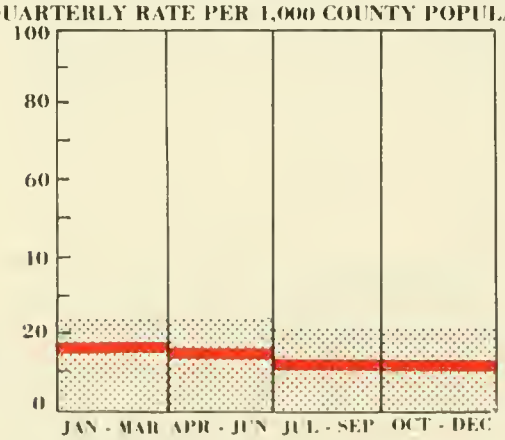

	MALE		FEMALE		
AGE	NUMBER	PERCENT OF TOTAL POP	NUMBER	PERCENT OF TOTAL POP	AGE
85-	22.	.5	16.	.4	85-
80-84	20.	.5	36.	.9	80-84
75-79	39.	1.0	43.	1.1	75-79
70-74	30.	.7	44.	1.1	70-74
65-69	61.	1.5	47.	1.2	65-69
60-64	85.	2.1	82.	2.0	60-64
55-59	99.	2.4	103.	2.5	55-59
50-54	109.	2.7	103.	2.5	50-54
45-49	108.	2.7	91.	2.2	45-49
40-44	141.	3.5	113.	2.8	40-44
35-39	118.	2.9	111.	2.7	35-39
30-34	117.	2.9	121.	3.0	30-34
25-29	104.	2.6	125.	3.1	25-29
20-24	107.	2.6	124.	3.1	20-24
15-19	191.	4.7	199.	4.9	15-19
10-14	249.	6.1	282.	7.0	10-14
05-09	216.	5.3	249.	6.1	05-09
00-04	180.	4.4	165.	4.1	00-04
TOTAL	1996.		2054.		TOTAL

HEALTH & SOCIAL DISORDERS

RATE PER 1,000 COUNTY POPULATION

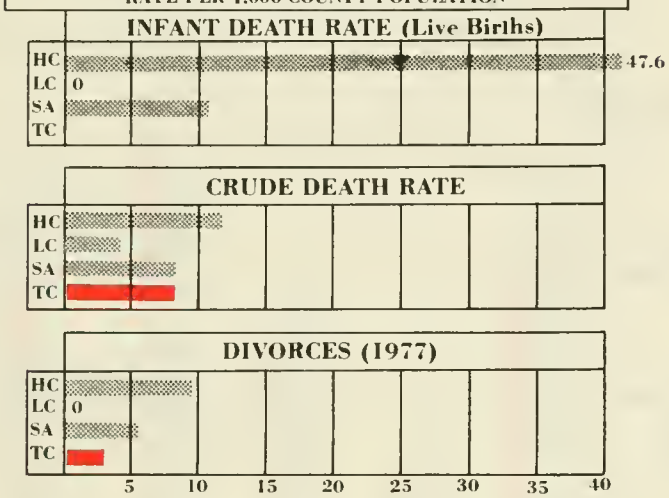

HEALTH - MEDICAL

ACTUAL NUMBER PRACTICING IN DIRECT PATIENT CARE



POPULATION PRACTITIONER		HOSPITAL BEDS	
1333	4000	60	19
MD	DDS DMD	SA	TC

ALCOHOL ADMISSIONS

RATE PER 1,000 COUNTY POPULATION



DEVELOPMENTALLY DISABLED

SERVED — RATE PER 1,000 COUNTY POPULATION

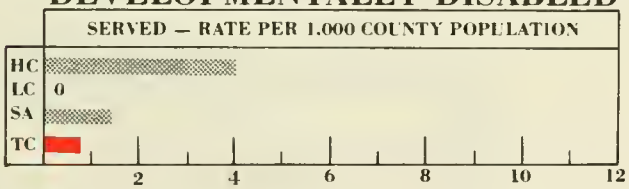

CRIME

RATE PER 1,000 COUNTY POPULATION

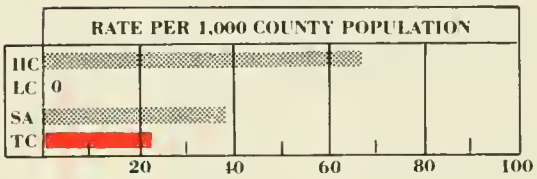

FOOD STAMP RECIPIENTS

(QUARTERLY) RATE PER 1,000 COUNTY POPULATION

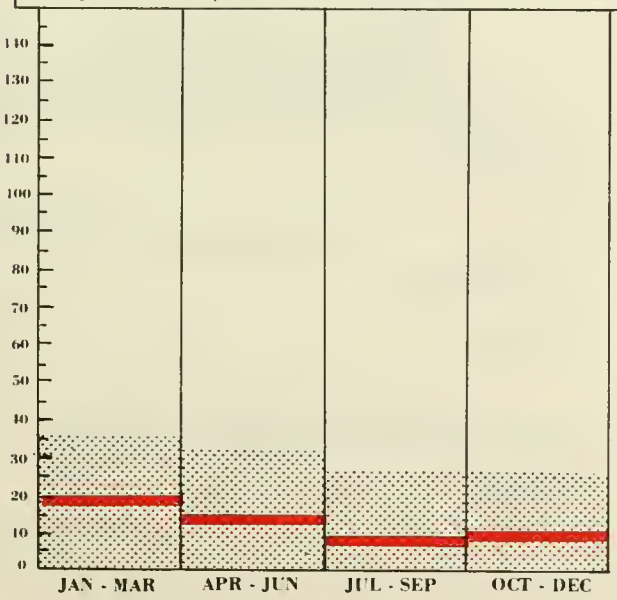

UNEMPLOYMENT

RATE QUARTERLY (Labor Force)

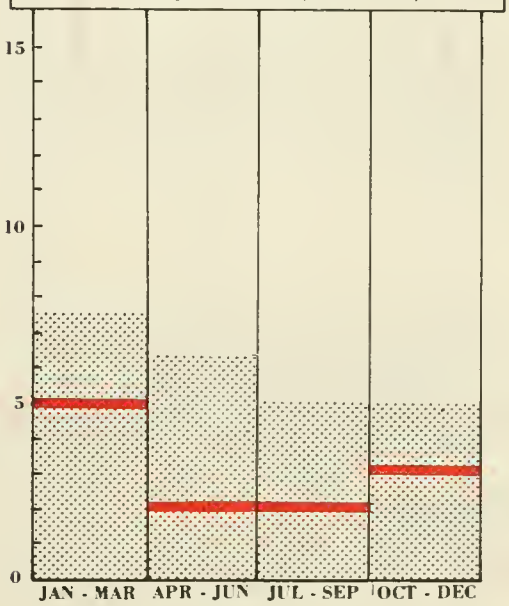

EFFECTIVE BUYING INCOME

MEDIAN HOUSEHOLD EBI

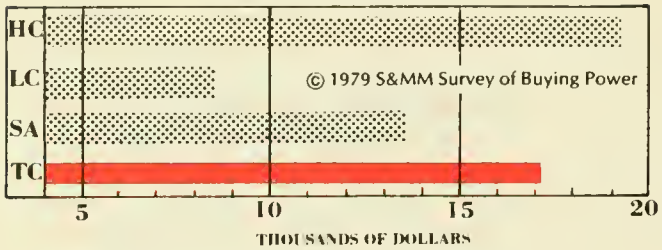

EFFECTIVE BUYING INCOME

PERCENT OF HOUSEHOLDS BY EBI GROUP

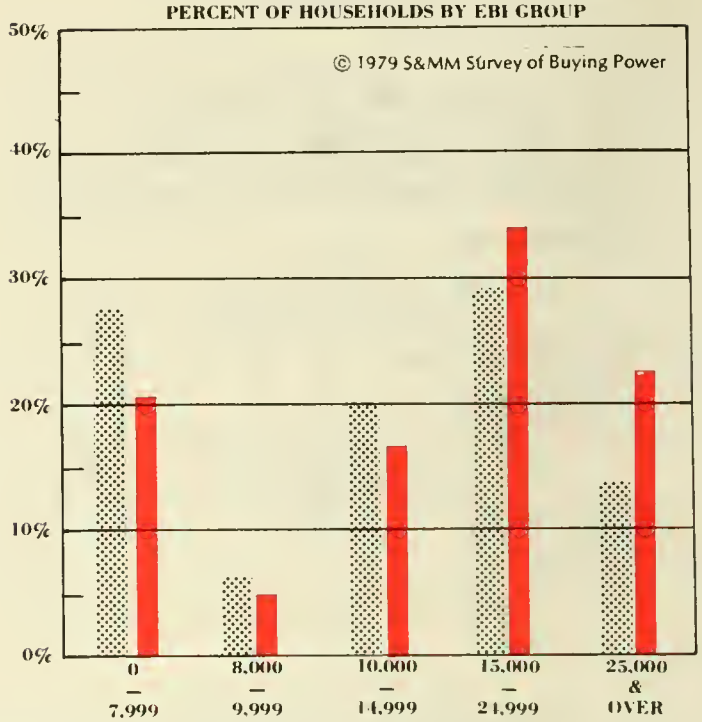

PER CAPITA INCOME

EST. 1969 & 1975

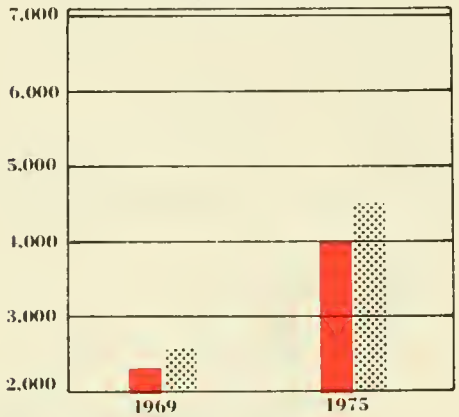

STATE AVERAGE
THIS COUNTY

INADEQUATE HOUSING

(1970 CENSUS)

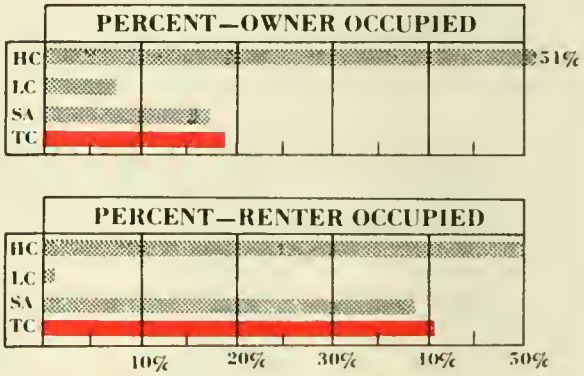

FUEL - HOUSING

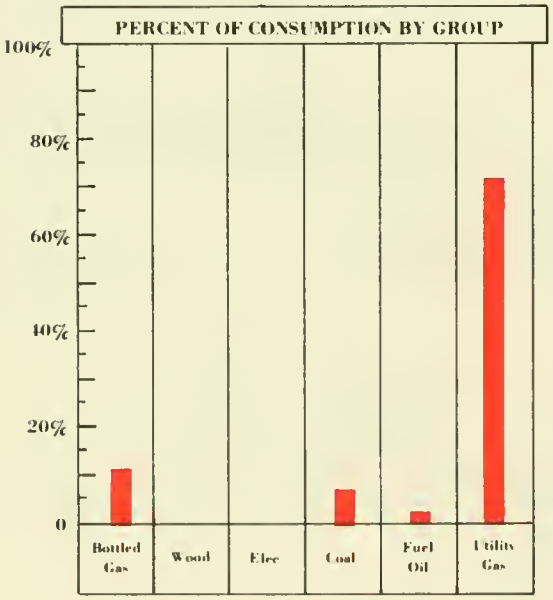

PUBLIC ASSISTANCE

RATE PER 1,000 COUNTY POPULATION

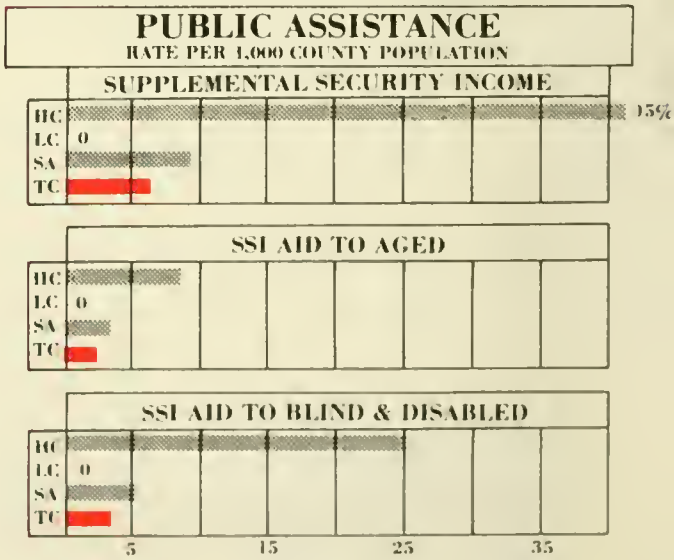

HIGH SCHOOL DROP OUT

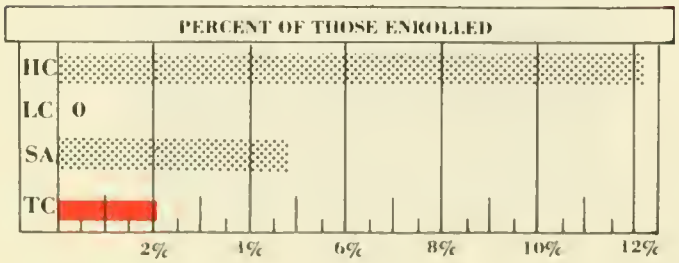

FALLON

	NUMBER	RANK	% or RATE PER 1,000 * COUNTY POP.	RANK of PERCENT or RATE
POPULATION				
1978 Population	4,000	38		
Sq. Miles	1,633	45		
Population Density	2.45	32		
LOW INCOME POPULATION				
Poor Persons	506		12.6%	37
Near Poor 125% Poverty	801		19.9%	34
Low Income Elderly	109		30.4%	13
HEALTH-MEDICAL				
Births	72		18*	24
Crude Deaths	34		8.5*	30.5*
Infant Deaths	0		0	45.5*
Doctors, MD	3			
Dentists, DDS/DMD	1			
Total Hospital Beds	19			
PUBLIC ASSISTANCE				
AFDC Recipients			13.3*	32
Food Stamp Recipients			12.7*	47
SSI Recipients	29		7.3*	40
EDUCATION				
High School Drop Outs	7		2.1%	42.5*
SOCIAL & HEALTH DISORDERS				
Alcohol Admissions by County of Res.	14		3.5*	40
Developmentally Disabled Served	3		.75*	38.5*
Crime Rate	91		22.4*	22
Divorces (1977)	15		3.8*	36.5*
HOUSING				
Owner Occupied Housing Units	896			
Owner Occupied-Inadequate Housing	167			34*
Renter Occupied Housing Units	324			
Renter Occupied-Inadequate Housing	134			12.5*
EMPLOYMENT				
Unemployment Rate			3.5%	47
INCOME				
Effective Buying Income	17,179	7		
0 - 7,999			21.3%	50
8,000 - 9,999			4.8%	53
10,000 - 14,999			16.8%	46
15,000 - 24,999			33.8%	5
25,000 - OVER			23.3%	7

FERGUS COUNTY

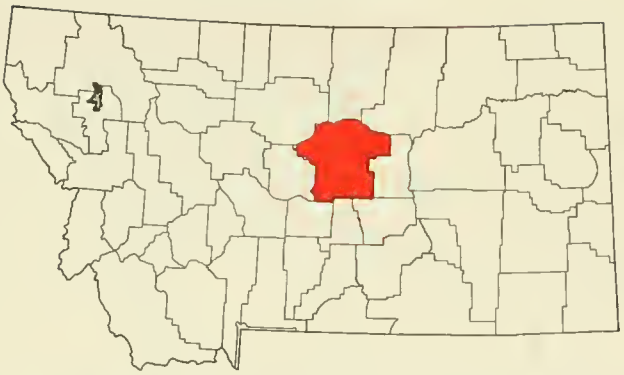

All Data for 1978 Except Where Noted

NOTE:
HC = Highest County
LC = Lowest County
SA = State Average
TC = This County

COUNTY POOR BY CCD
(1970 Census)

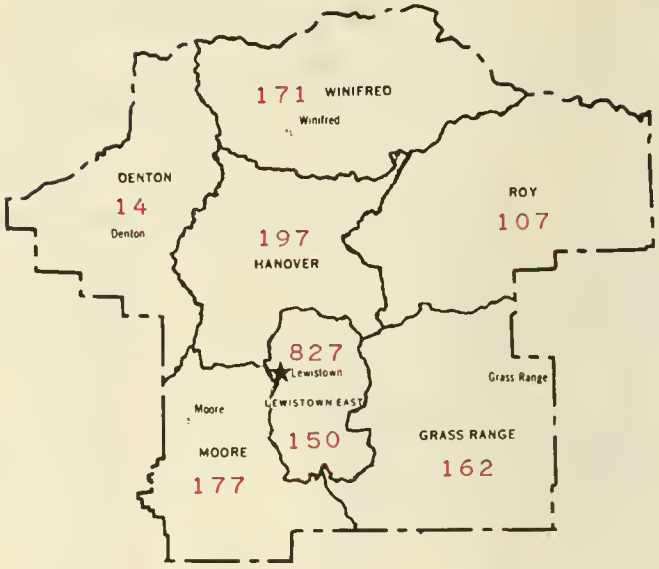

Total Persons Below Poverty Level
Shown in Red. Based on Sample Data

POPULATION BY SIZE OF URBAN CENTER
(1976 CENSUS REVISED POPULATION ESTIMATES)

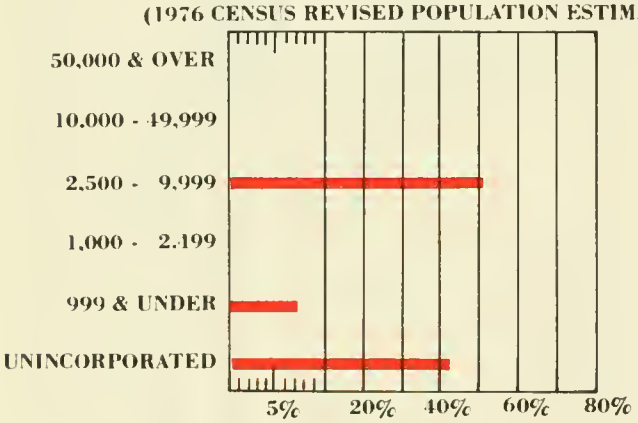

POPULATION BY AGE & SEX
(1970 CENSUS DATA)

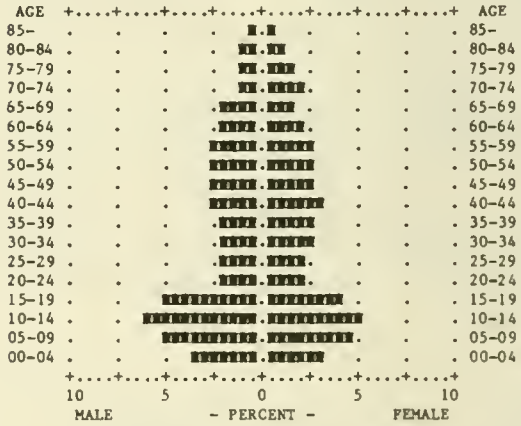

AGE	MALE NUMBER	MALE PERCENT OF TOTAL POP	FEMALE NUMBER	FEMALE PERCENT OF TOTAL POP	AGE
85-	78.	.6	126.	1.0	85-
80-84	152.	1.2	161.	1.3	80-84
75-79	187.	1.5	201.	1.6	75-79
70-74	176.	1.4	260.	2.1	70-74
65-69	256.	2.0	249.	2.0	65-69
60-64	288.	2.3	298.	2.4	60-64
55-59	350.	2.8	330.	2.6	55-59
50-54	377.	3.0	345.	2.7	50-54
45-49	367.	2.9	353.	2.8	45-49
40-44	373.	3.0	390.	3.1	40-44
35-39	286.	2.3	330.	2.6	35-39
30-34	287.	2.3	325.	2.6	30-34
25-29	295.	2.3	311.	2.5	25-29
20-24	306.	2.4	295.	2.3	20-24
15-19	634.	5.0	561.	4.4	15-19
10-14	780.	6.2	687.	5.4	10-14
05-09	650.	5.2	624.	4.9	05-09
00-04	484.	3.8	439.	3.5	00-04
TOTAL	6326.		6285.		TOTAL

AID TO DEPENDENT CHILDREN
(QUARTERLY RATE PER 1,000 COUNTY POPULATION)

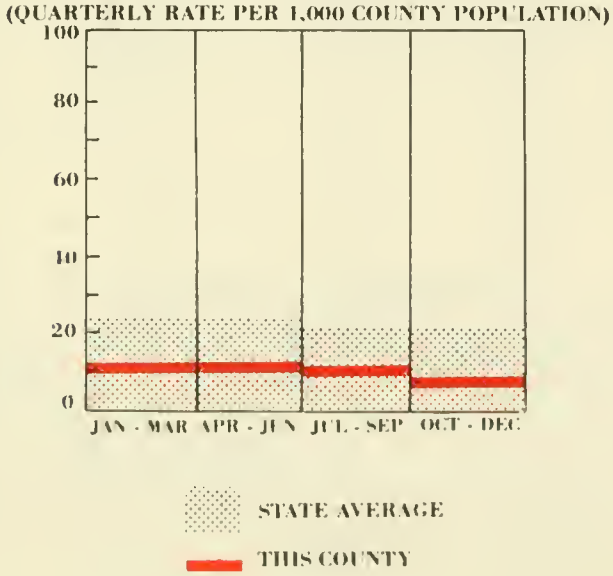

HEALTH & SOCIAL DISORDERS
RATE PER 1,000 COUNTY POPULATION

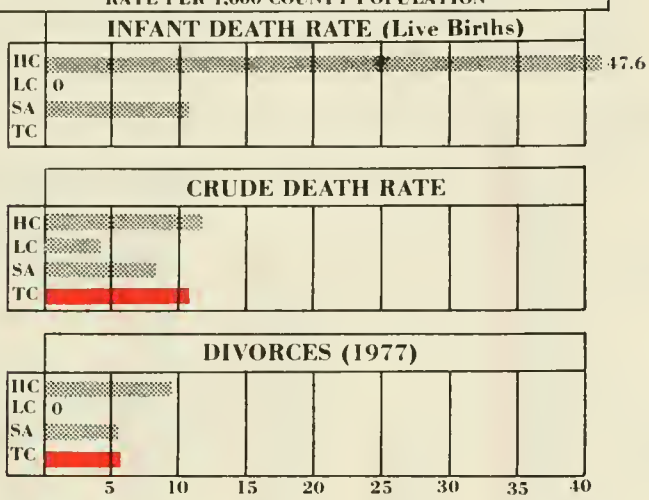

HEALTH - MEDICAL
ACTUAL NUMBER PRACTICING IN DIRECT PATIENT CARE

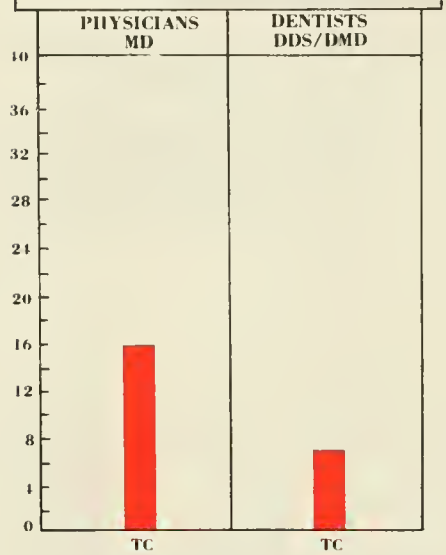

POPULATION PRACTITIONER		HOSPITAL BEDS	
837	1914	60	47
MD	DDS DMD	SA	TC

ALCOHOL ADMISSIONS
RATE PER 1,000 COUNTY POPULATION



DEVELOPMENTALLY DISABLED
SERVED — RATE PER 1,000 COUNTY POPULATION

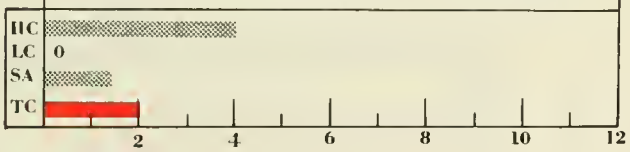

CRIME
RATE PER 1,000 COUNTY POPULATION

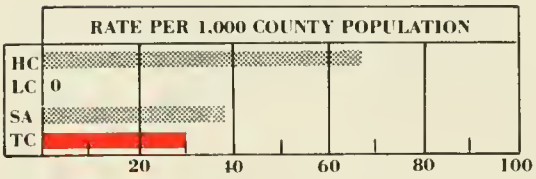

FOOD STAMP RECIPIENTS
(QUARTERLY) RATE PER 1,000 COUNTY POPULATION

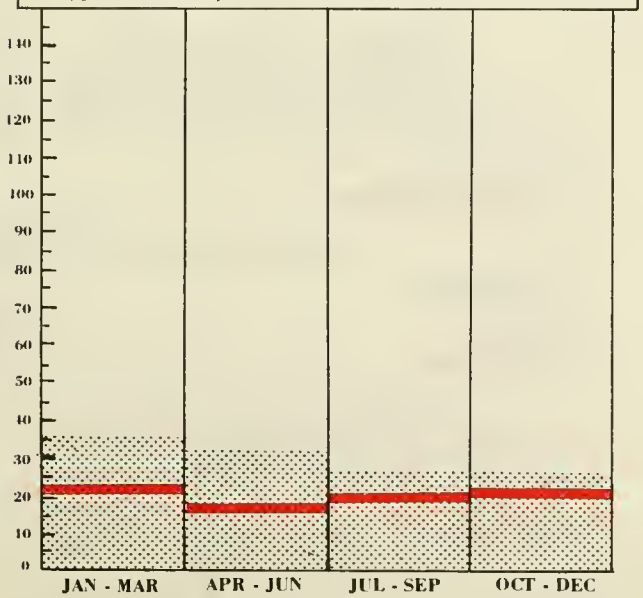

UNEMPLOYMENT
RATE QUARTERLY (Labor Force)

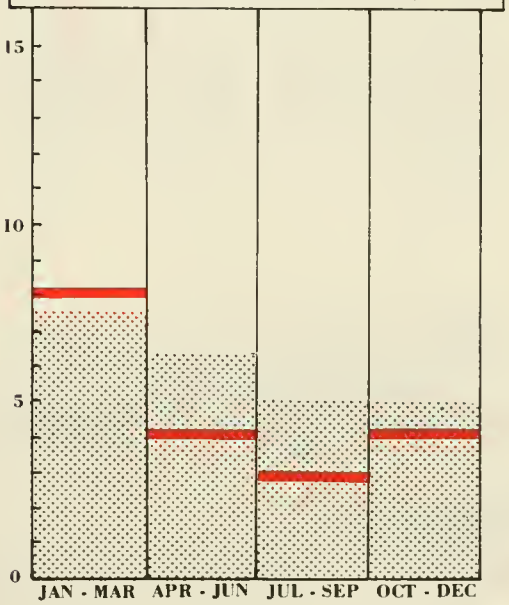

EFFECTIVE BUYING INCOME

MEDIAN HOUSEHOLD EBI

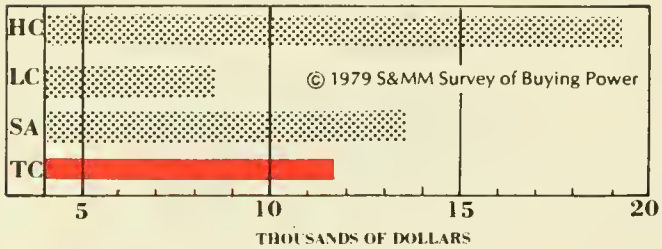

EFFECTIVE BUYING INCOME

PERCENT OF HOUSEHOLDS BY EBI GROUP

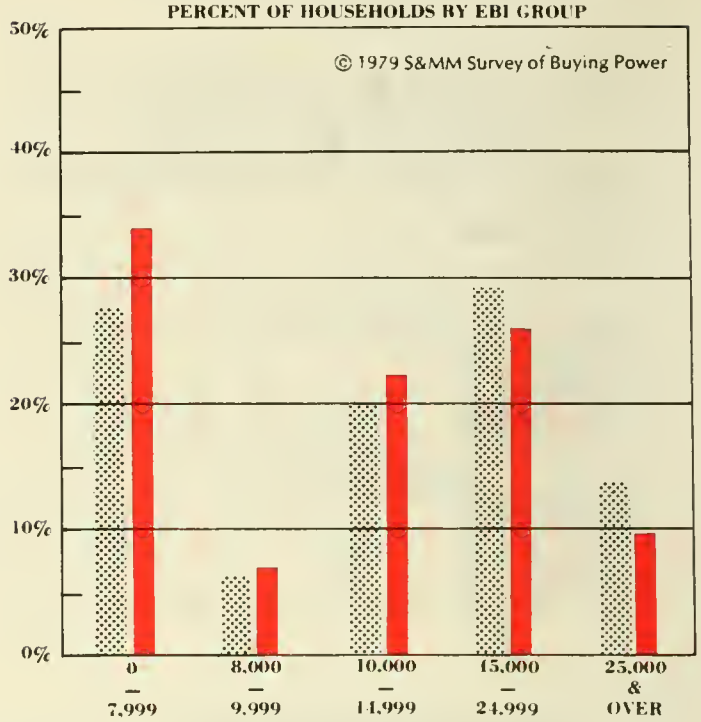

PER CAPITA INCOME

EST. 1969 & 1975

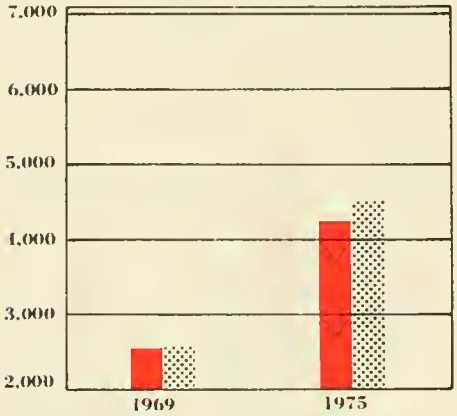

STATE AVERAGE
THIS COUNTY

INADEQUATE HOUSING

(1970 CENSUS)

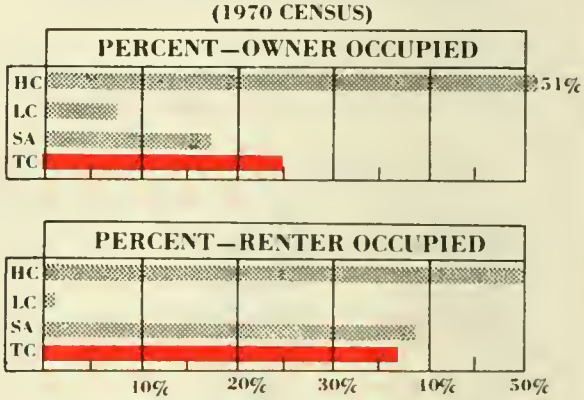

FUEL - HOUSING

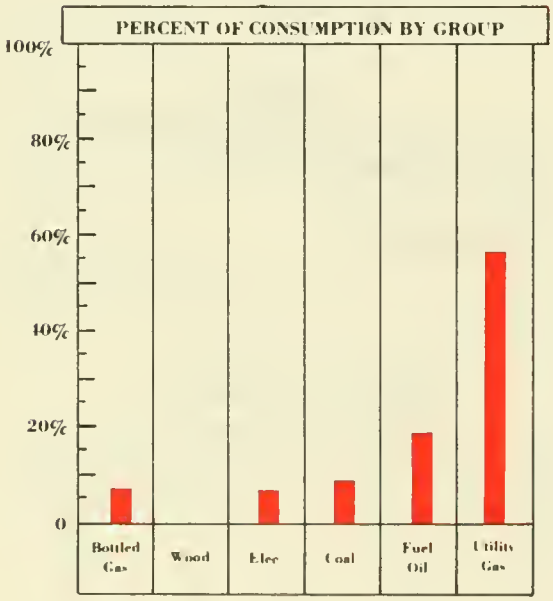

PUBLIC ASSISTANCE

RATE PER 1,000 COUNTY POPULATION

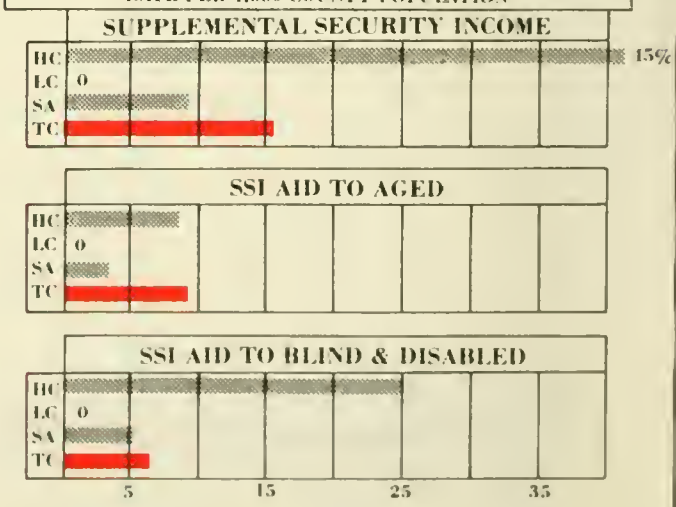

HIGH SCHOOL DROP OUT

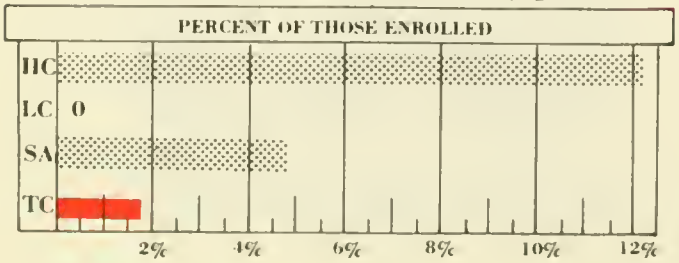

FERGUS

	NUMBER	RANK	% or RATE PER 1,000 * COUNTY POP.	RANK of PERCENT or RATE
POPULATION				
1978 Population	13,400	13		
Sq. Miles	4,242	9		
Population Density	3.16	24		
LOW INCOME POPULATION				
Poor Persons	1,840		14.9%	27
Near Poor 125% Poverty	2,525		20.5%	31
Low Income Elderly	447		24.2%	34
HEALTH-MEDICAL				
Births	209		15.6*	40.5*
Crude Deaths	156		11.7*	3
Infant Deaths	0		0.0	45.5*
Doctors, MD	16			
Dentists, DDS/DMD	7			
Total Hospital Beds	47			
PUBLIC ASSISTANCE				
AFDC Recipients			10.4*	38
Food Stamp Recipients			21.0*	35
SSI Recipients	221		16.5*	4
EDUCATION				
High School Drop Outs	19		1.9%	44.5*
SOCIAL & HEALTH DISORDERS				
Alcohol Admissions by County of Res.	126		9.4*	10
Developmentally Disabled Served	27		2.01	19
Crime Rate	415		30.3*	15
Divorces (1977)	83		6.2*	16
HOUSING				
Owner Occupied Housing Units	2,784			
Owner Occupied-Inadequate Housing	691			17.5*
Renter Occupied Housing Units	1,242			
Renter Occupied-Inadequate Housing	472			20*
EMPLOYMENT				
Unemployment Rate			4.6%	31.5*
INCOME				
Effective Buying Income	11,801	38		
0 - 7,999			33.9%	19
8,000 - 9,999			7.8%	23.5*
10,000 - 14,999			22.7%	14.5*
15,000 - 24,999			25.7%	32.5*
25,000 - OVER			9.9	33

FLATHEAD COUNTY

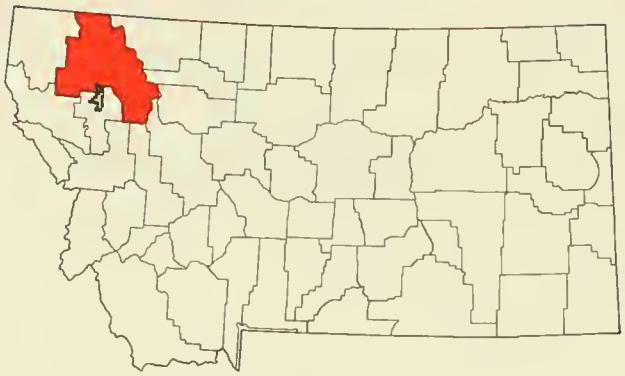

All Data for 1978 Except Where Noted

NOTE:
HC = Highest County
LC = Lowest County
SA = State Average
TC = This County

COUNTY POOR BY CCD
(1970 Census)

Total Persons Below Poverty Level
Shown in Red, Based on Sample Data

POPULATION BY SIZE OF URBAN CENTER
(1976 CENSUS REVISED POPULATION ESTIMATES)

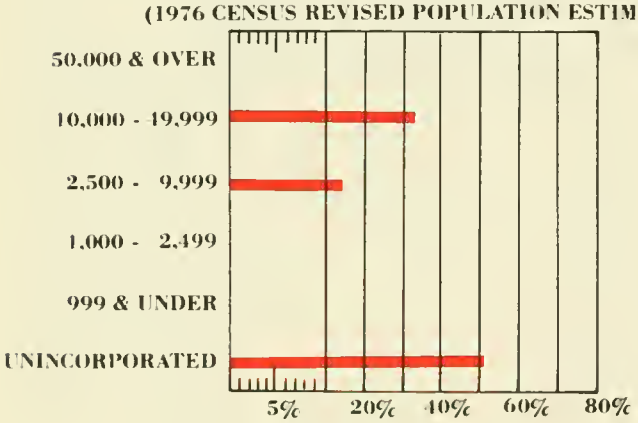

POPULATION BY AGE & SEX
(1970 CENSUS DATA)

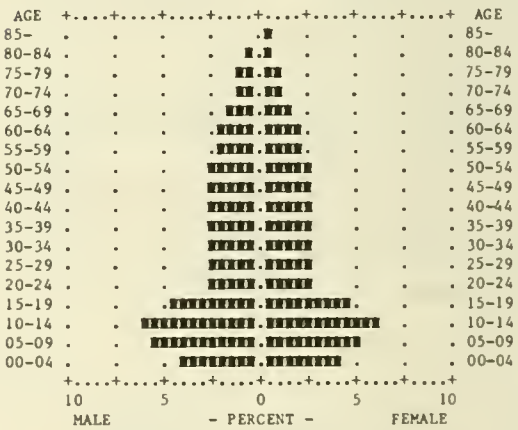

AID TO DEPENDENT CHILDREN
(QUARTERLY RATE PER 1,000 COUNTY POPULATION)

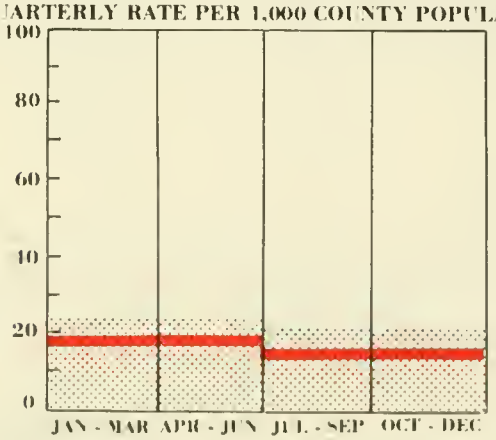

STATE AVERAGE

THIS COUNTY

	MALE		FEMALE		
AGE	NUMBER	PERCENT OF TOTAL POP	NUMBER	PERCENT OF TOTAL POP	AGE
85-	154.	.4	202.	.5	85-
80-84	285.	.7	310.	.8	80-84
75-79	409.	1.0	415.	1.1	75-79
70-74	489.	1.2	541.	1.4	70-74
65-69	643.	1.6	676.	1.7	65-69
60-64	791.	2.0	792.	2.0	60-64
55-59	937.	2.4	930.	2.4	55-59
50-54	1124.	2.8	1138.	2.9	50-54
45-49	1153.	2.9	1110.	2.8	45-49
40-44	1150.	2.9	1137.	2.9	40-44
35-39	1019.	2.6	1118.	2.8	35-39
30-34	1109.	2.8	1159.	2.9	30-34
25-29	1115.	2.8	1150.	2.9	25-29
20-24	1004.	2.5	1171.	3.0	20-24
15-19	1951.	4.9	1972.	5.0	15-19
10-14	2370.	6.0	2368.	6.0	10-14
05-09	2210.	5.6	2034.	5.2	05-09
00-04	1686.	4.3	1638.	4.2	00-04
TOTAL	19599.		19861.		TOTAL

HEALTH & SOCIAL DISORDERS
RATE PER 1,000 COUNTY POPULATION

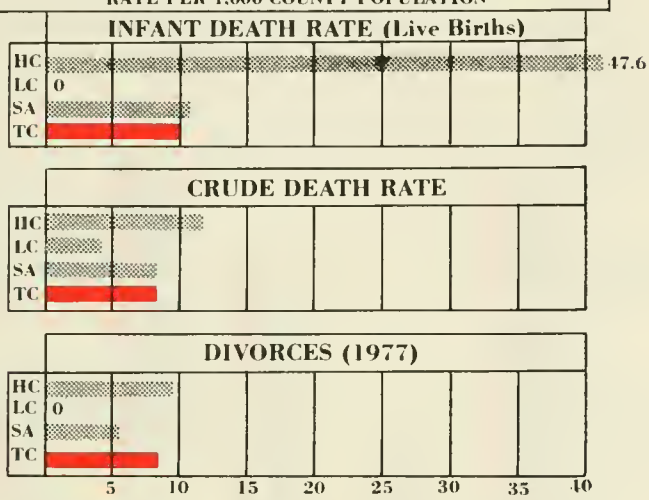

HEALTH - MEDICAL
ACTUAL NUMBER PRACTICING IN DIRECT PATIENT CARE

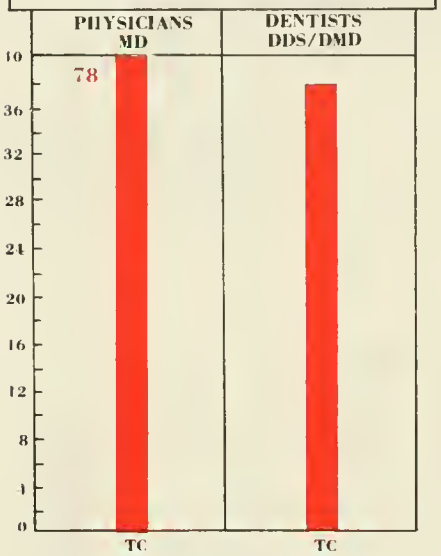

POPULATION PRACTITIONER		HOSPITAL BEDS	
641	1316	60	135
MD	DDS DMD	SA	TC

ALCOHOL ADMISSIONS
RATE PER 1,000 COUNTY POPULATION

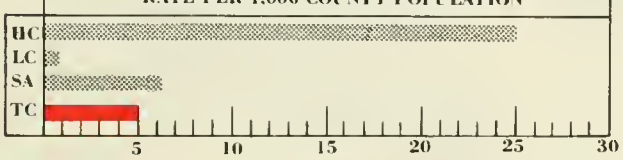

DEVELOPMENTALLY DISABLED
SERVED — RATE PER 1,000 COUNTY POPULATION

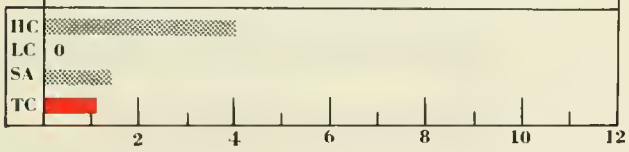

CRIME
RATE PER 1,000 COUNTY POPULATION

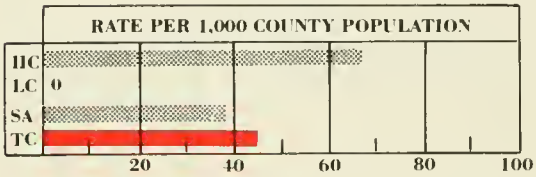

FOOD STAMP RECIPIENTS
(QUARTERLY) RATE PER 1,000 COUNTY POPULATION

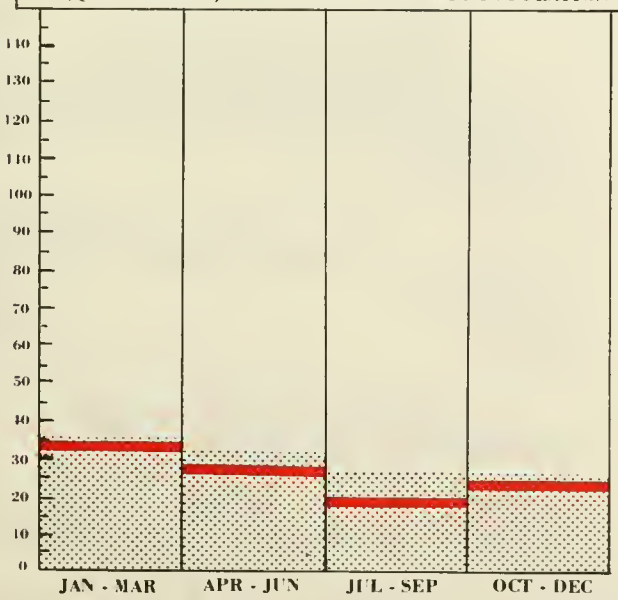

UNEMPLOYMENT
RATE QUARTERLY (Labor Force)

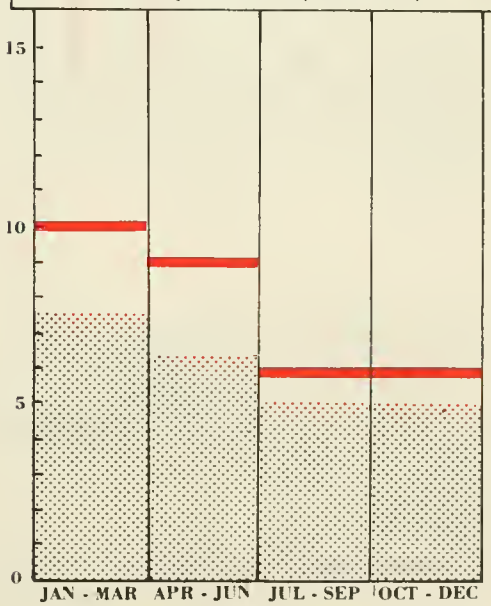

EFFECTIVE BUYING INCOME

MEDIAN HOUSEHOLD EBI

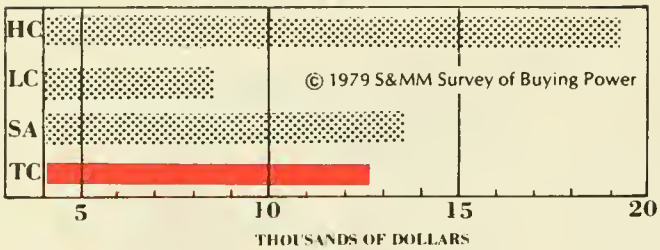

EFFECTIVE BUYING INCOME

PERCENT OF HOUSEHOLDS BY EBI GROUP

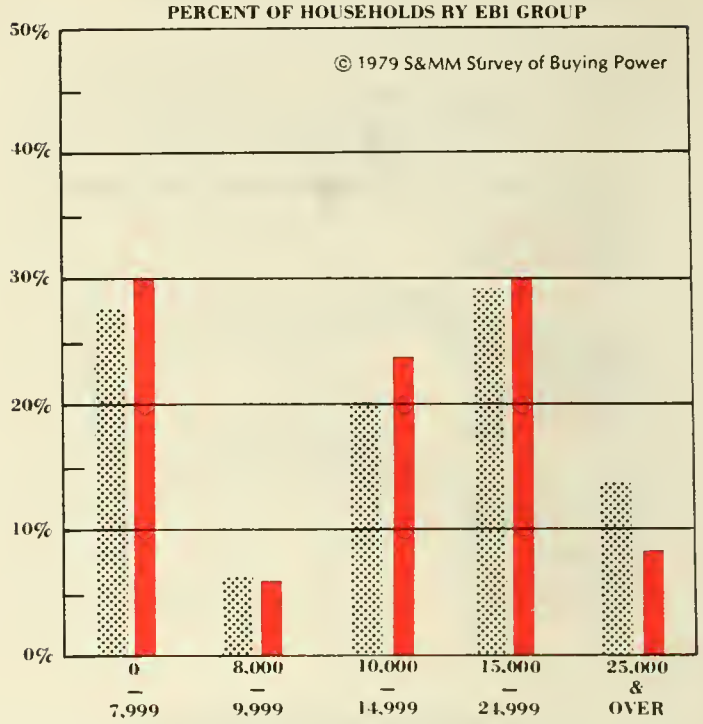

PER CAPITA INCOME

EST. 1969 & 1975

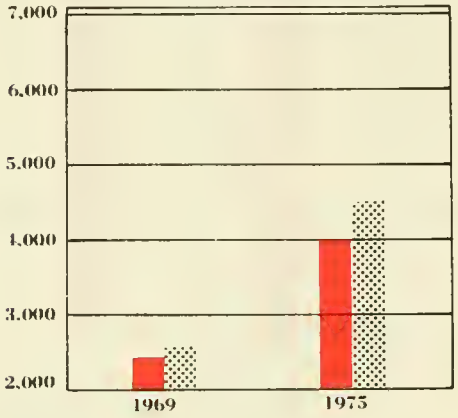

STATE AVERAGE
THIS COUNTY

INADEQUATE HOUSING

(1970 CENSUS)

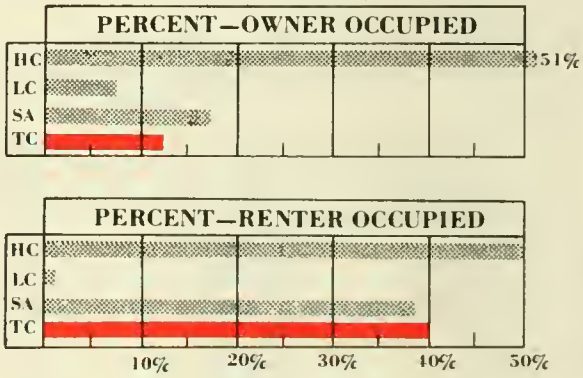

FUEL - HOUSING

PERCENT OF CONSUMPTION BY GROUP

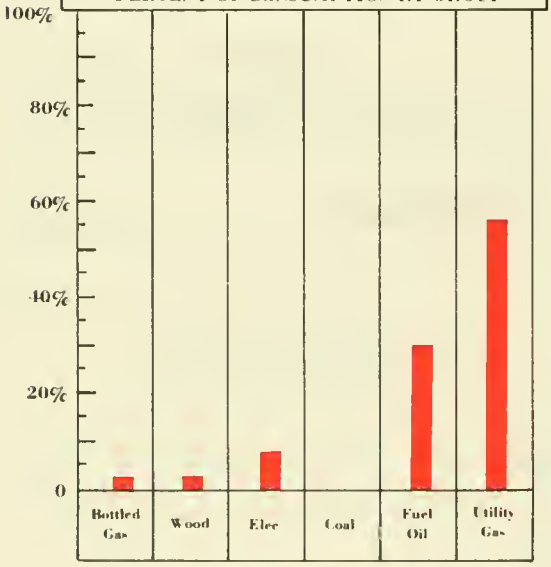

PUBLIC ASSISTANCE

RATE PER 1,000 COUNTY POPULATION

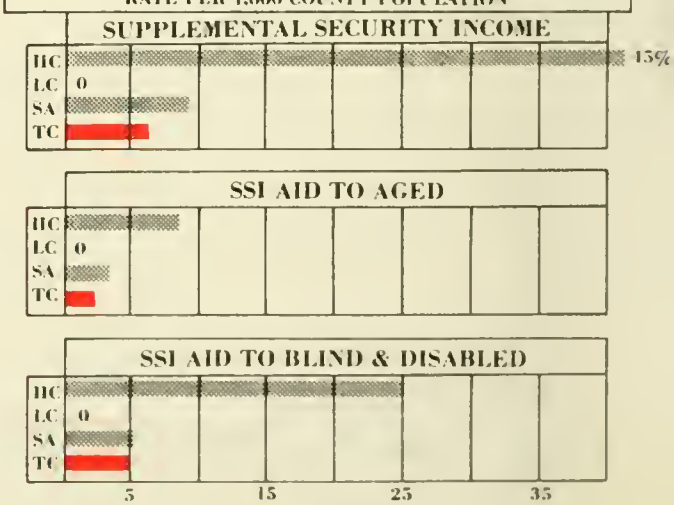

HIGH SCHOOL DROP OUT

PERCENT OF THOSE ENROLLED

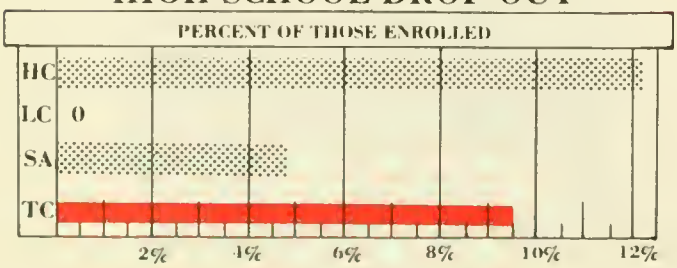

FLATHEAD

	NUMBER	RANK	% or RATE PER 1,000 * COUNTY POP.	RANK of PERCENT or RATE
POPULATION				
1978 Population	50,000	4		
Sq. Miles	5,137	3		
Population Density	9.73	9		
LOW INCOME POPULATION				
Poor Persons	5,051		12.9%	36
Near Poor 125% Poverty	7,334		18.7%	38
Low Income Elderly	1,361		33.0%	7
HEALTH-MEDICAL				
Births	874		17.5*	27.5*
Crude Deaths	435		8.7*	28
Infant Deaths	9		10.3*	26
Doctors, MD	78			
Dentists, DDS/DMD	38			
Total Hospital Beds	135			
PUBLIC ASSISTANCE				
AFDC Recipients			16.2*	25
Food Stamp Recipients			28.0*	24
SSI Recipients	380		7.6*	39
EDUCATION				
High School Drop Outs	310		9.5%	4
SOCIAL & HEALTH DISORDERS				
Alcohol Admissions by County of Res.	261		5.2*	29
Developmentally Disabled Served	60		1.2*	33
Crime Rate	2,361		45.6*	8
Divorces (1977)	364		7.8*	5
HOUSING				
Owner Occupied Housing Units	8,967			
Owner Occupied-Inadequate Housing	1,100			51.5*
Renter Occupied Housing Units	3,338			
Renter Occupied-Inadequate Housing	1,340			15.5*
EMPLOYMENT				
Unemployment Rate			7.8%	12.5*
INCOME				
Effective Buying Income	12,842	29		
0 - 7,999			29.9%	30
8,000 - 9,999			7.0%	34.5*
10,000 - 14,999			24.1%	8
15,000 - 24,999			30.1%	14
25,000 - OVER			8.9%	37

GALLATIN COUNTY

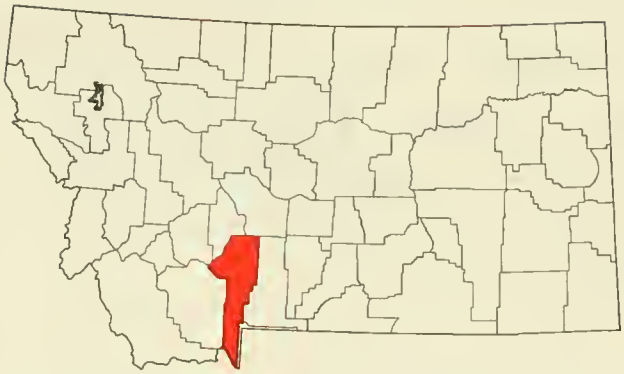

All Data for 1978 Except Where Noted

NOTE:
HC = Highest County
LC = Lowest County
SA = State Average
TC = This County

COUNTY POOR BY CCD
(1970 Census)

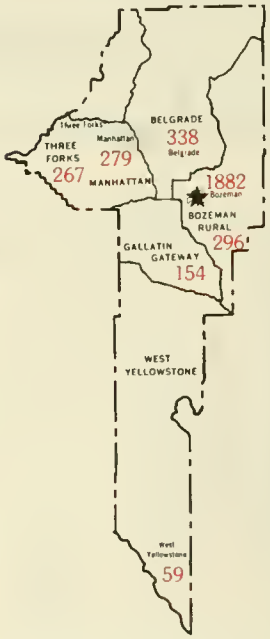

Total Persons Below Poverty Level
Shown in Red, Based on Sample Data

POPULATION BY SIZE OF URBAN CENTER
(1976 CENSUS REVISED POPULATION ESTIMATES)

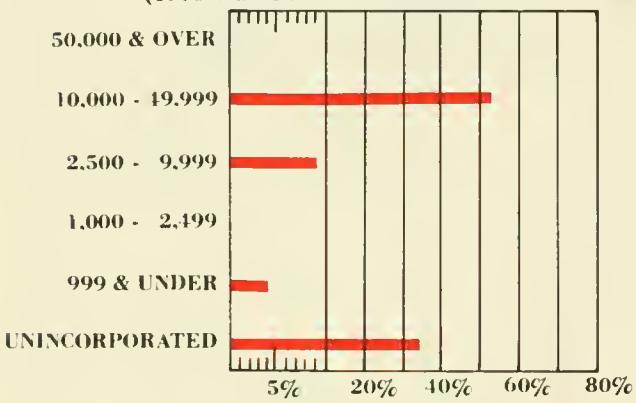

POPULATION BY AGE & SEX
(1970 CENSUS DATA)

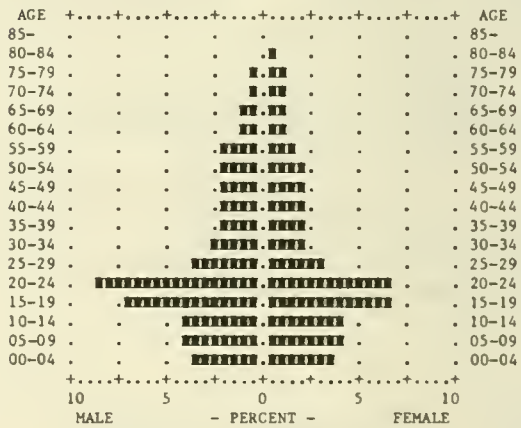

AGE	MALE NUMBER	MALE PERCENT OF TOTAL POP	FEMALE NUMBER	FEMALE PERCENT OF TOTAL POP	AGE
85-	108.	.3	142.	.4	85-
80-84	161.	.5	215.	.7	80-84
75-79	224.	.7	343.	1.1	75-79
70-74	253.	.8	331.	1.0	70-74
65-69	389.	1.2	452.	1.4	65-69
60-64	479.	1.5	468.	1.4	60-64
55-59	659.	2.0	639.	2.0	55-59
50-54	749.	2.3	805.	2.5	50-54
45-49	775.	2.4	755.	2.3	45-49
40-44	714.	2.2	771.	2.4	40-44
35-39	739.	2.3	753.	2.3	35-39
30-34	894.	2.8	777.	2.4	30-34
25-29	1195.	3.7	1062.	3.3	25-29
20-24	2821.	8.7	2225.	6.8	20-24
15-19	2364.	7.3	2201.	6.8	15-19
10-14	1450.	4.5	1417.	4.4	10-14
05-09	1399.	4.3	1361.	4.2	05-09
00-04	1245.	3.8	1170.	3.6	00-04
TOTAL	16618.		15887.		TOTAL

AID TO DEPENDENT CHILDREN
(QUARTERLY RATE PER 1,000 COUNTY POPULATION)

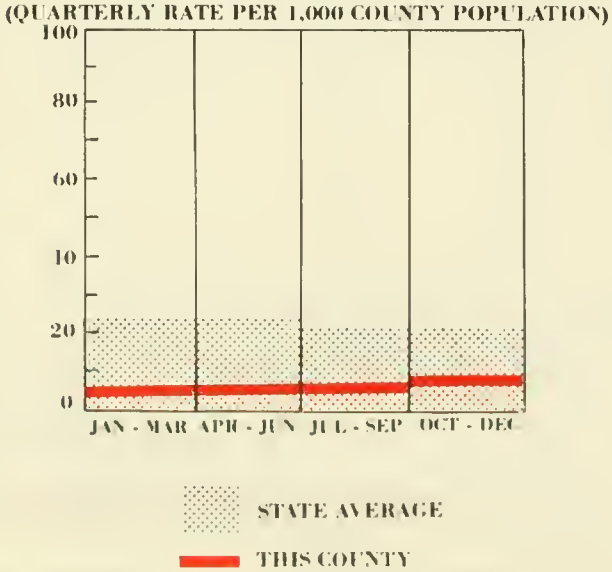

HEALTH & SOCIAL DISORDERS

RATE PER 1,000 COUNTY POPULATION

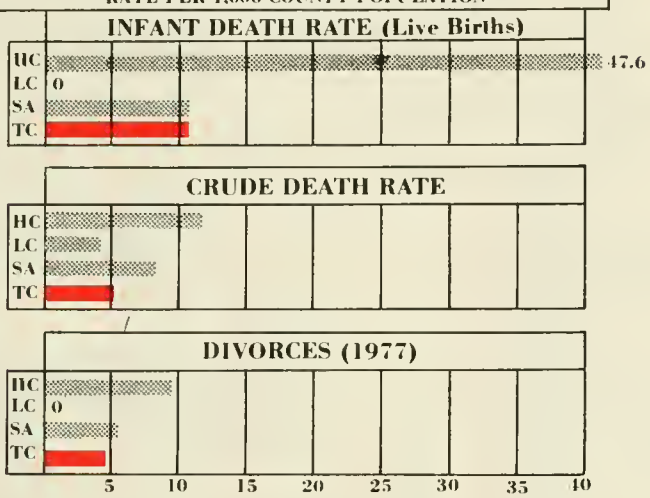

HEALTH - MEDICAL

ACTUAL NUMBER PRACTICING IN DIRECT PATIENT CARE

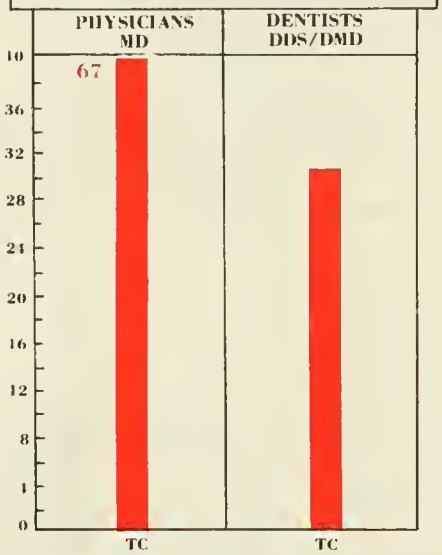

POPULATION PRACTITIONER		HOSPITAL BEDS	
600	1297	60	104
MD	DDS DMD	SA	TC

ALCOHOL ADMISSIONS

RATE PER 1,000 COUNTY POPULATION

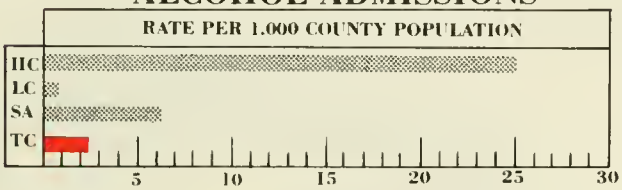

DEVELOPMENTALLY DISABLED

SERVED — RATE PER 1,000 COUNTY POPULATION



CRIME

RATE PER 1,000 COUNTY POPULATION



FOOD STAMP RECIPIENTS

(QUARTERLY) RATE PER 1,000 COUNTY POPULATION

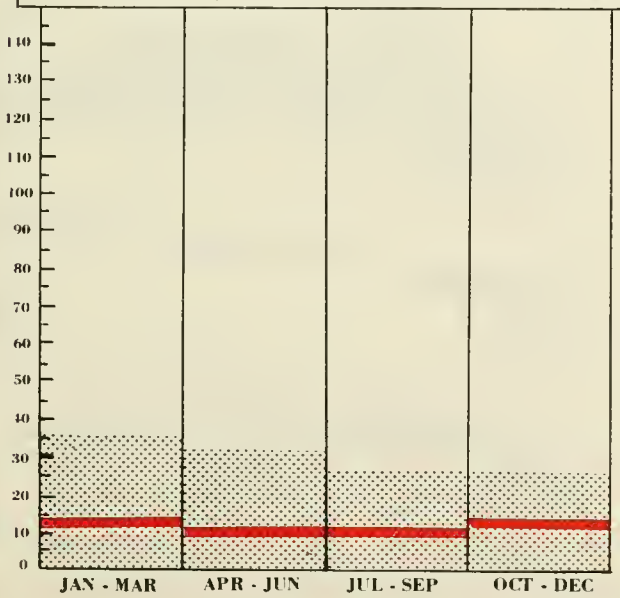

UNEMPLOYMENT

RATE QUARTERLY (Labor Force)

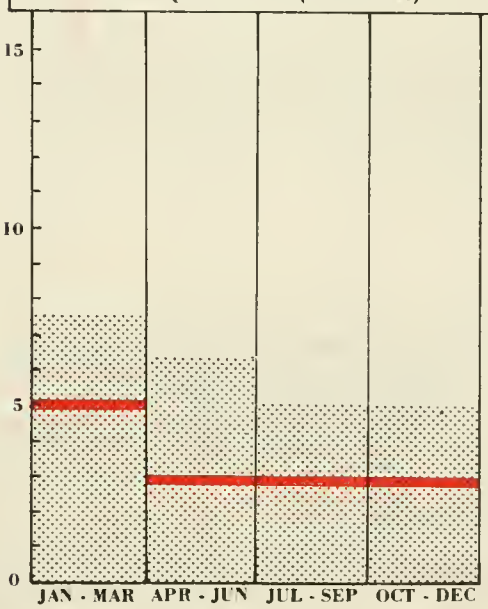

EFFECTIVE BUYING INCOME

MEDIAN HOUSEHOLD EBI

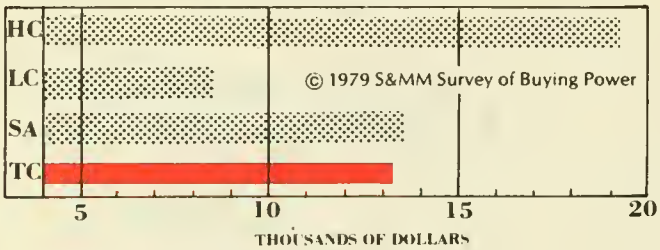

EFFECTIVE BUYING INCOME

PERCENT OF HOUSEHOLDS BY EBI GROUP

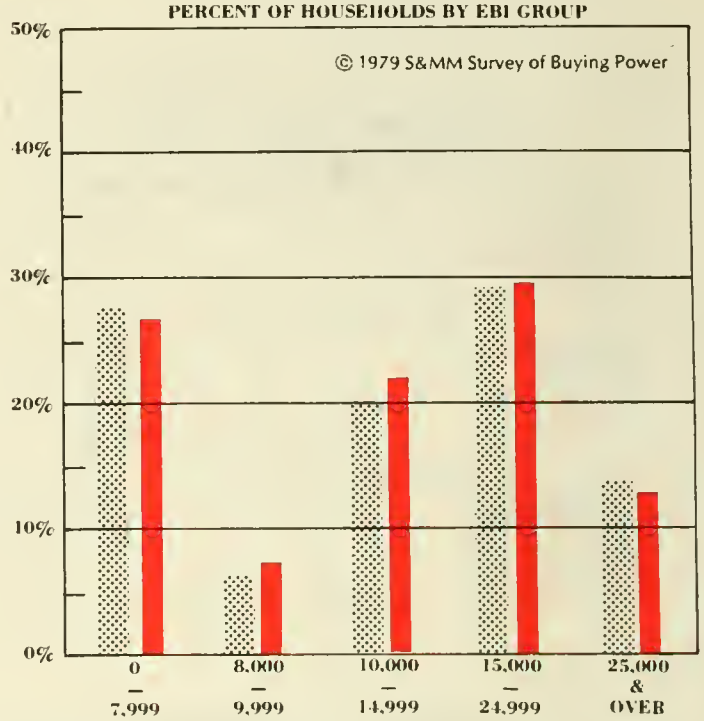

PER CAPITA INCOME

EST. 1969 & 1975

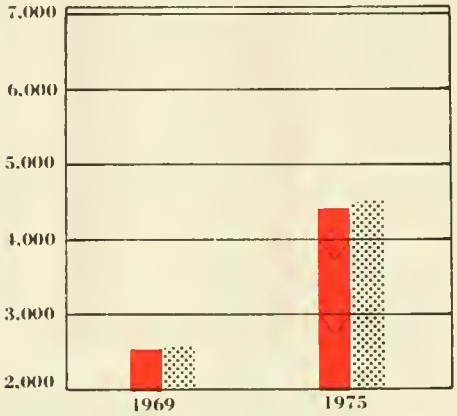

STATE AVERAGE
THIS COUNTY

INADEQUATE HOUSING

(1970 CENSUS)

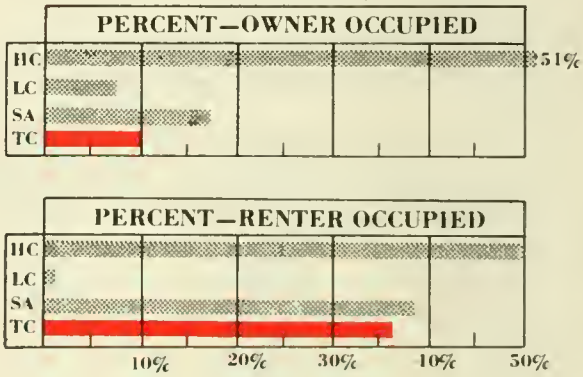

FUEL - HOUSING

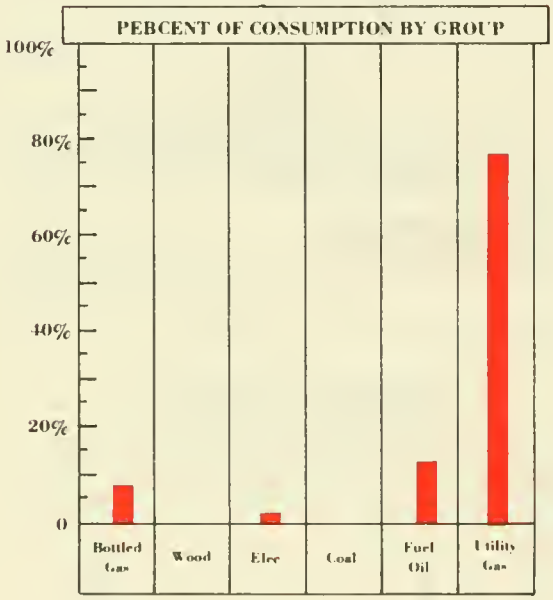

PUBLIC ASSISTANCE

RATE PER 1,000 COUNTY POPULATION



HIGH SCHOOL DROP OUT

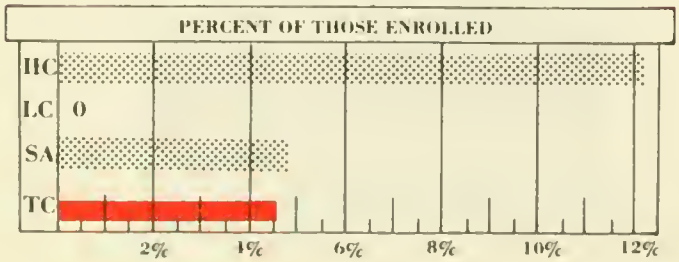

GALLATIN

	NUMBER	RANK	% or RATE PER 1,000 * COUNTY POP.	RANK of PERCENT or RATE
POPULATION				
1978 Population	40,200	6		
Sq. Miles	2,517	25		
Population Density	1,597	6		
LOW INCOME POPULATION				
Poor Persons	3,256		11.1%	47
Near Poor 125% Poverty	4,999		15.4%	51
Low Income Elderly	503		19.2%	47
HEALTH-MEDICAL				
Births	642		15.6*	40.5*
Crude Deaths	233		5.8*	53
Infant Deaths	7		10.9*	25
Doctors, MD	67			
Dentists, DDS/DMD	31			
Total Hospital Beds	104			
PUBLIC ASSISTANCE				
AFDC Recipients			7.6*	47.5*
Food Stamp Recipients			13.6*	46
SSI Recipients	154		3.8*	53
EDUCATION				
High School Drop Outs	91		4.6%	18.5*
SOCIAL & HEALTH DISORDERS				
Alcohol Admissions by County of Res.	104		2.6*	48
Developmentally Disabled Served	30		.75*	38.5*
Crime Rate	1,767		47.2	7
Divorces (1977)	187		4.9*	29
HOUSING				
Owner Occupied Housing Units	5,606			
Owner Occupied-Inadequate Housing	558			53.5*
Renter Occupied Housing Units	4,148			
Renter Occupied-Inadequate Housing	1,554			22
EMPLOYMENT				
Unemployment Rate			4.2%	39.5*
INCOME				
Effective Buying Income	13,387	24		
0 - 7,999			26.7%	36
8,000 - 9,999			7.9%	22
10,000 - 14,999			22.0%	18*
15,000 - 24,999			29.8%	15
25,000 - OVER			13.6%	27

GARFIELD COUNTY

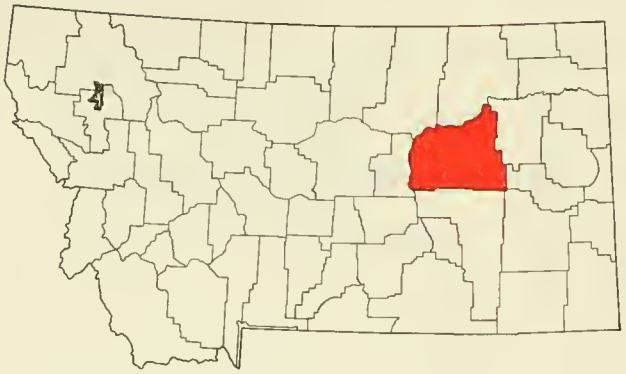

All Data for 1978 Except Where Noted

NOTE:
HC = Highest County
LC = Lowest County
SA = State Average
TC = This County

COUNTY POOR BY CCD
(1970 Census)

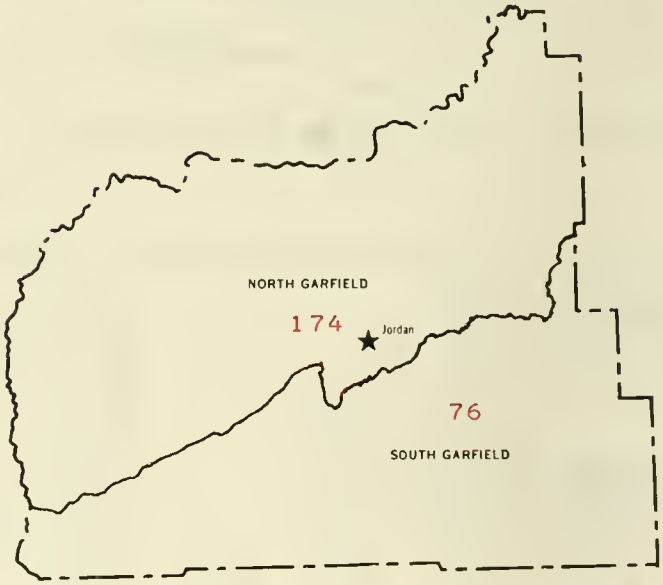

Total Persons Below Poverty Level
Shown in Red, Based on Sample Data

POPULATION BY SIZE OF URBAN CENTER
(1976 CENSUS REVISED POPULATION ESTIMATES)

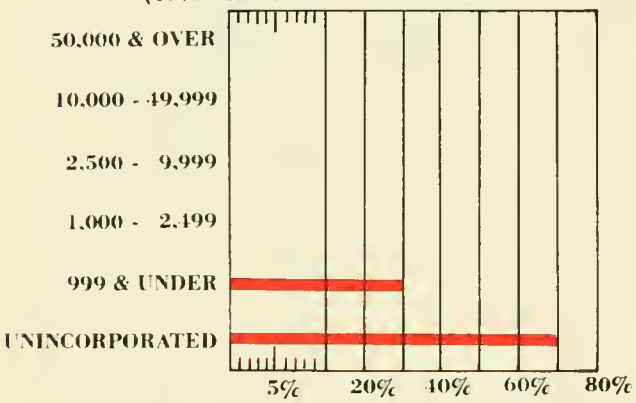

POPULATION BY AGE & SEX
(1970 CENSUS DATA)

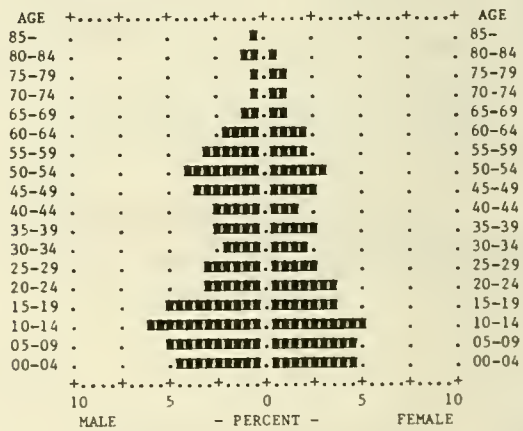

AID TO DEPENDENT CHILDREN
(QUARTERLY RATE PER 1,000 COUNTY POPULATION)

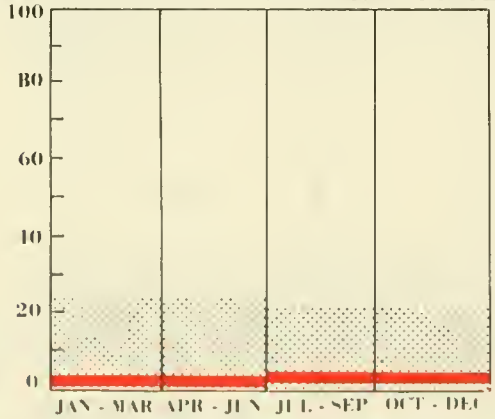

AGE	MALE NUMBER	MALE PERCENT OF TOTAL POP	FEMALE NUMBER	FEMALE PERCENT OF TOTAL POP	AGE
85-	11.	.6	6.	.3	85-
80-84	20.	1.1	14.	.8	80-84
75-79	17.	.9	19.	1.1	75-79
70-74	16.	.9	25.	1.4	70-74
65-69	19.	1.1	18.	1.0	65-69
60-64	38.	2.1	39.	2.2	60-64
55-59	56.	3.1	42.	2.3	55-59
50-54	74.	4.1	62.	3.5	50-54
45-49	64.	3.6	53.	3.0	45-49
40-44	49.	2.7	35.	1.9	40-44
35-39	48.	2.7	47.	2.6	35-39
30-34	43.	2.4	42.	2.3	30-34
25-29	59.	3.3	51.	2.8	25-29
20-24	58.	3.2	65.	3.6	20-24
15-19	91.	5.1	71.	4.0	15-19
10-14	108.	6.0	91.	5.1	10-14
05-09	98.	5.5	85.	4.7	05-09
00-04	81.	4.5	81.	4.5	00-04
TOTAL	950.		846.		TOTAL

HEALTH & SOCIAL DISORDERS
RATE PER 1,000 COUNTY POPULATION

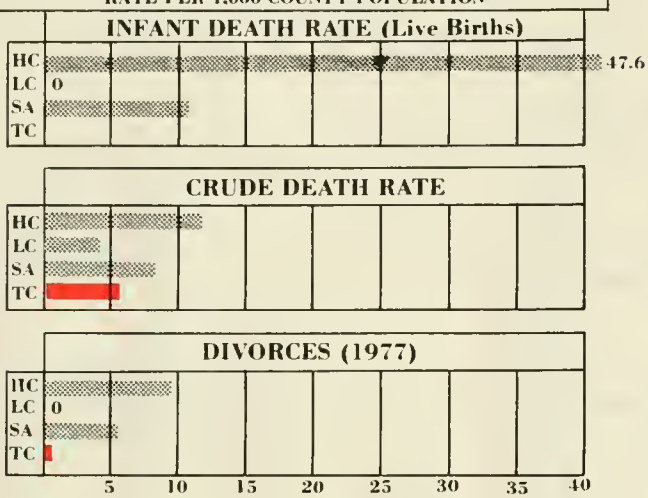

HEALTH - MEDICAL

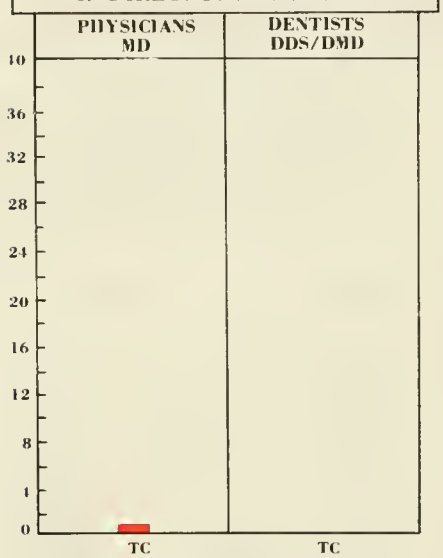

POPULATION PRACTITIONER		HOSPITAL BEDS	
1800	0	60	8
MD	DDS DMD	SA	TC

ALCOHOL ADMISSIONS
RATE PER 1,000 COUNTY POPULATION



DEVELOPMENTALLY DISABLED
SERVED — RATE PER 1,000 COUNTY POPULATION

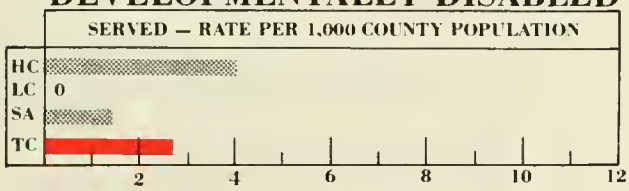

CRIME
RATE PER 1,000 COUNTY POPULATION

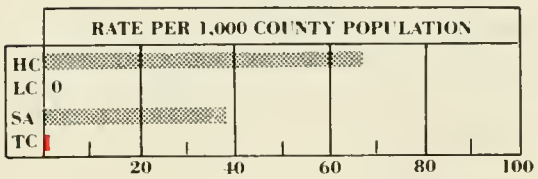

FOOD STAMP RECIPIENTS
(QUARTERLY) RATE PER 1,000 COUNTY POPULATION

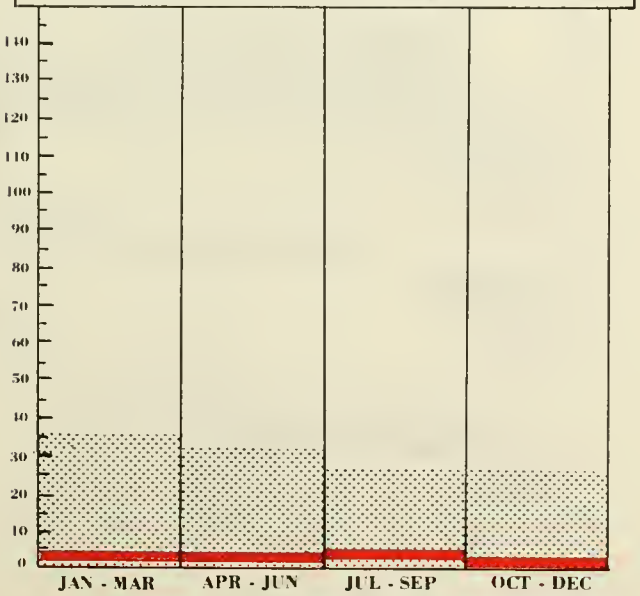

UNEMPLOYMENT
RATE QUARTERLY (Labor Force)

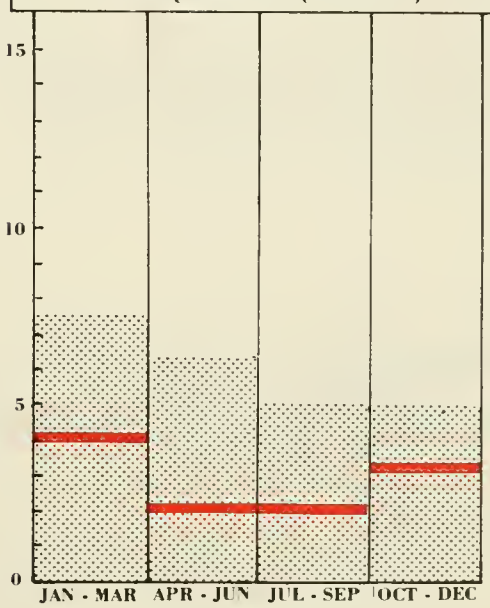

EFFECTIVE BUYING INCOME

MEDIAN HOUSEHOLD ERI

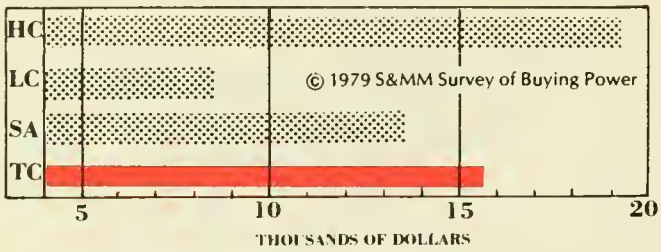

EFFECTIVE BUYING INCOME

PERCENT OF HOUSEHOLDS BY EBI GROUP

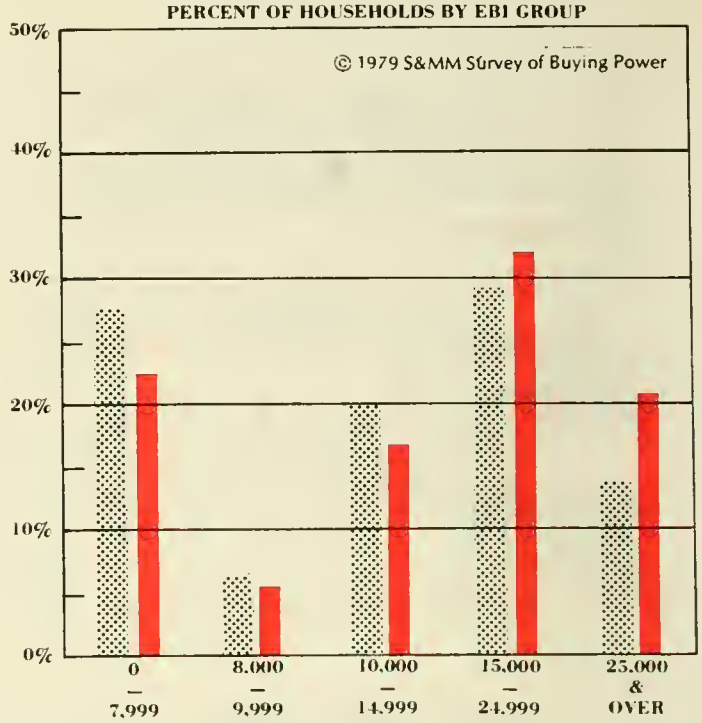

PER CAPITA INCOME

EST. 1969 & 1975

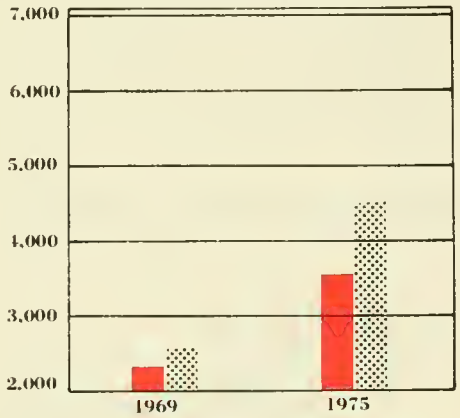

STATE AVERAGE
THIS COUNTY

INADEQUATE HOUSING

(1970 CENSUS)

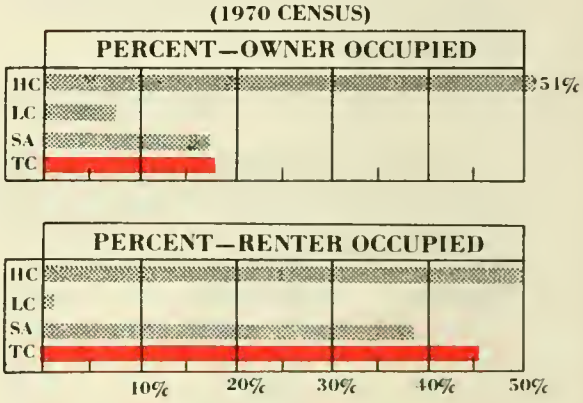

FUEL - HOUSING

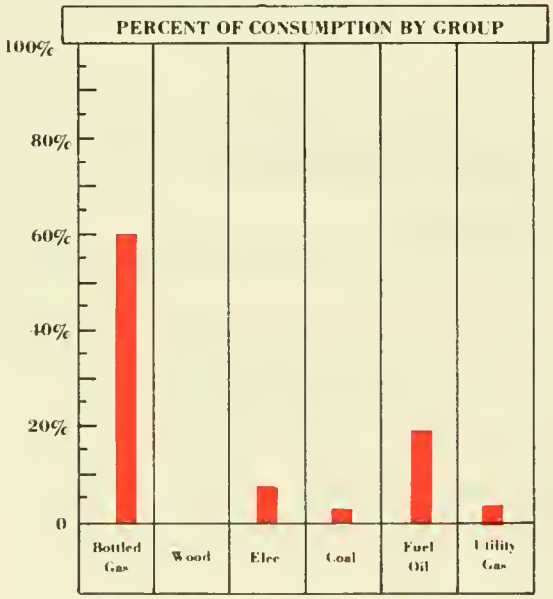

PUBLIC ASSISTANCE

RATE PER 1,000 COUNTY POPULATION



HIGH SCHOOL DROP OUT

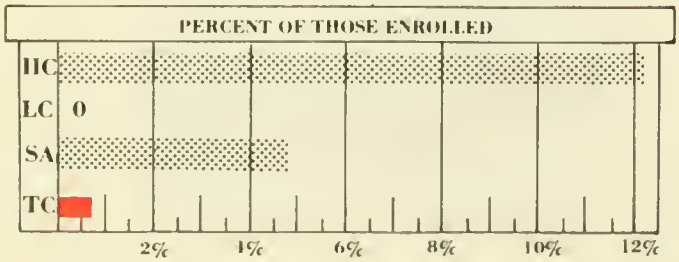

GARFIELD

	NUMBER	RANK	% or RATE PER 1,000 * COUNTY POP.	RANK of PERCENT or RATE
POPULATION				
1978 Population	1,800	52		
Sq. Miles	4,455	7		
Population Density	.4	56		
LOW INCOME POPULATION				
Poor Persons	260		17.3%	20
Near Poor 125% Poverty	304		20.1%	33
Low Income Elderly	23		13.9%	55
HEALTH-MEDICAL				
Births	30		16.7*	32
Crude Deaths	12		6.7*	47*
Infant Deaths	0		0.0	45.5*
Doctors, MD	1			
Dentists, DDS/ DMD	0			
Total Hospital Beds	8			
PUBLIC ASSISTANCE				
AFDC Recipients			1.7 *	56
Food Stamp Recipients			1.7 *	55
SSI Recipients	5		2.7*	54
EDUCATION				
High School Drop Outs	1		.7%	54
SOCIAL & HEALTH DISORDERS				
Alcohol Admissions by County of Res.	10		5.6*	24.5*
Developmentally Disabled Served	5		2.77*	8
Crime Rate	1		.6*	52
Divorces (1977)	2		1.1*	51.5*
HOUSING				
Owner Occupied Housing Units	408			
Owner Occupied-Inadequate Housing	75			37
Renter Occupied Housing Units	127			
Renter Occupied-Inadequate Housing	58			6
EMPLOYMENT				
Unemployment Rate			3.2%	49
INCOME				
Effective Buying Income	15,679	8		
0 - 7,999			23.1%	47
8,000 - 9,999			6.0%	48
10,000 - 14,999			17.7%	43
15,000 - 24,999			32.2%	10
25,000 - OVER			21.0%	11

GLACIER COUNTY

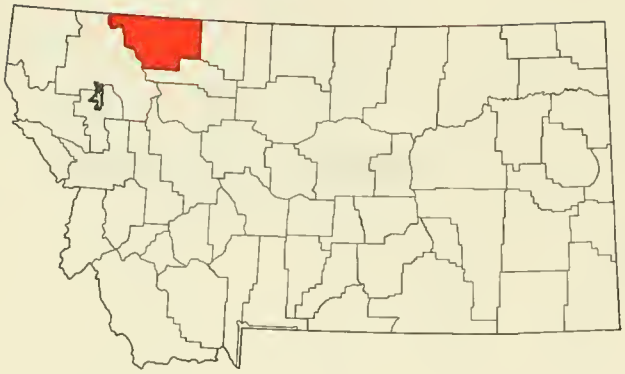

All Data for 1978 Except Where Noted

NOTE:
HC = Highest County
LC = Lowest County
SA = State Average
TC = This County

COUNTY POOR BY CCD
(1970 Census)

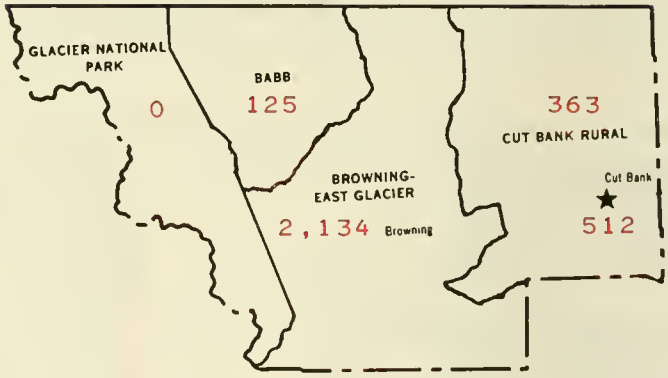

Total Persons Below Poverty Level
Shown in Red. Based on Sample Data

POPULATION BY SIZE OF URBAN CENTER
(1976 CENSUS REVISED POPULATION ESTIMATES)

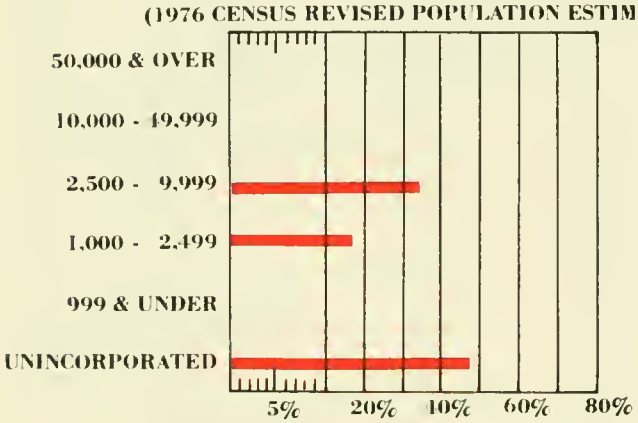

POPULATION BY AGE & SEX
(1970 CENSUS DATA)



AGE	MALE NUMBER	MALE PERCENT OF TOTAL POP	FEMALE NUMBER	FEMALE PERCENT OF TOTAL POP	AGE
85-	34.	.3	44.	.4	85-
80-84	41.	.4	50.	.5	80-84
75-79	64.	.6	67.	.6	75-79
70-74	107.	1.0	117.	1.1	70-74
65-69	155.	1.4	148.	1.4	65-69
60-64	193.	1.8	193.	1.8	60-64
55-59	270.	2.5	240.	2.2	55-59
50-54	287.	2.7	269.	2.5	50-54
45-49	308.	2.9	254.	2.4	45-49
40-44	326.	3.0	295.	2.7	40-44
35-39	265.	2.5	308.	2.9	35-39
30-34	259.	2.4	291.	2.7	30-34
25-29	284.	2.6	319.	3.0	25-29
20-24	251.	2.3	305.	2.8	20-24
15-19	514.	4.8	556.	5.2	15-19
10-14	742.	6.9	736.	6.8	10-14
05-09	714.	6.6	702.	6.5	05-09
00-04	568.	5.3	507.	4.7	00-04
TOTAL	5382.		5401.		TOTAL

AID TO DEPENDENT CHILDREN
(QUARTERLY RATE PER 1,000 COUNTY POPULATION)

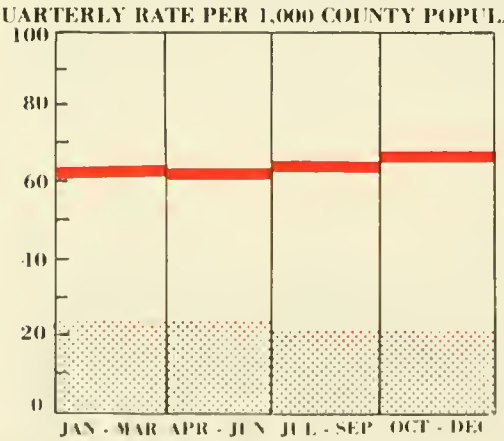

STATE AVERAGE

THIS COUNTY

HEALTH & SOCIAL DISORDERS
RATE PER 1,000 COUNTY POPULATION

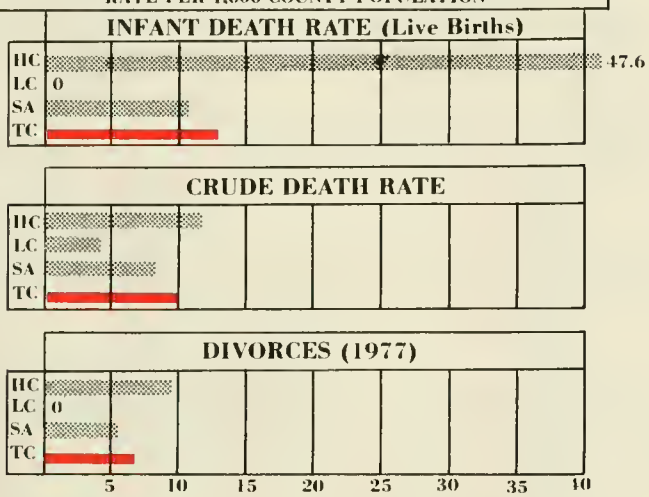

HEALTH - MEDICAL
ACTUAL NUMBER PRACTICING IN DIRECT PATIENT CARE

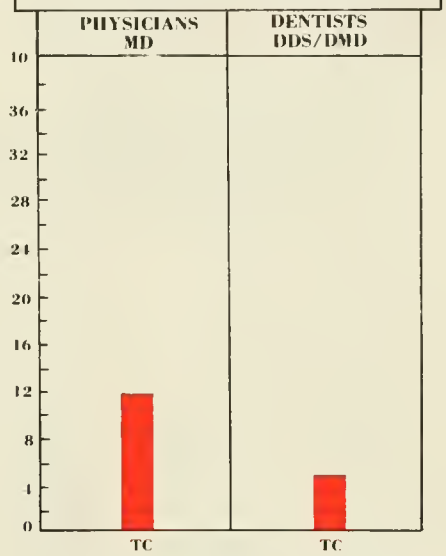

POPULATION PRACTITIONER		HOSPITAL BEDS	
950	2280	60	20
MD	DDS DMD	SA	TC

ALCOHOL ADMISSIONS
RATE PER 1,000 COUNTY POPULATION

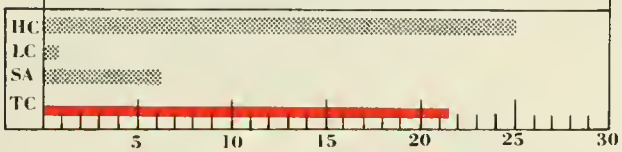

DEVELOPMENTALLY DISABLED
SERVED — RATE PER 1,000 COUNTY POPULATION

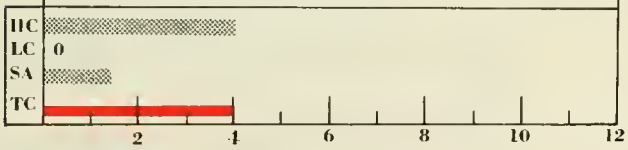

CRIME
RATE PER 1,000 COUNTY POPULATION

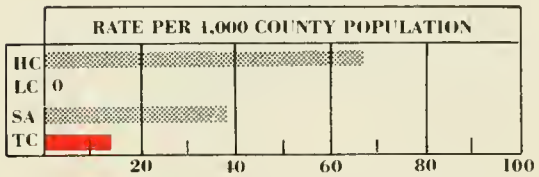

FOOD STAMP RECIPIENTS
(QUARTERLY) RATE PER 1,000 COUNTY POPULATION

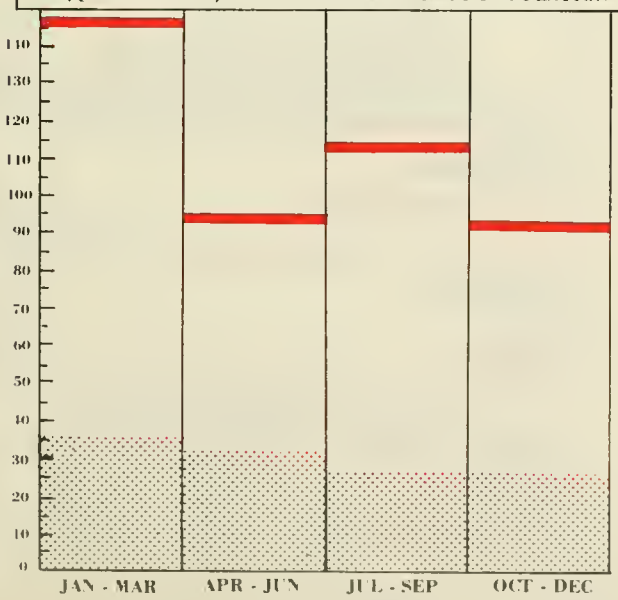

UNEMPLOYMENT
RATE QUARTERLY (Labor Force)

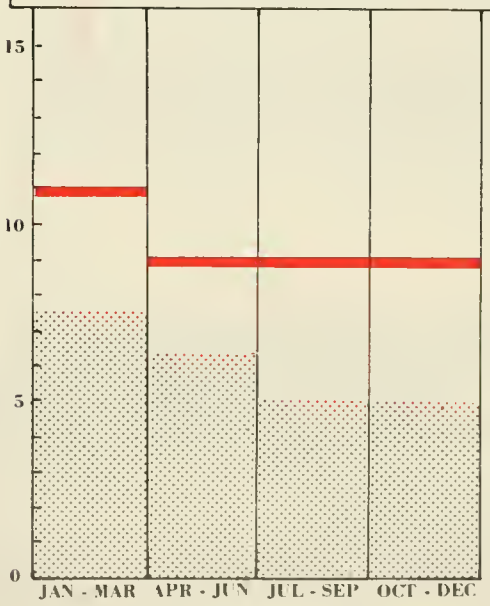

EFFECTIVE BUYING INCOME

MEDIAN HOUSEHOLD EBI

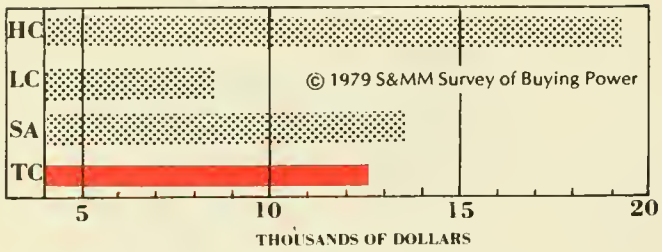

EFFECTIVE BUYING INCOME

PERCENT OF HOUSEHOLDS BY EBI GROUP

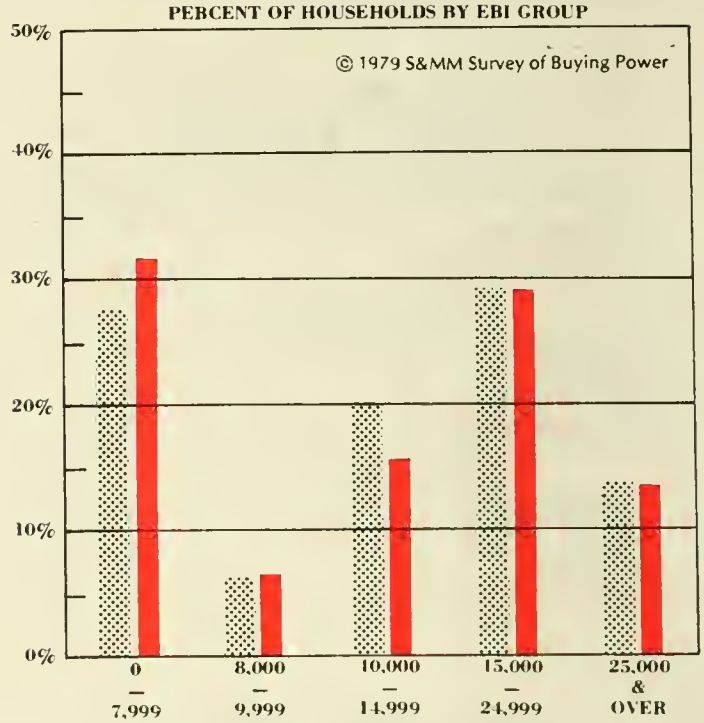

PER CAPITA INCOME

EST. 1969 & 1975

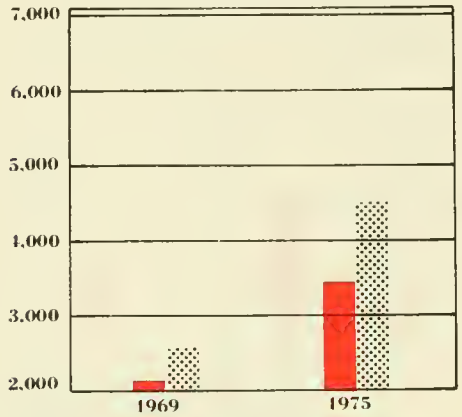

STATE AVERAGE
THIS COUNTY

INADEQUATE HOUSING

(1970 CENSUS)

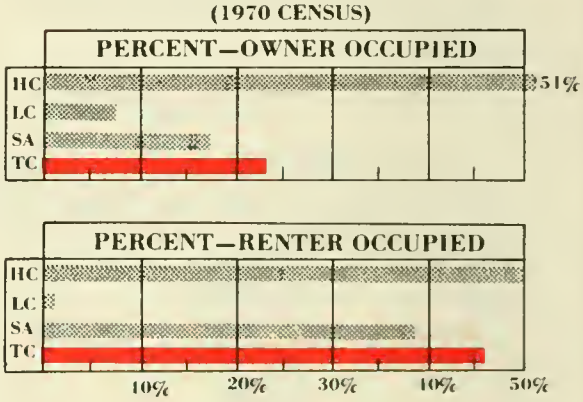

FUEL - HOUSING

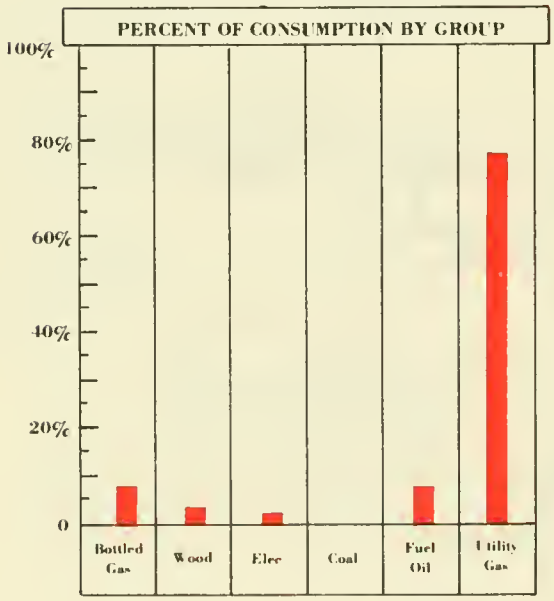

PUBLIC ASSISTANCE

RATE PER 1,000 COUNTY POPULATION



HIGH SCHOOL DROP OUT

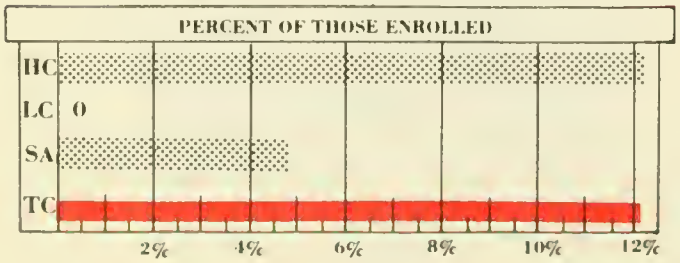

GLACIER

	NUMBER	RANK	% or RATE PER 1,000 * COUNTY POP.	RANK of PERCENT or RATE
POPULATION				
1978 Population	11,400	17.5*		
Sq. Miles	2,964	17		
Population Density	3.85	20		
LOW INCOME POPULATION				
Poor Persons	3,225		29.5%	2
Near Poor 125% Poverty	3,973		36.1%	1.5*
Low Income Elderly	287		34.7%	4
HEALTH-MEDICAL				
Births	301		26.4*	1
Crude Deaths	120		10.5*	15*
Infant Deaths	4		13.3*	18
Doctors, MD	12			
Dentists, DDS/ DMD	5			
Total Hospital Beds	20			
PUBLIC ASSISTANCE				
AFDC Recipients			64.6 *	1
Food Stamp Recipients			111.7 *	1
SSI Recipients	205		18*	3
EDUCATION				
High School Drop Outs	92		12.2%	1
SOCIAL & HEALTH DISORDERS				
Alcohol Admissions by County of Res.	248		21.8*	2
Developmentally Disabled Served	47		4.12*	1
Crime Rate	153		14.6*	31.5*
Divorces (1977)	76		7.0*	9.5*
HOUSING				
Owner Occupied Housing Units	1,920			
Owner Occupied-Inadequate Housing	468			21*
Renter Occupied Housing Units	1,085			
Renter Occupied-Inadequate Housing	509			3.5*
EMPLOYMENT				
Unemployment Rate			9.7%	3
INCOME				
Effective Buying Income	12,856	27		
0 - 7,999			32.2%	27
8,000 - 9,999			7.7%	26.5*
10,000 - 14,999			16.5%	47
15,000 - 24,999			29.5%	16.5*
25,000 - OVER			14.1%	25

GOLDEN VALLEY COUNTY

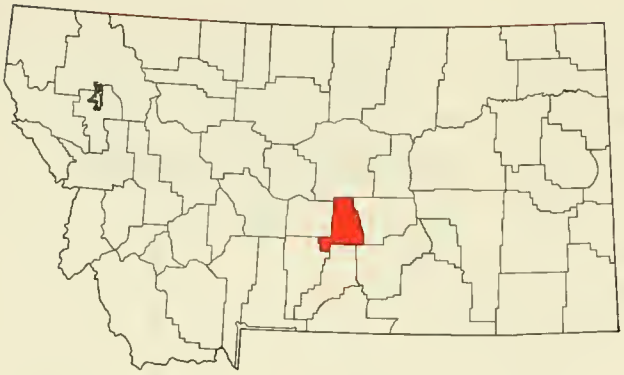

All Data for 1978 Except Where Noted

NOTE:
HC = Highest County
LC = Lowest County
SA = State Average
TC = This County

COUNTY POOR BY CCD
(1970 Census)

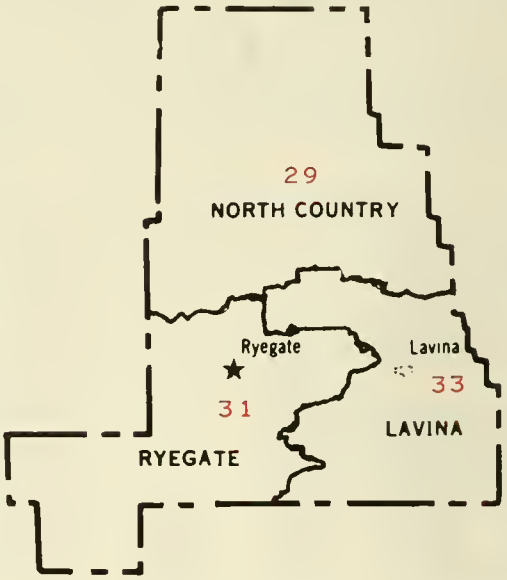

Total Persons Below Poverty Level
Shown in Red, Based on Sample Data

POPULATION BY SIZE OF URBAN CENTER
(1976 CENSUS REVISED POPULATION ESTIMATES)

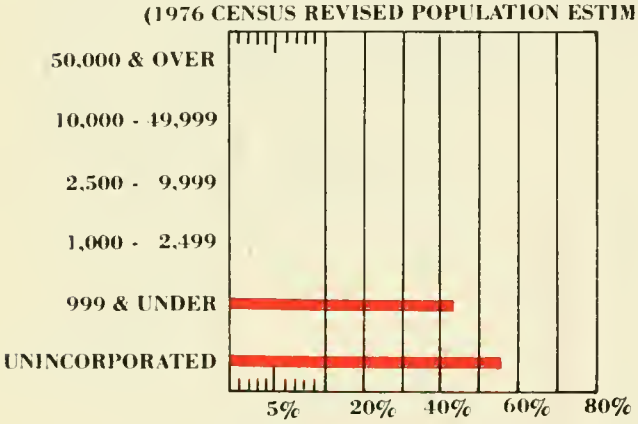

POPULATION BY AGE & SEX
(1970 CENSUS DATA)

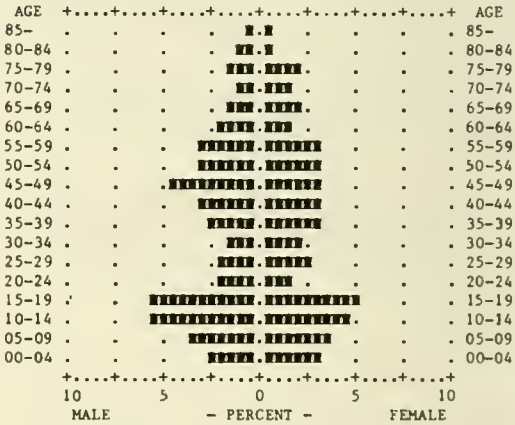

AID TO DEPENDENT CHILDREN
(QUARTERLY RATE PER 1,000 COUNTY POPULATION)

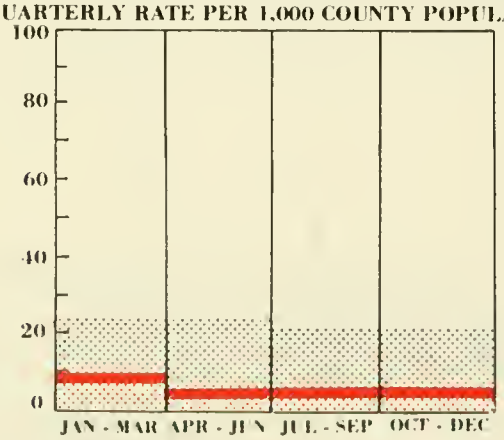

STATE AVERAGE

THIS COUNTY

AGE	MALE NUMBER	MALE PERCENT OF TOTAL POP	FEMALE NUMBER	FEMALE PERCENT OF TOTAL POP	AGE
85-	7.	.8	7.	.8	85-
80-84	13.	1.4	8.	.9	80-84
75-79	18.	1.9	22.	2.4	75-79
70-74	12.	1.3	17.	1.8	70-74
65-69	18.	1.9	23.	2.5	65-69
60-64	21.	2.3	15.	1.6	60-64
55-59	31.	3.3	30.	3.2	55-59
50-54	29.	3.1	29.	3.1	50-54
45-49	43.	4.6	29.	3.1	45-49
40-44	32.	3.4	28.	3.0	40-44
35-39	25.	2.7	28.	3.0	35-39
30-34	16.	1.7	19.	2.0	30-34
25-29	22.	2.4	25.	2.7	25-29
20-24	23.	2.5	18.	1.9	20-24
15-19	55.	5.9	47.	5.0	15-19
10-14	52.	5.6	44.	4.7	10-14
05-09	35.	3.8	33.	3.5	05-09
00-04	27.	2.9	30.	3.2	00-04
TOTAL	479.		452.		TOTAL

HEALTH & SOCIAL DISORDERS
RATE PER 1,000 COUNTY POPULATION

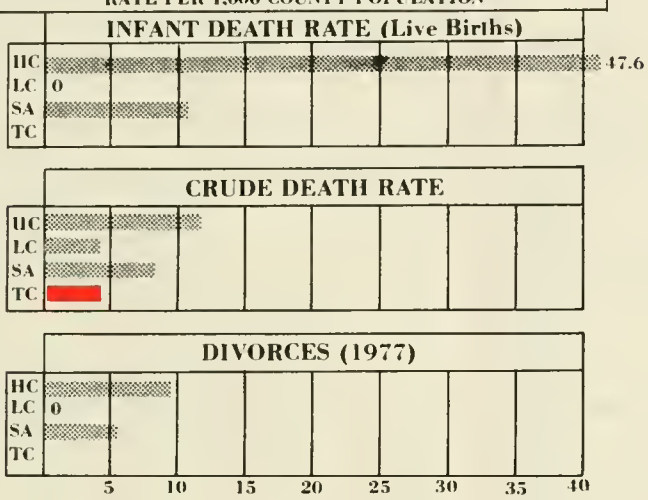

HEALTH - MEDICAL

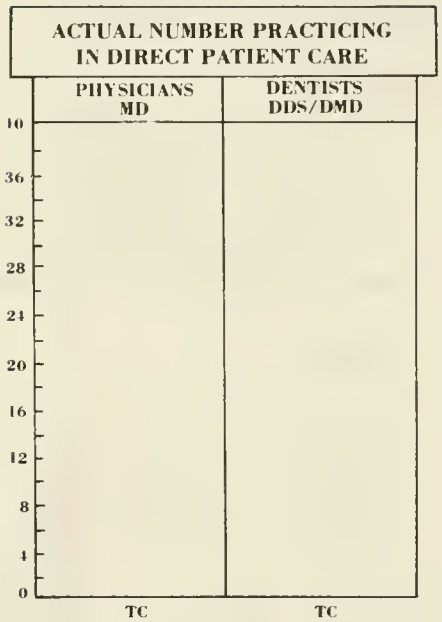

POPULATION PRACTITIONER		HOSPITAL BEDS	
0	0	60	0
MD	DDS DMD	SA	TC

ALCOHOL ADMISSIONS
RATE PER 1,000 COUNTY POPULATION

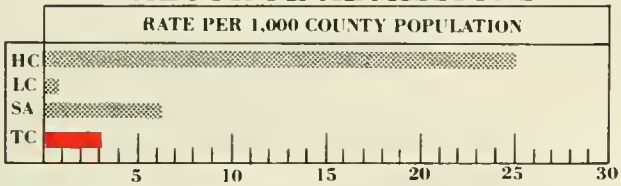

DEVELOPMENTALLY DISABLED
SERVED — RATE PER 1,000 COUNTY POPULATION

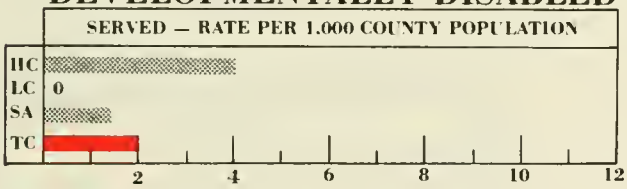

CRIME
RATE PER 1,000 COUNTY POPULATION

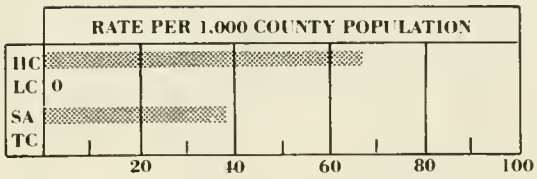

FOOD STAMP RECIPIENTS
(QUARTERLY) RATE PER 1,000 COUNTY POPULATION

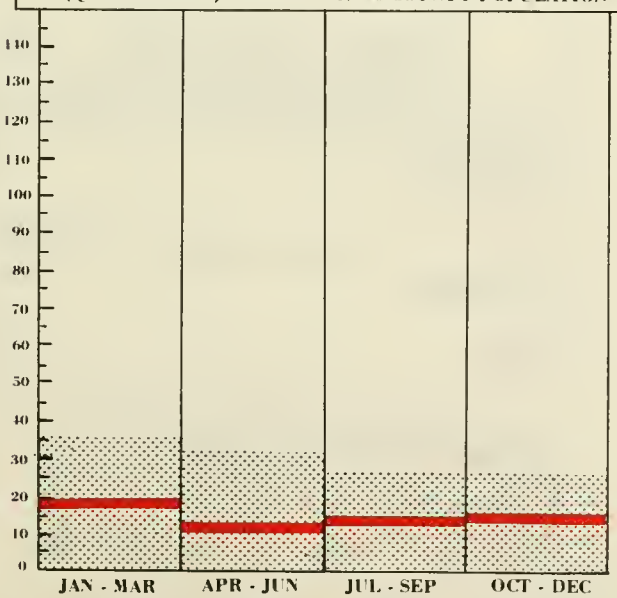

UNEMPLOYMENT
RATE QUARTERLY (Labor Force)

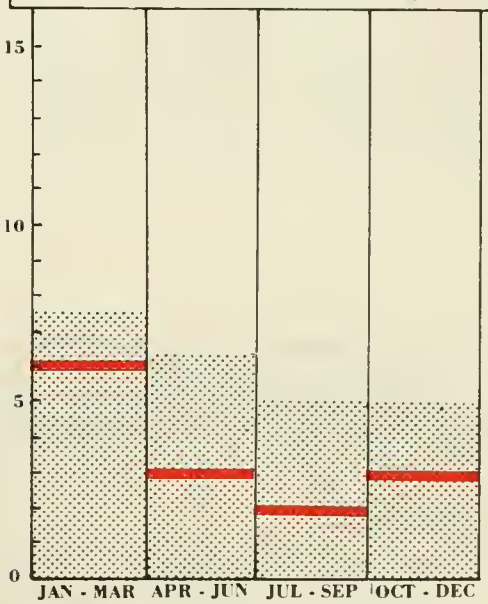

EFFECTIVE BUYING INCOME

MEDIAN HOUSEHOLD EBI

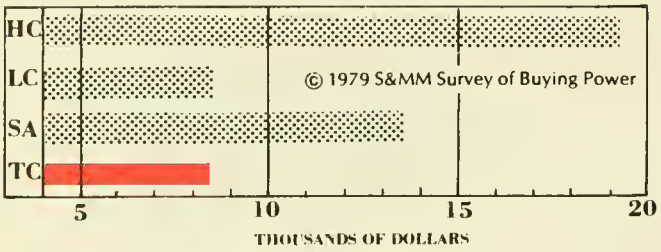

EFFECTIVE BUYING INCOME

PERCENT OF HOUSEHOLDS BY EBI GROUP

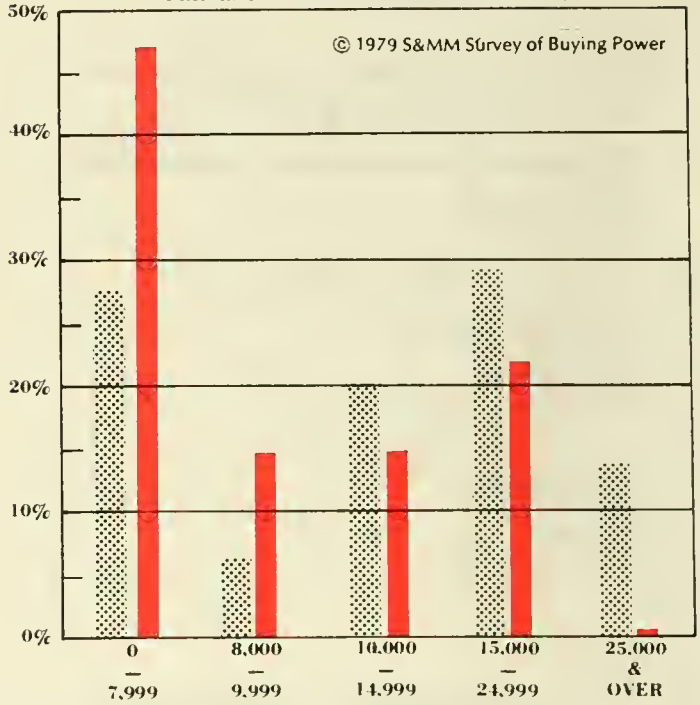

PER CAPITA INCOME

EST. 1969 & 1975

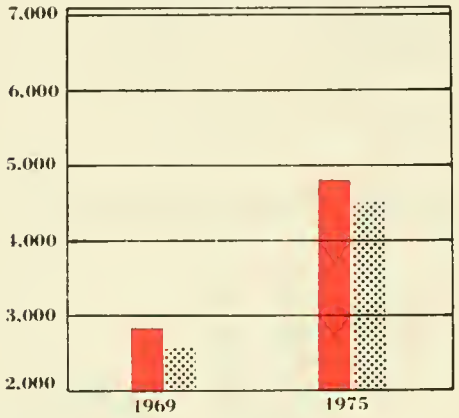

STATE AVERAGE
THIS COUNTY

INADEQUATE HOUSING

(1970 CENSUS)

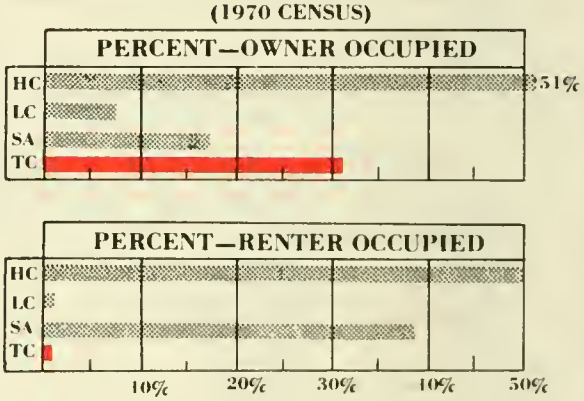

FUEL - HOUSING

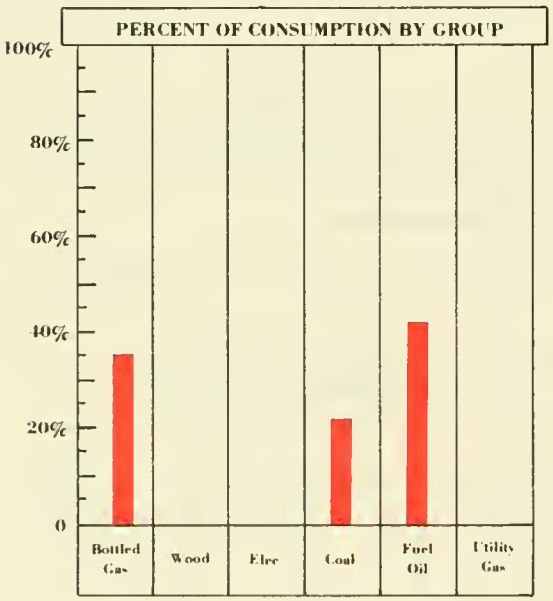

PUBLIC ASSISTANCE

RATE PER 1,000 COUNTY POPULATION

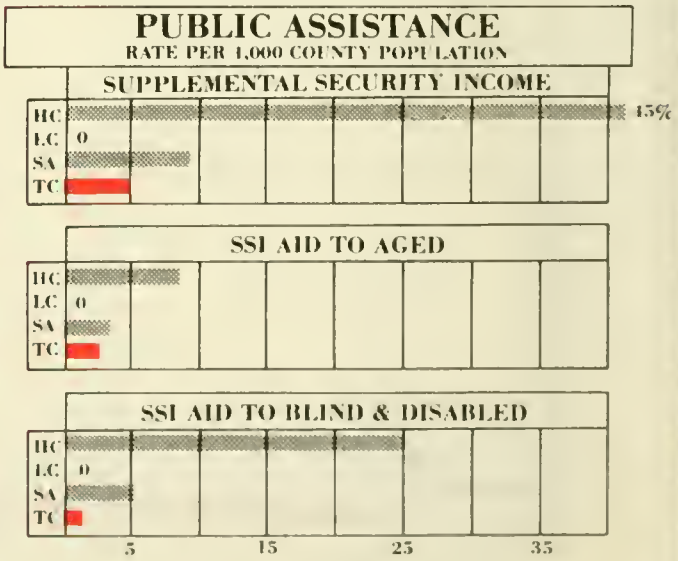

HIGH SCHOOL DROP OUT

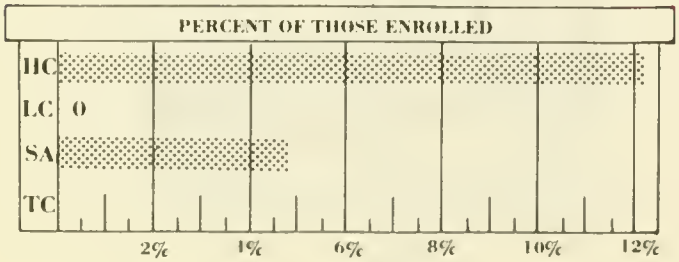

GOLDEN VALLEY

	NUMBER	RANK	% or RATE PER 1,000 * COUNTY POP.	RANK of PERCENT or RATE
POPULATION				
1978 Population	1,000	55		
Sq. Miles	1,176	52		
Population Density	.85	52		
LOW INCOME POPULATION				
Poor Persons	92		11.7%	40
Near Poor 125% Poverty	201		25.4%	19
Low Income Elderly	35		24.1%	35
HEALTH-MEDICAL				
Births	12		12*	53.5*
Crude Deaths	4		4*	56
Infant Deaths	0		0	45.5*
Doctors, MD	0			
Dentists, DDS/ DMD	0			
Total Hospital Beds	0			
PUBLIC ASSISTANCE				
AFDC Recipients			5.0 *	50
Food Stamp Recipients			14.5 *	42.5*
SSI Recipients	5		5*	50
EDUCATION				
High School Drop Outs	0		0	56
SOCIAL & HEALTH DISORDERS				
Alcohol Admissions by County of Res.	3		3.0*	45
Developmentally Disabled Served	2		2.0*	20.5*
Crime Rate	0		0	54.5*
Divorces (1977)	0		0	55.5*
HOUSING				
Owner Occupied Housing Units	275			
Owner Occupied-Inadequate Housing	88			5.5*
Renter Occupied Housing Units	1			
Renter Occupied-Inadequate Housing	1			55.5*
EMPLOYMENT				
Unemployment Rate			4.9%	26.5*
INCOME				
Effective Buying Income	8,414	56		
0 - 7,999			47.0%	2
8,000 - 9,999			15.0%	1
10,000 - 14,999			15.4%	51.5*
15,000 - 24,999			21.8%	48
25,000 - OVER			.8%	56

GRANITE COUNTY

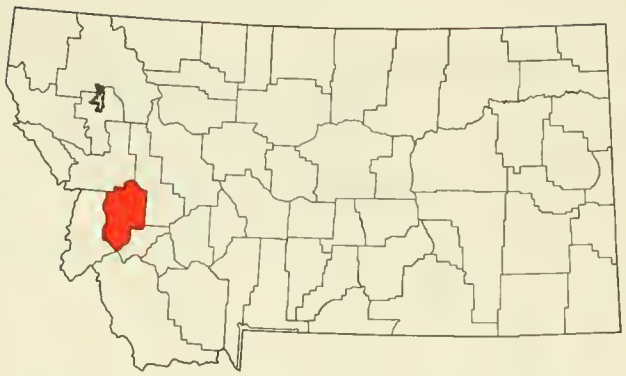

All Data for 1978 Except Where Noted

NOTE:
HC = Highest County
LC = Lowest County
SA = State Average
TC = This County

COUNTY POOR BY CCD
(1970 Census)

Total Persons Below Poverty Level
Shown in Red, Based on Sample Data

POPULATION BY SIZE OF URBAN CENTER
(1976 CENSUS REVISED POPULATION ESTIMATES)

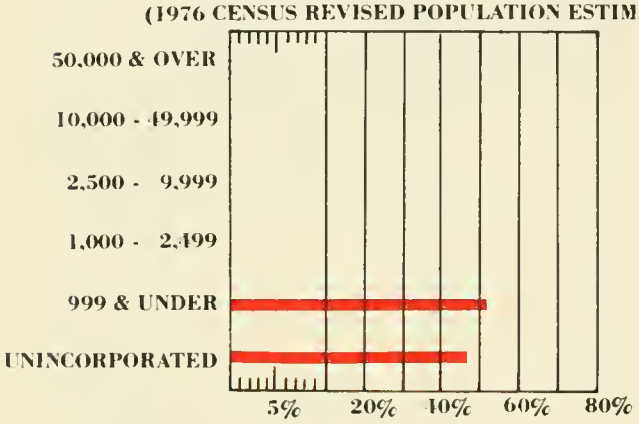

POPULATION BY AGE & SEX
(1970 CENSUS DATA)

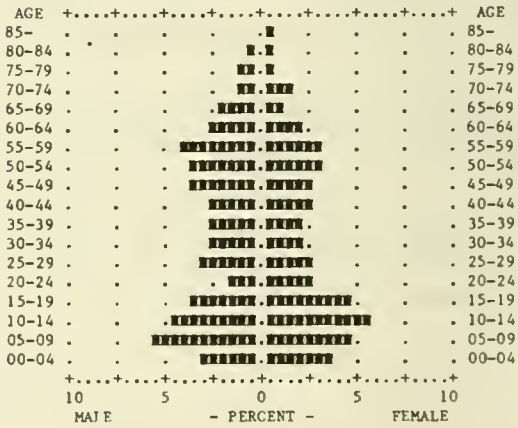

AGE	MALE NUMBER	MALE PERCENT OF TOTAL POP	FEMALE NUMBER	FEMALE PERCENT OF TOTAL POP	AGE
85-	7.	.3	16.	.6	85-
80-84	20.	.7	14.	.5	80-84
75-79	36.	1.3	27.	1.0	75-79
70-74	31.	1.1	47.	1.7	70-74
65-69	66.	2.4	39.	1.4	65-69
60-64	76.	2.8	62.	2.3	60-64
55-59	115.	4.2	94.	3.4	55-59
50-54	107.	3.9	91.	3.3	50-54
45-49	97.	3.5	78.	2.8	45-49
40-44	74.	2.7	71.	2.6	40-44
35-39	69.	2.5	59.	2.2	35-39
30-34	82.	3.0	65.	2.4	30-34
25-29	83.	3.0	78.	2.8	25-29
20-24	54.	2.0	77.	2.8	20-24
15-19	108.	3.9	125.	4.6	15-19
10-14	134.	4.9	164.	6.0	10-14
05-09	152.	5.6	125.	4.6	05-09
00-04	88.	3.2	106.	3.9	00-04
TOTAL	1399.		1338.		TOTAL

AID TO DEPENDENT CHILDREN
(QUARTERLY RATE PER 1,000 COUNTY POPULATION)

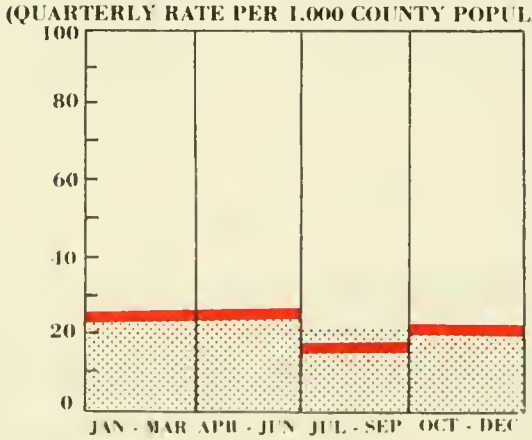

STATE AVERAGE

THIS COUNTY

HEALTH & SOCIAL DISORDERS
RATE PER 1,000 COUNTY POPULATION

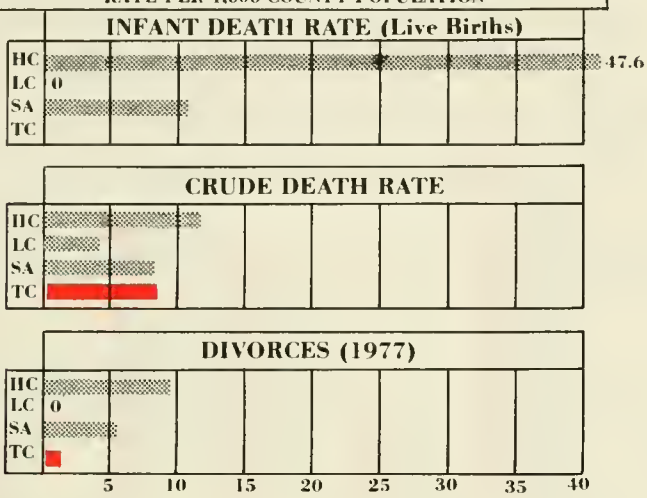

HEALTH - MEDICAL



POPULATION PRACTITIONER		HOSPITAL BEDS	
2800	2800	60	10
MD	DDS DMD	SA	TC

ALCOHOL ADMISSIONS
RATE PER 1,000 COUNTY POPULATION

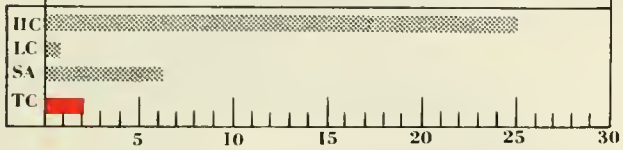

DEVELOPMENTALLY DISABLED
SERVED — RATE PER 1,000 COUNTY POPULATION

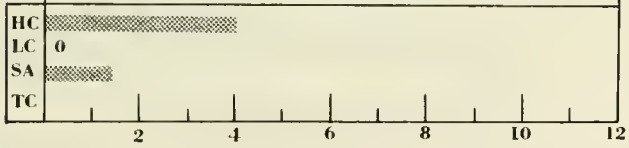

CRIME
RATE PER 1,000 COUNTY POPULATION

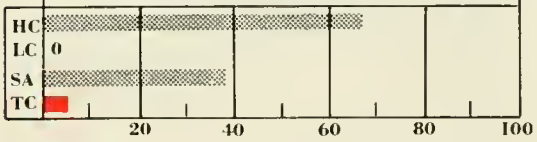

FOOD STAMP RECIPIENTS
(QUARTERLY) RATE PER 1,000 COUNTY POPULATION

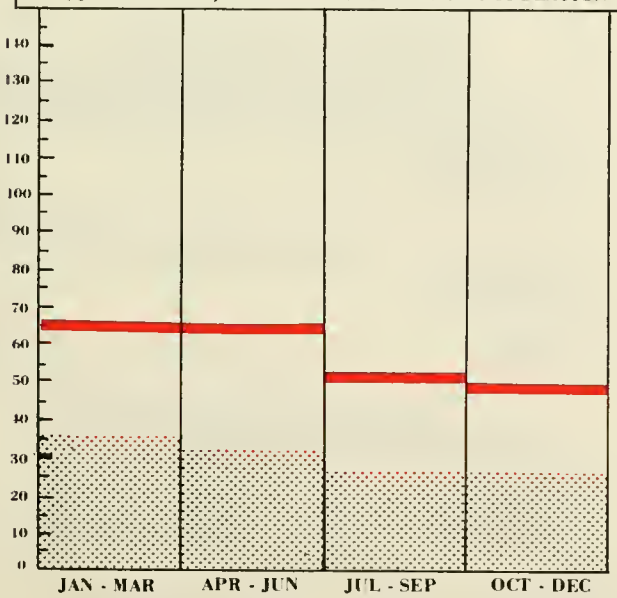

UNEMPLOYMENT
RATE QUARTERLY (Labor Force)

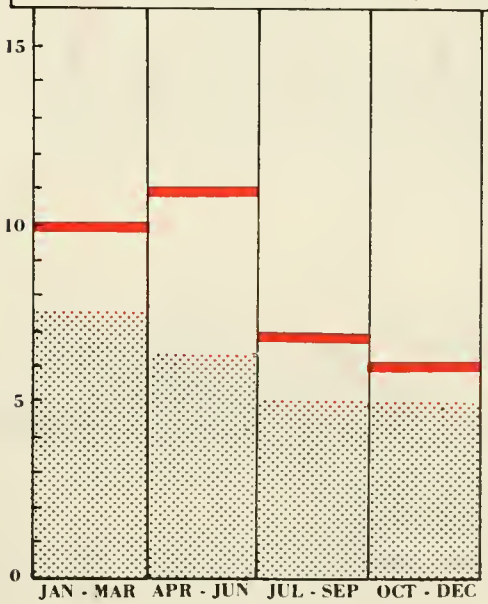

EFFECTIVE BUYING INCOME

MEDIAN HOUSEHOLD EBI

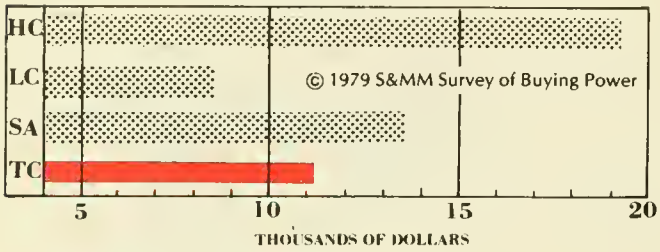

EFFECTIVE BUYING INCOME

PERCENT OF HOUSEHOLDS BY EBI GROUP

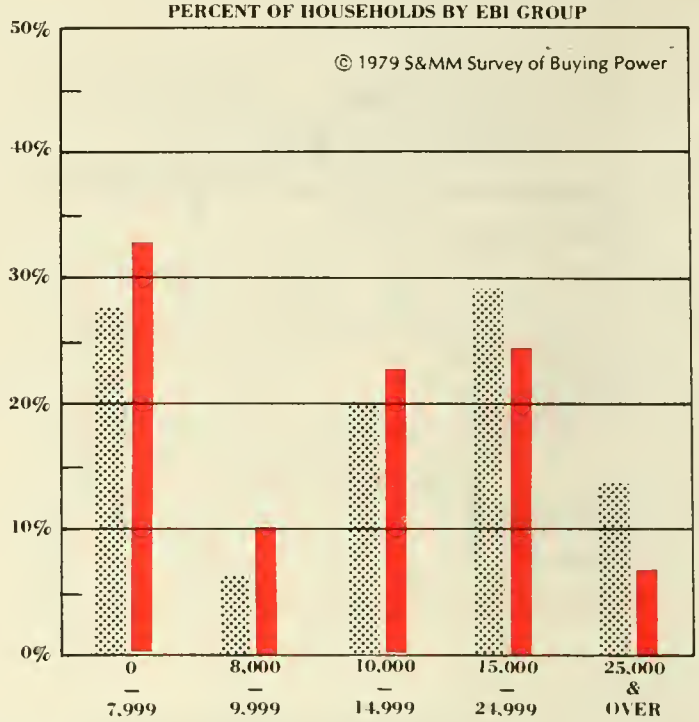

PER CAPITA INCOME

EST. 1969 & 1975

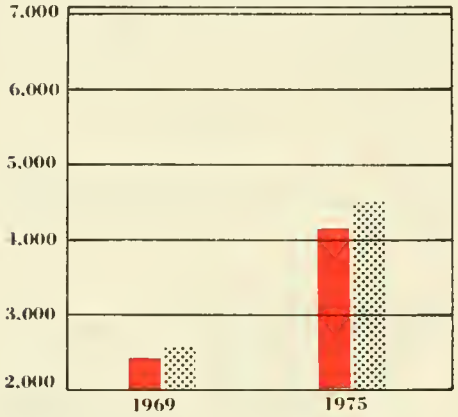

STATE AVERAGE
THIS COUNTY

INADEQUATE HOUSING

(1970 CENSUS)

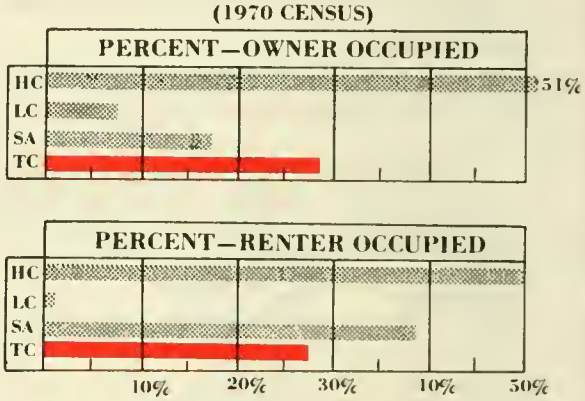

FUEL - HOUSING

PERCENT OF CONSUMPTION BY GROUP

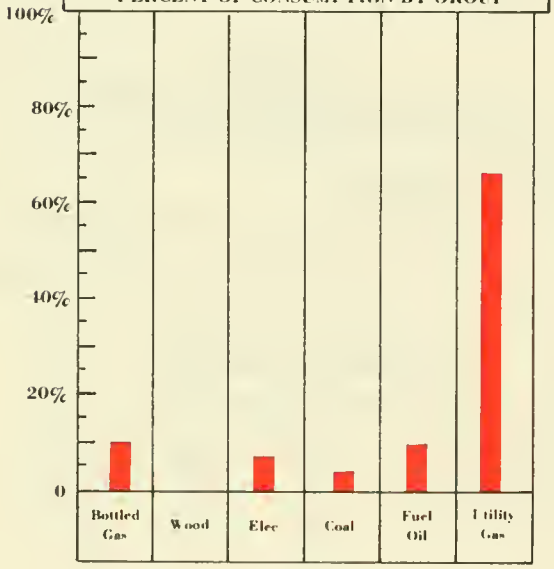

PUBLIC ASSISTANCE

RATE PER 1,000 COUNTY POPULATION

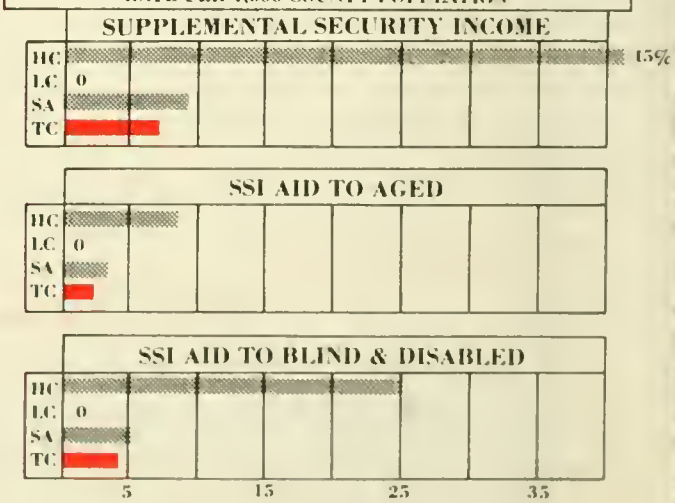

HIGH SCHOOL DROP OUT

PERCENT OF THOSE ENROLLED

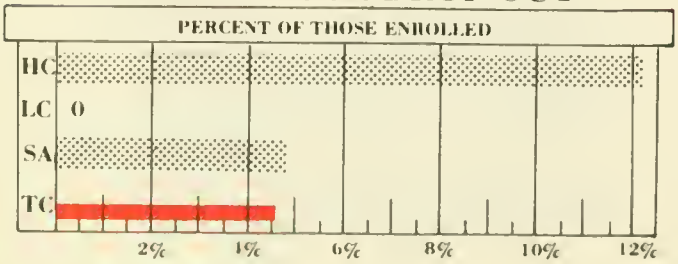

GRANITE

	NUMBER	RANK	% or RATE PER 1,000 * COUNTY POP.	RANK of PERCENT or RATE
POPULATION				
1978 Population	2,800	44		
Sq. Miles	1,733	39		
Population Density	1.62	44		
LOW INCOME POPULATION				
Poor Persons	454		15.8%	24
Near Poor 125% Poverty	612		21.3%	28
Low Income Elderly	35		11.5%	56
HEALTH-MEDICAL				
Births	49		17.5*	27.5*
Crude Deaths	23		8.2*	35
Infant Deaths	0		0.0	45.5*
Doctors, MD	1			
Dentists, DDS/ DMD	1			
Total Hospital Beds	10			
PUBLIC ASSISTANCE				
AFDC Recipients			19.9*	19
Food Stamp Recipients			59.4*	3
SSI Recipients	19		6.8*	43
EDUCATION				
High School Drop Outs	11		4.6%	18.5*
SOCIAL & HEALTH DISORDERS				
Alcohol Admissions by County of Res.	6		2.1*	51
Developmentally Disabled Served	0		0.0	52.5*
Crime Rate	15		5.5	49
Divorces (1977)	5		1.9*	49
HOUSING				
Owner Occupied Housing Units	628			
Owner Occupied-Inadequate Housing	184			11.5*
Renter Occupied Housing Units	295			
Renter Occupied-Inadequate Housing	82			47.5*
EMPLOYMENT				
Unemployment Rate			7.9%	10.5*
INCOME				
Effective Buying Income	11,184	44		
0 - 7,999			33.4%	22
8,000 - 9,999			10.3%	7
10,000 - 14,999			23.5%	12*
15,000 - 24,999			25.7%	32.5*
25,000 - OVER			7.1%	45

HILL COUNTY

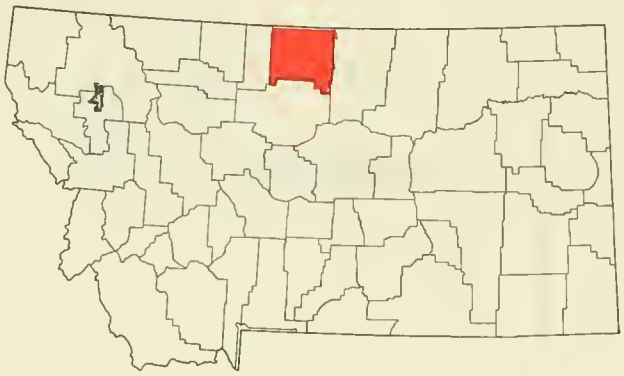

All Data for 1978 Except Where Noted

NOTE:
HC = Highest County
LC = Lowest County
SA = State Average
TC = This County

COUNTY POOR BY CCD
(1970 Census)

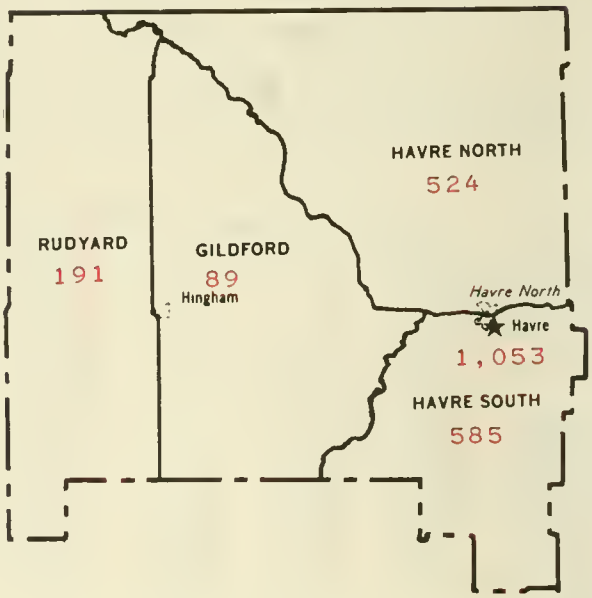

Total Persons Below Poverty Level
Shown in Red, Based on Sample Data

POPULATION BY SIZE OF URBAN CENTER
(1976 CENSUS REVISED POPULATION ESTIMATES)

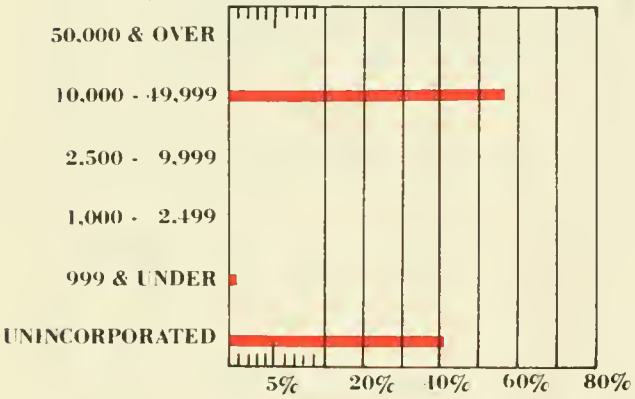

POPULATION BY AGE & SEX
(1970 CENSUS DATA)



AID TO DEPENDENT CHILDREN
(QUARTERLY RATE PER 1,000 COUNTY POPULATION)

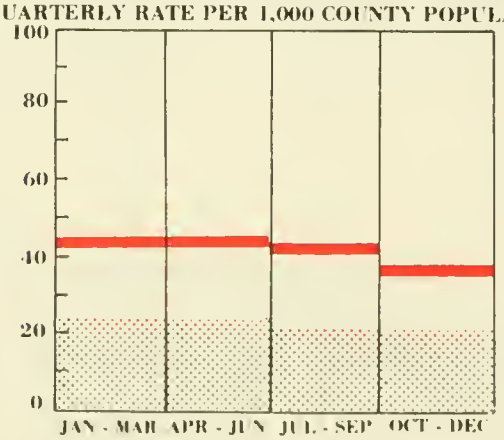

	MALE		FEMALE		
AGE	NUMBER	PERCENT OF TOTAL POP	NUMBER	PERCENT OF TOTAL POP	AGE
85-	59.	.3	70.	.4	85-
80-84	118.	.7	146.	.8	80-84
75-79	139.	.8	186.	1.1	75-79
70-74	139.	.8	203.	1.2	70-74
65-69	202.	1.2	199.	1.1	65-69
60-64	318.	1.8	319.	1.8	60-64
55-59	402.	2.3	364.	2.1	55-59
50-54	473.	2.7	463.	2.7	50-54
45-49	460.	2.7	478.	2.8	45-49
40-44	468.	2.7	503.	2.9	40-44
35-39	462.	2.7	412.	2.4	35-39
30-34	412.	2.4	475.	2.7	30-34
25-29	527.	3.0	460.	2.7	25-29
20-24	835.	4.8	750.	4.3	20-24
15-19	997.	5.7	988.	5.7	15-19
10-14	1111.	6.4	990.	5.7	10-14
05-09	933.	5.4	898.	5.2	05-09
00-04	724.	4.2	675.	3.9	00-04
TOTAL	8779.		8579.		TOTAL

HEALTH & SOCIAL DISORDERS

RATE PER 1,000 COUNTY POPULATION

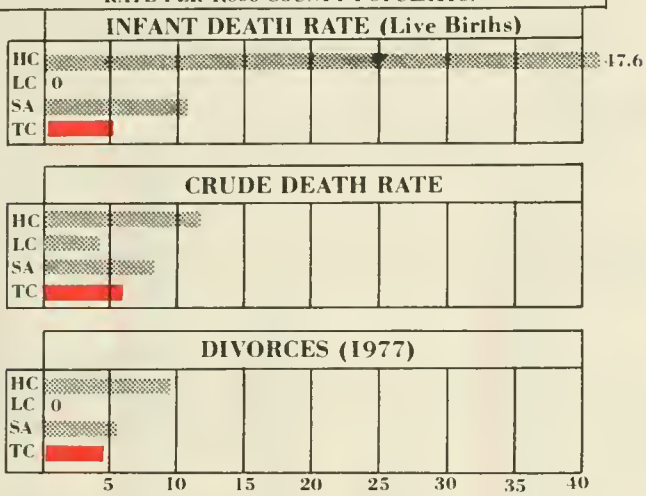

HEALTH - MEDICAL

ACTUAL NUMBER PRACTICING IN DIRECT PATIENT CARE

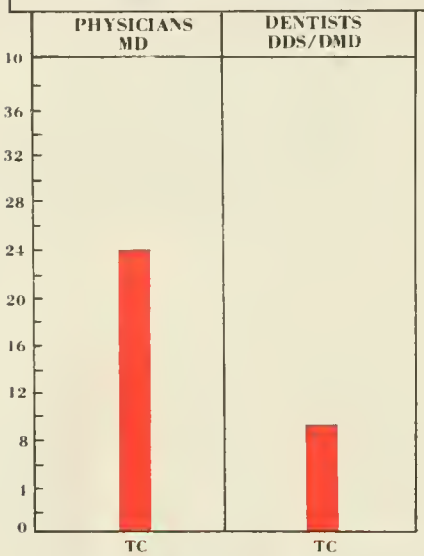

POPULATION PRACTITIONER		HOSPITAL BEDS	
1267	76.00	60	120
MD	DDS DMD	SA	TC

ALCOHOL ADMISSIONS

RATE PER 1,000 COUNTY POPULATION

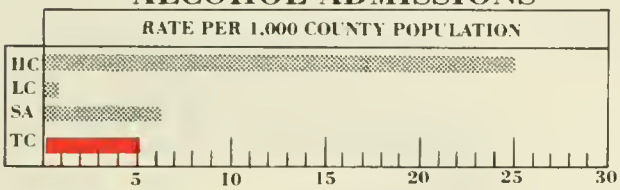

DEVELOPMENTALLY DISABLED

SERVED — RATE PER 1,000 COUNTY POPULATION

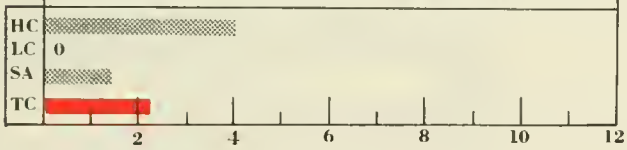

CRIME

RATE PER 1,000 COUNTY POPULATION

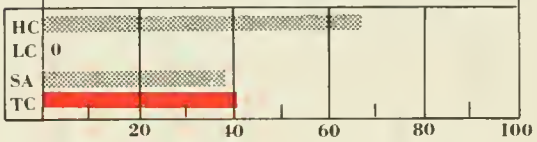

FOOD STAMP RECIPIENTS

(QUARTERLY) RATE PER 1,000 COUNTY POPULATION

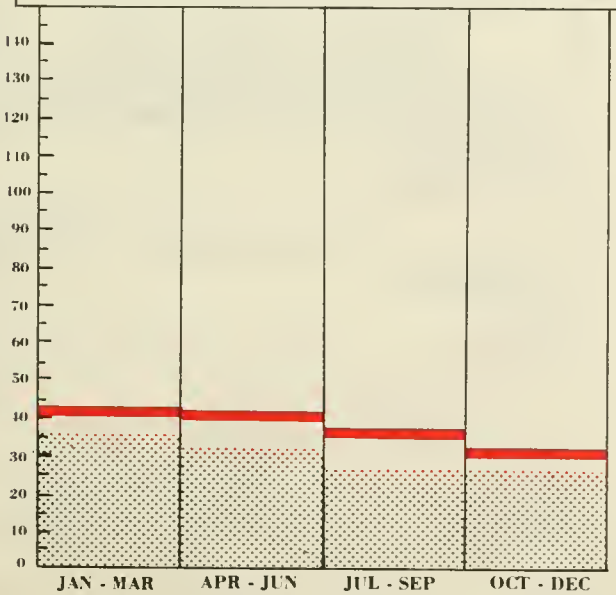

UNEMPLOYMENT

RATE QUARTERLY (Labor Force)

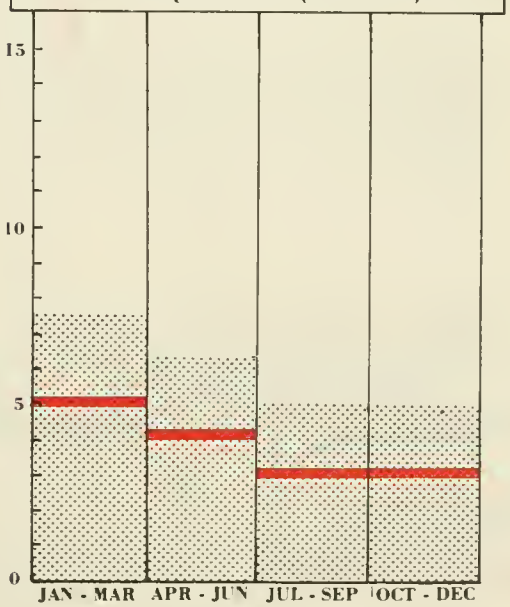

EFFECTIVE BUYING INCOME

MEDIAN HOUSEHOLD EBI

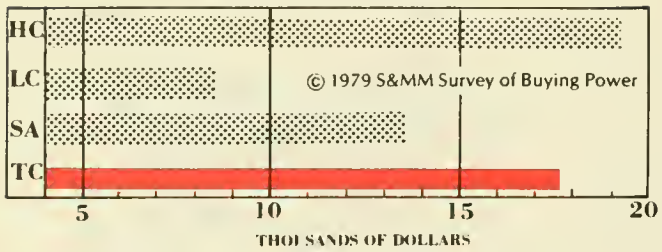

EFFECTIVE BUYING INCOME

PERCENT OF HOUSEHOLDS BY EBI GROUP

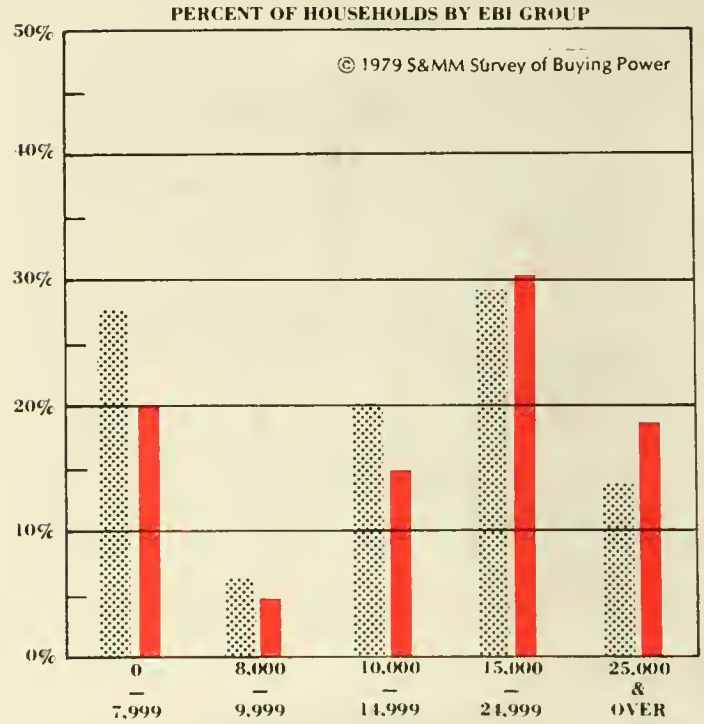

PER CAPITA INCOME

EST. 1969 & 1975

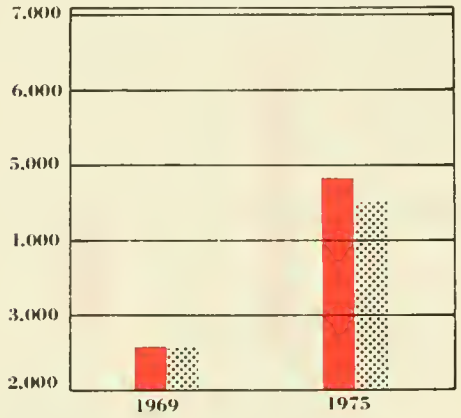

STATE AVERAGE
THIS COUNTY

INADEQUATE HOUSING

(1970 CENSUS)

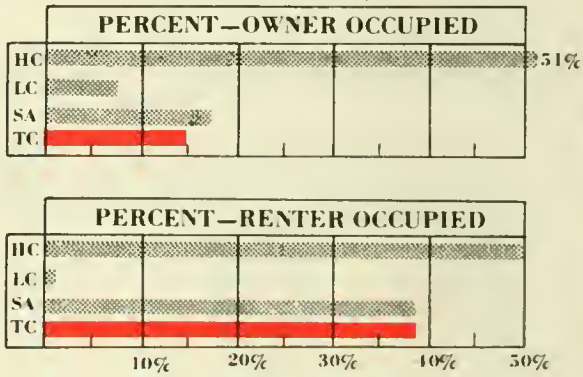

FUEL - HOUSING

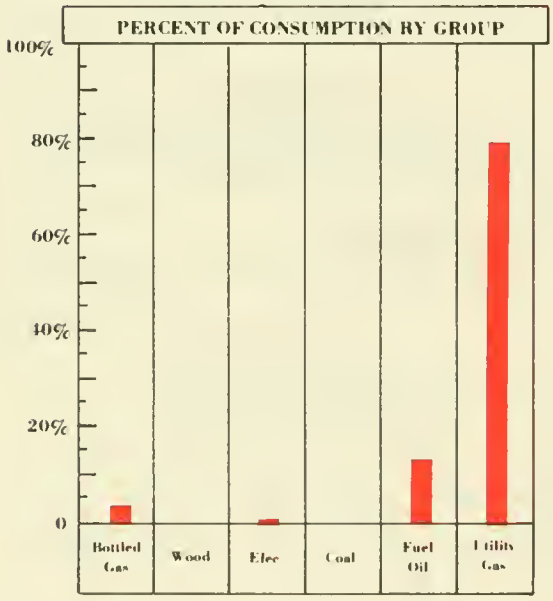

PUBLIC ASSISTANCE

RATE PER 1,000 COUNTY POPULATION

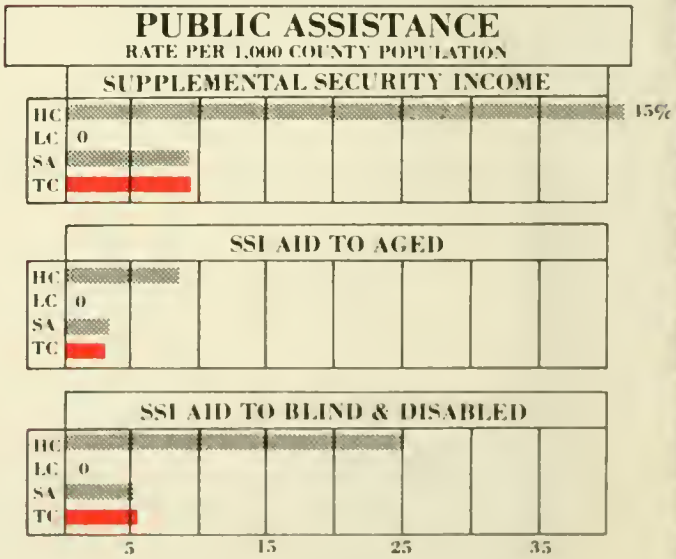

HIGH SCHOOL DROP OUT

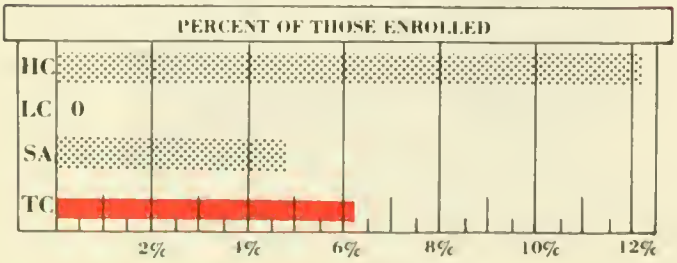

HILL

	NUMBER	RANK	% or RATE PER 1,000 * COUNTY POP.	RANK of PERCENT or RATE
POPULATION				
1978 Population	19,000	9		
Sq. Miles	2,927	18		
Population Density	6.49	11		
LOW INCOME POPULATION				
Poor Persons	2,490		14.8%	28
Near Poor 125% Poverty	3,582		20.8%	29.5*
Low Income Elderly	367		25.1%	29
HEALTH-MEDICAL				
Births	363		19.1*	13.5*
Crude Deaths	131		6.9*	44
Infant Deaths	2		5.5*	33
Doctors, MD	24			
Dentists, DDS/DMD	9			
Total Hospital Beds	120			
PUBLIC ASSISTANCE				
AFDC Recipients			42.6*	4
Food Stamp Recipients			37.8*	12
SSI Recipients	181		9.5*	23
EDUCATION				
High School Drop Outs	81		6.3%	8
SOCIAL & HEALTH DISORDERS				
Alcohol Admissions by County of Res.	96		5.1*	30
Developmentally Disabled Served	44		2.32*	13
Crime Rate	774		41.2*	10
Divorces (1977)	87		4.8*	30
HOUSING				
Owner Occupied Housing Units	3,190			
Owner Occupied-Inadequate Housing	466			45*
Renter Occupied Housing Units	2,035			
Renter Occupied-Inadequate Housing	798			18
EMPLOYMENT				
Unemployment Rate			4.4%	34.5*
INCOME				
Effective Buying Income	17,799	4		
0 - 7,999			19.9%	51
8,000 - 9,999			5.2%	51
10,000 - 14,999			15.4%	51.5*
15,000 - 24,999			30.8%	13
25,000 - OVER			28.7%	4

JEFFERSON COUNTY

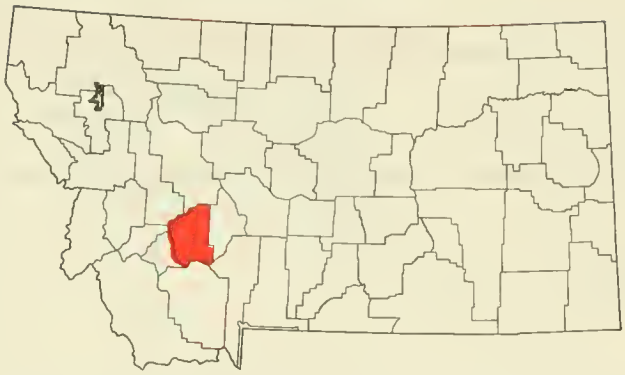

All Data for 1978 Except Where Noted

NOTE:
HC = Highest County
LC = Lowest County
SA = State Average
TC = This County

COUNTY POOR BY CCD
(1970 Census)

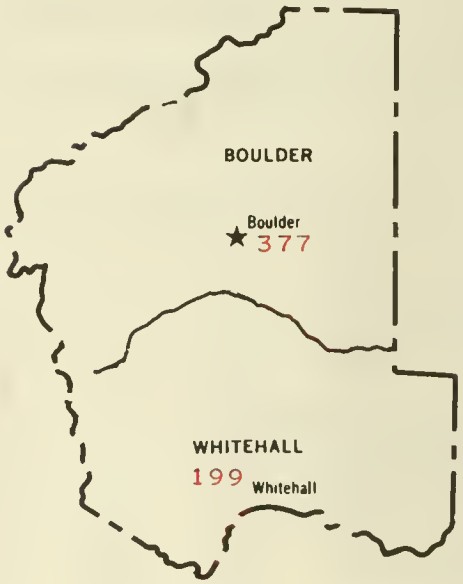

Total Persons Below Poverty Level
Shown in Red, Based on Sample Data

POPULATION BY SIZE OF URBAN CENTER
(1976 CENSUS REVISED POPULATION ESTIMATES)

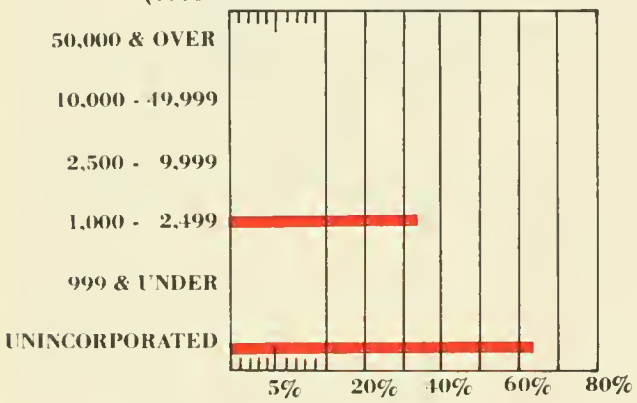

POPULATION BY AGE & SEX
(1970 CENSUS DATA)

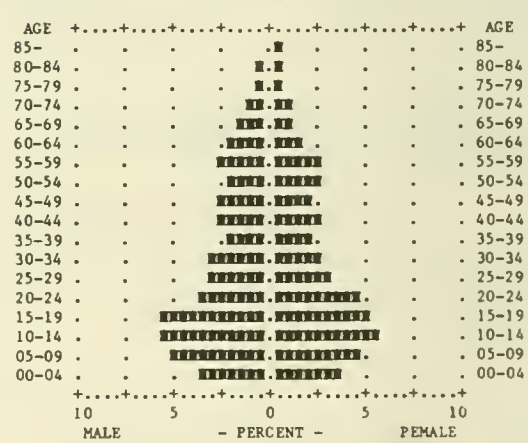

AGE	MALE NUMBER	MALE PERCENT OF TOTAL POP	FEMALE NUMBER	FEMALE PERCENT OF TOTAL POP	AGE
85-	12.	.2	27.	.5	85-
80-84	27.	.5	41.	.8	80-84
75-79	47.	.9	44.	.8	75-79
70-74	54.	1.0	55.	1.1	70-74
65-69	86.	1.6	72.	1.4	65-69
60-64	112.	2.1	99.	1.9	60-64
55-59	145.	2.8	135.	2.6	55-59
50-54	129.	2.5	141.	2.7	50-54
45-49	143.	2.7	120.	2.3	45-49
40-44	143.	2.7	133.	2.5	40-44
35-39	110.	2.1	115.	2.2	35-39
30-34	178.	3.4	132.	2.5	30-34
25-29	182.	3.5	180.	3.4	25-29
20-24	207.	4.0	242.	4.6	20-24
15-19	310.	5.9	287.	5.5	15-19
10-14	303.	5.8	308.	5.9	10-14
05-09	283.	5.4	249.	4.8	05-09
00-04	193.	3.7	194.	3.7	00-04
TOTAL	2664.		2574.		TOTAL

AID TO DEPENDENT CHILDREN
(QUARTERLY RATE PER 1,000 COUNTY POPULATION)

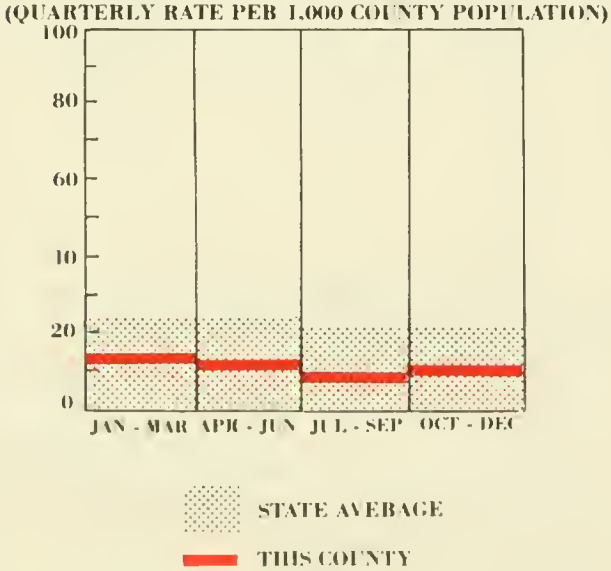

HEALTH & SOCIAL DISORDERS
RATE PER 1,000 COUNTY POPULATION

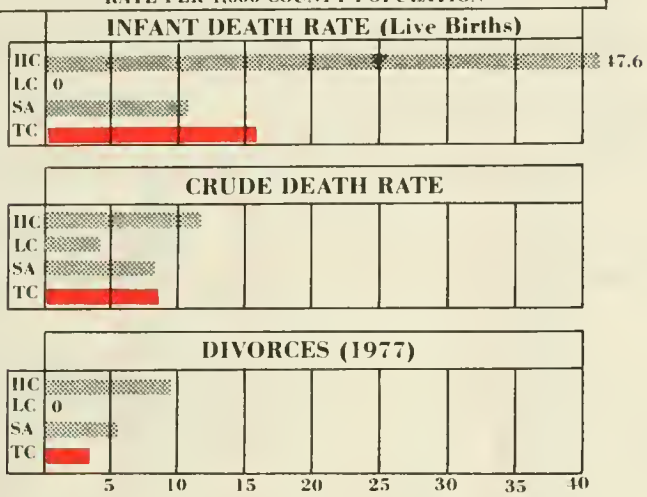

HEALTH - MEDICAL
ACTUAL NUMBER PRACTICING IN DIRECT PATIENT CARE

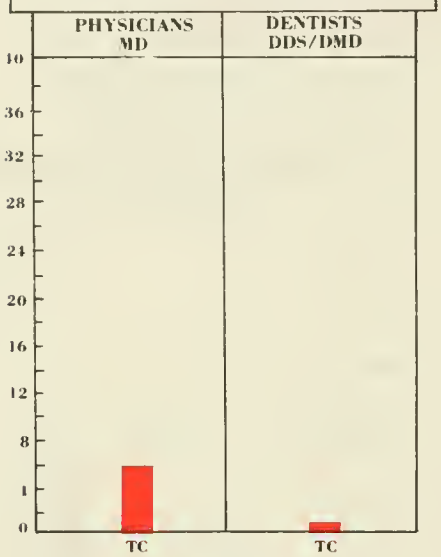

POPULATION PRACTITIONER		HOSPITAL BEDS	
1267	7600	60	0
MD	DDS DMD	SA	TC

ALCOHOL ADMISSIONS
RATE PER 1,000 COUNTY POPULATION



DEVELOPMENTALLY DISABLED
SERVED — RATE PER 1,000 COUNTY POPULATION

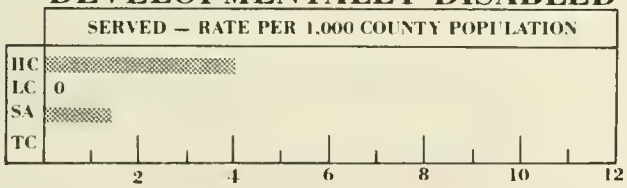

CRIME
RATE PER 1,000 COUNTY POPULATION

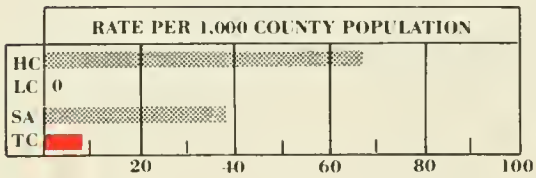

FOOD STAMP RECIPIENTS
(QUARTERLY) RATE PER 1,000 COUNTY POPULATION

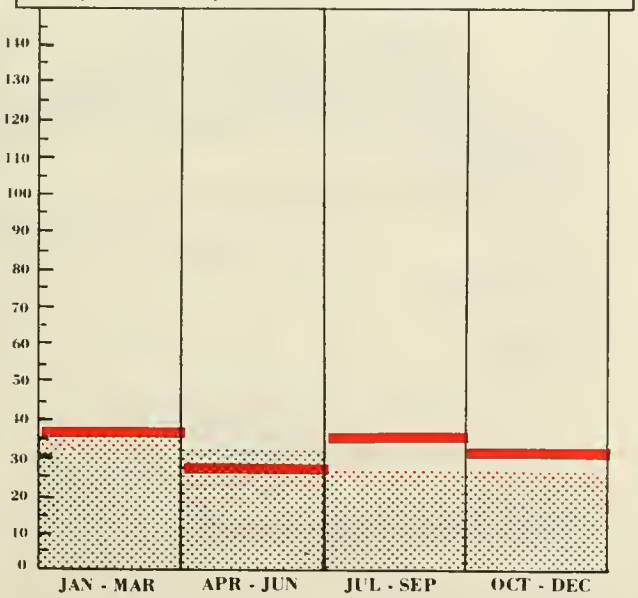

UNEMPLOYMENT
RATE QUARTERLY (Labor Force)

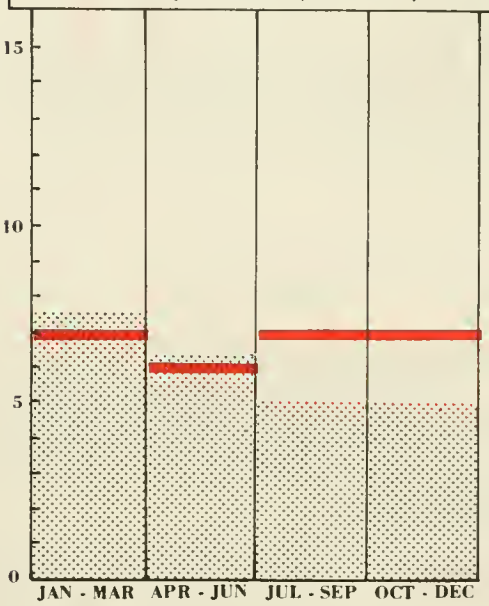

EFFECTIVE BUYING INCOME

MEDIAN HOUSEHOLD EBI

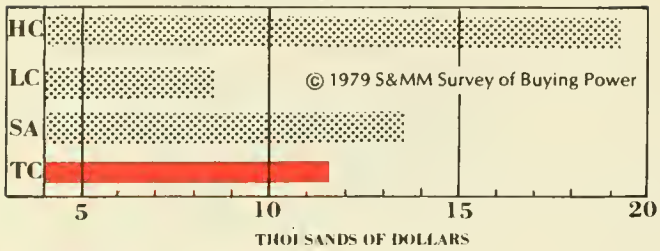

EFFECTIVE BUYING INCOME

PERCENT OF HOUSEHOLDS BY EBI GROUP

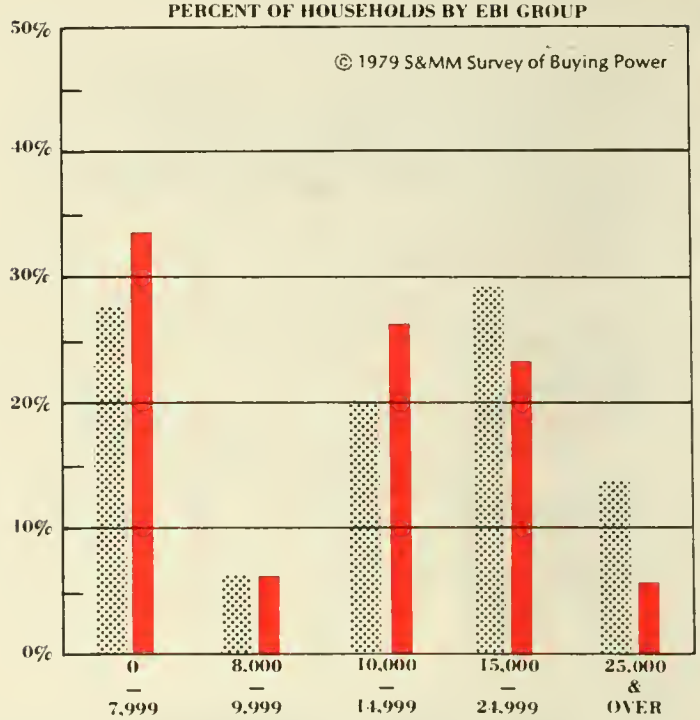

PER CAPITA INCOME

EST. 1969 & 1975

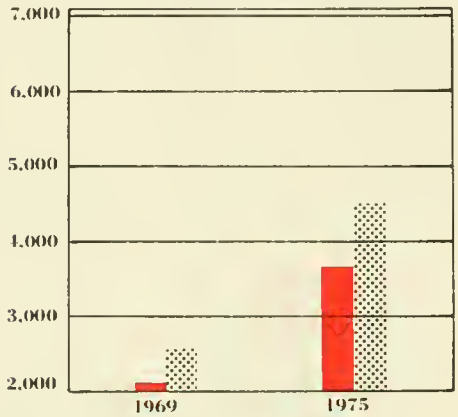

STATE AVERAGE
THIS COUNTY

INADEQUATE HOUSING

(1970 CENSUS)

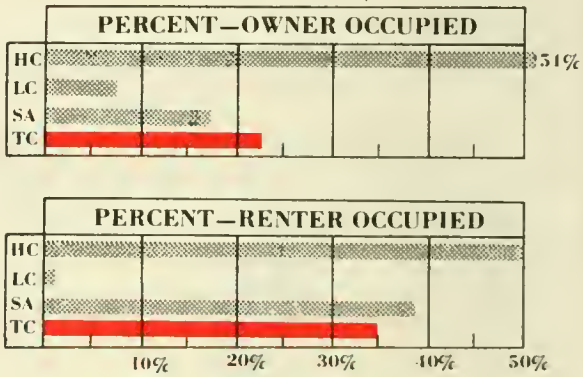

FUEL - HOUSING

PERCENT OF CONSUMPTION BY GROUP

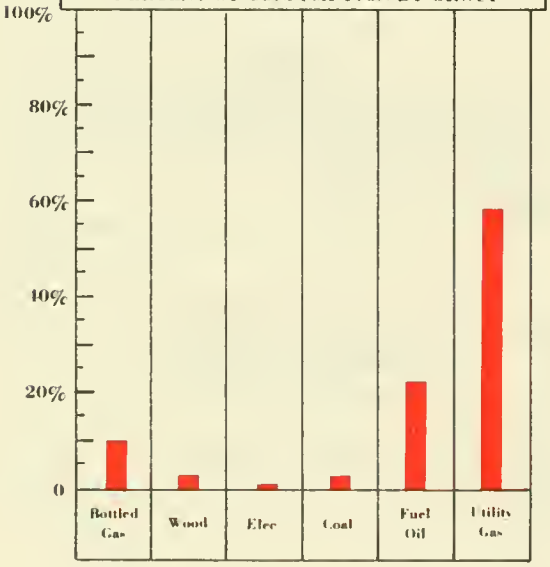

PUBLIC ASSISTANCE

RATE PER 1,000 COUNTY POPULATION

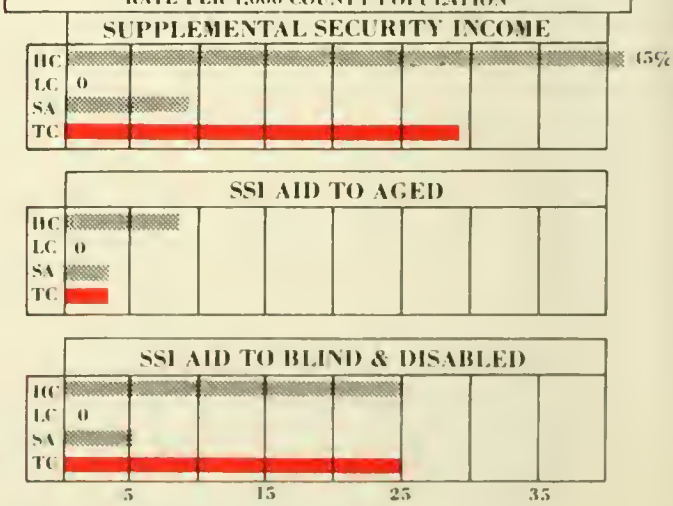

HIGH SCHOOL DROP OUT

PERCENT OF THOSE ENROLLED

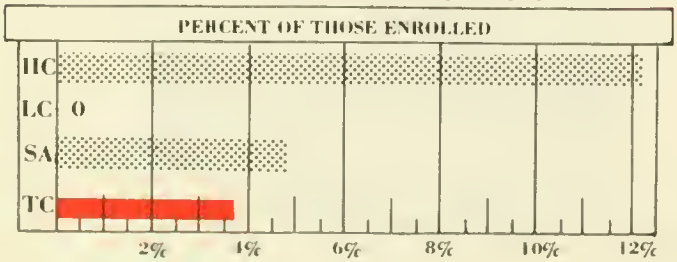

JEFFERSON

	NUMBER	RANK	% or RATE PER 1,000 * COUNTY POP.	RANK of PERCENT or RATE
POPULATION				
1978 Population	7,600	26.5*		
Sq. Miles	1,652	43		
Population Density	4.6	15.5*		
LOW INCOME POPULATION				
Poor Persons	573		13.4%	34
Near Poor 125% Poverty	804		18.8%	37
Low Income Elderly	110		23.7%	36
HEALTH-MEDICAL				
Births	121		15.9*	38
Crude Deaths	63		8.3*	33.5*
Infant Deaths	2		16.5*	14
Doctors, MD	6			
Dentists, DDS/DMD	1			
Total Hospital Beds	0			
PUBLIC ASSISTANCE				
AFDC Recipients			11.4*	36
Food Stamp Recipients			34.2*	19
SSI Recipients	221		29.1*	1
EDUCATION				
High School Drop Outs	20		3.7%	28
SOCIAL & HEALTH DISORDERS				
Alcohol Admissions by County of Res.	28		3.7*	37.5*
Developmentally Disabled Served	0		0.0	52.5*
Crime Rate	67		9.2*	43
Divorces (1977)	27		3.8*	36.5*
HOUSING				
Owner Occupied Housing Units	960			
Owner Occupied-Inadequate Housing	217			25*
Renter Occupied Housing Units	400			
Renter Occupied-Inadequate Housing	141			27*
EMPLOYMENT				
Unemployment Rate			7.8%	12.5*
INCOME				
Effective Buying Income	11,607	41		
0 - 7,999			34.7%	16
8,000 - 9,999			7.0%	34.5*
10,000 - 14,999			27.6%	2
15,000 - 24,999			24.0%	41.5*
25,000 - OVER			6.7%	47

JUDITH BASIN COUNTY

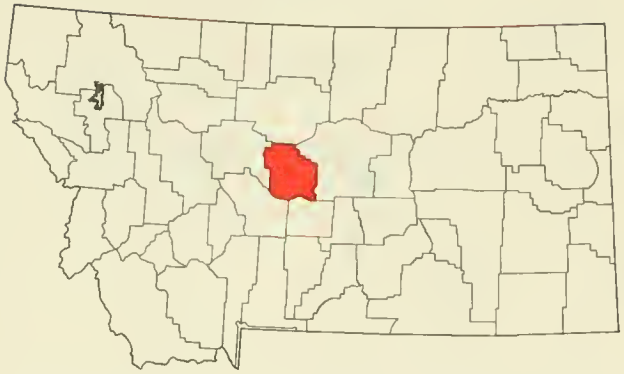

All Data for 1978 Except Where Noted

NOTE:
HC = Highest County
LC = Lowest County
SA = State Average
TC = This County

COUNTY POOR BY CCD
(1970 Census)

Total Persons Below Poverty Level
Shown in Red, Based on Sample Data

POPULATION BY SIZE OF URBAN CENTER
(1976 CENSUS REVISED POPULATION ESTIMATES)

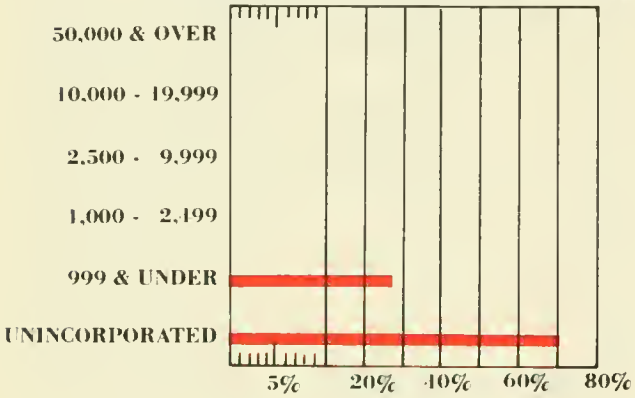

POPULATION BY AGE & SEX
(1970 CENSUS DATA)

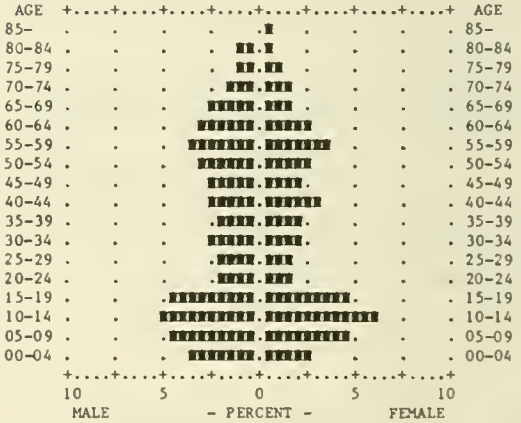

AID TO DEPENDENT CHILDREN
(QUARTERLY RATE PER 1,000 COUNTY POPULATION)

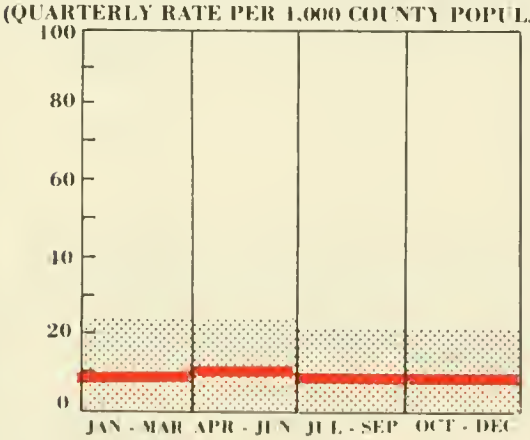

STATE AVERAGE

THIS COUNTY

	MALE		FEMALE		
AGE	NUMBER	PERCENT OF TOTAL POP	NUMBER	PERCENT OF TOTAL POP	AGE
85-	12.	.4	17.	.6	85-
80-84	27.	1.0	20.	.7	80-84
75-79	35.	1.3	34.	1.3	75-79
70-74	48.	1.8	43.	1.6	70-74
65-69	77.	2.9	47.	1.8	65-69
60-64	89.	3.3	72.	2.7	60-64
55-59	101.	3.8	99.	3.7	55-59
50-54	88.	3.3	77.	2.9	50-54
45-49	73.	2.7	65.	2.4	45-49
40-44	72.	2.7	86.	3.2	40-44
35-39	66.	2.5	63.	2.4	35-39
30-34	68.	2.5	61.	2.3	30-34
25-29	65.	2.4	53.	2.0	25-29
20-24	58.	2.2	49.	1.8	20-24
15-19	130.	4.9	130.	4.9	15-19
10-14	145.	5.4	173.	6.5	10-14
05-09	128.	4.8	123.	4.6	05-09
00-04	98.	3.7	75.	2.8	00-04
TOTAL	1380.		1287.		TOTAL

HEALTH & SOCIAL DISORDERS
RATE PER 1,000 COUNTY POPULATION

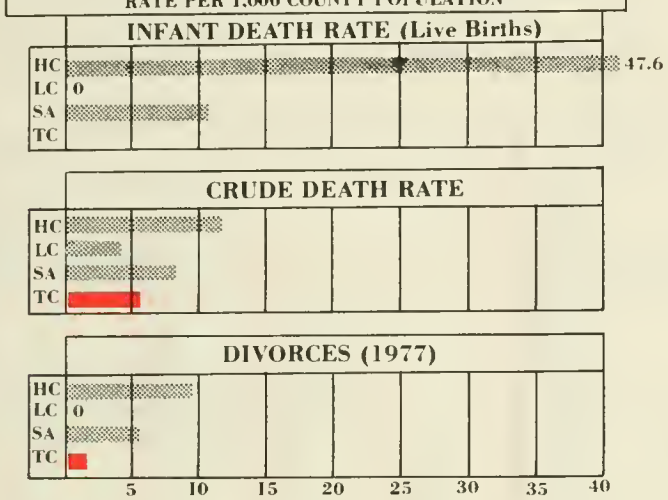

HEALTH - MEDICAL
ACTUAL NUMBER PRACTICING IN DIRECT PATIENT CARE



POPULATION PRACTITIONER		HOSPITAL BEDS	
0	0	60	0
MD	DDS DMD	SA	TC

ALCOHOL ADMISSIONS
RATE PER 1,000 COUNTY POPULATION



DEVELOPMENTALLY DISABLED
SERVED — RATE PER 1,000 COUNTY POPULATION

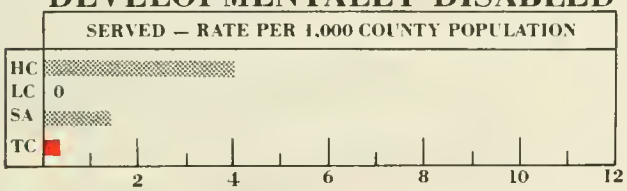

CRIME
RATE PER 1,000 COUNTY POPULATION

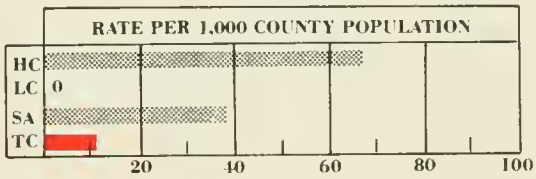

FOOD STAMP RECIPIENTS
(QUARTERLY) RATE PER 1,000 COUNTY POPULATION

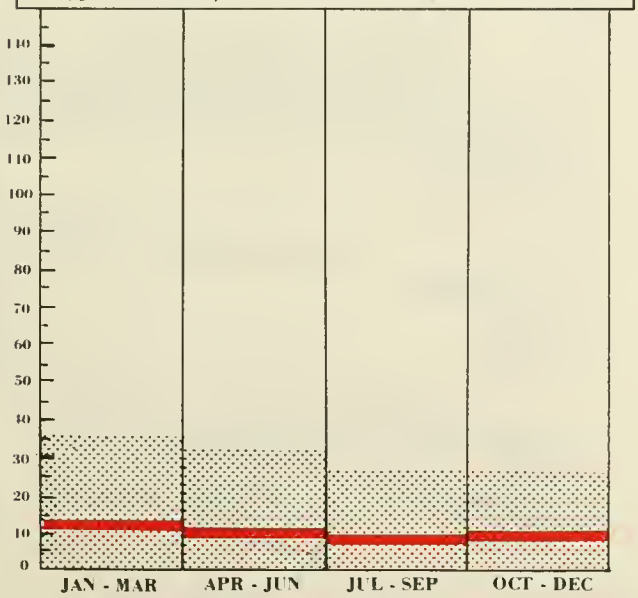

UNEMPLOYMENT
RATE QUARTERLY (Labor Force)

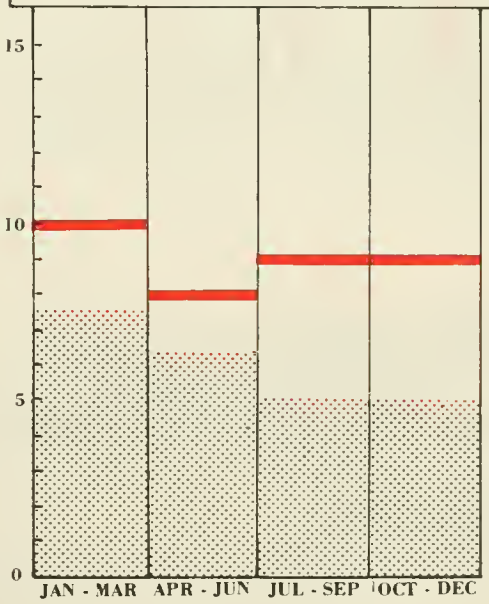

EFFECTIVE BUYING INCOME

MEDIAN HOUSEHOLD EBI

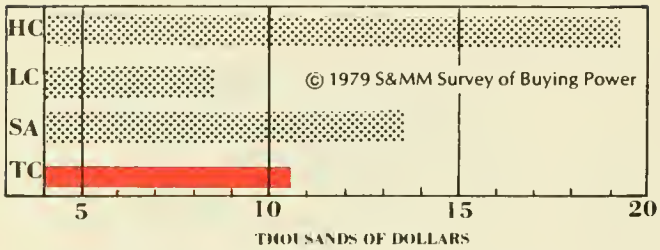

EFFECTIVE BUYING INCOME

PERCENT OF HOUSEHOLDS BY ERI GROUP

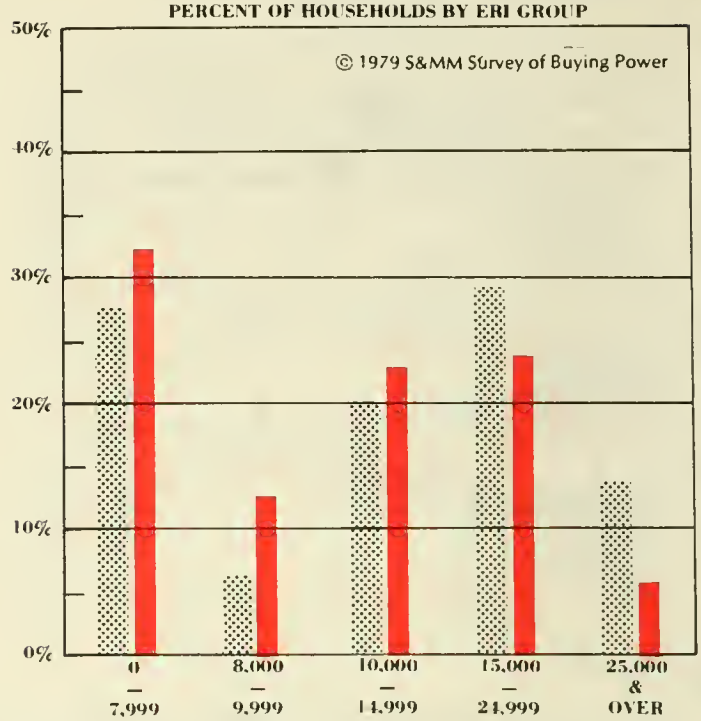

PER CAPITA INCOME

EST. 1969 & 1975

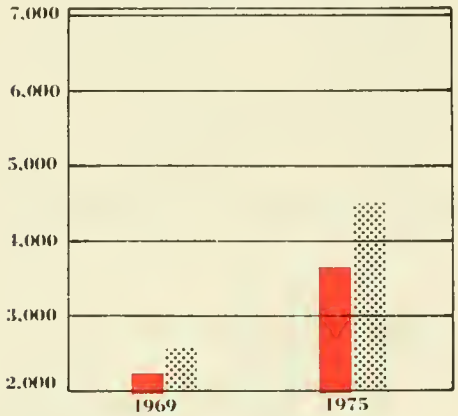

STATE AVERAGE
THIS COUNTY

INADEQUATE HOUSING

(1970 CENSUS)

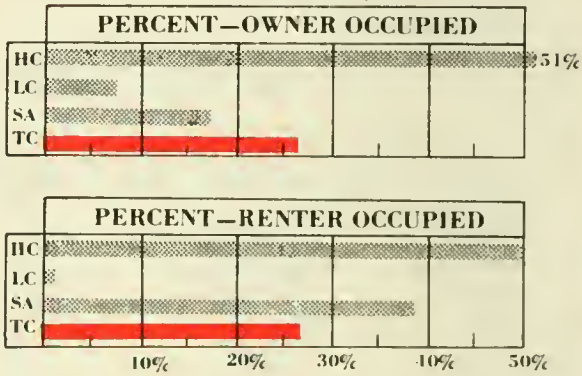

FUEL - HOUSING

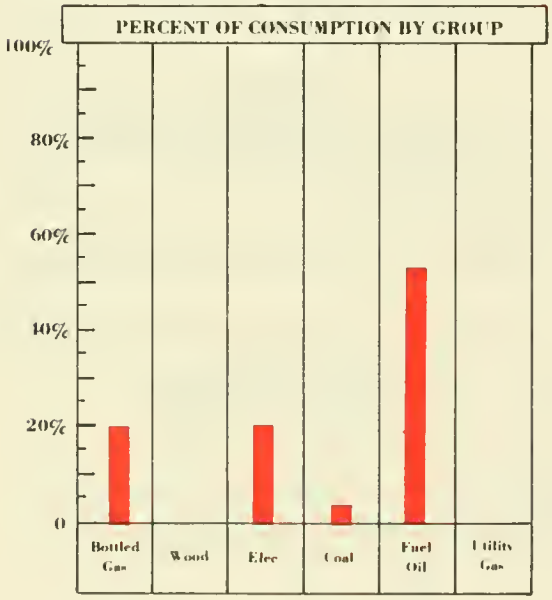

PUBLIC ASSISTANCE

RATE PER 1,000 COUNTY POPULATION





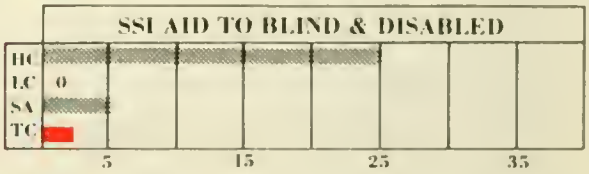

HIGH SCHOOL DROP OUT

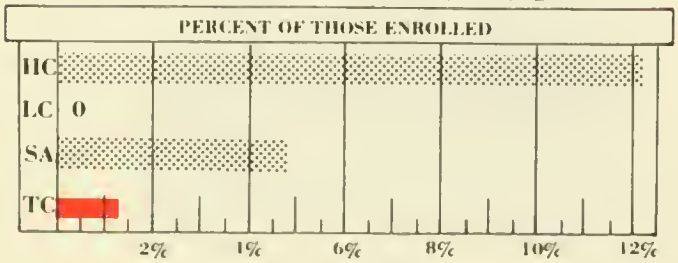

JUDITH BASIN

	NUMBER	RANK	% or RATE PER 1,000 * COUNTY POP.	RANK of PERCENT or RATE
POPULATION				
1978 Population	3,000	42.5*		
Sq. Miles	1,880	36		
Population Density	1.6	45		
LOW INCOME POPULATION				
Poor Persons	406		15.2%	25.5*
Near Poor 125% Poverty	606		22.7%	22
Low Income Elderly	72		20.0%	45
HEALTH-MEDICAL				
Births	26		8.7*	56
Crude Deaths	20		6.7*	47*
Infant Deaths	0		0.0	45.5*
Doctors, MD	0			
Dentists, DDS/DMD	0			
Total Hospital Beds	0			
PUBLIC ASSISTANCE				
AFDC Recipients			9.7*	40*
Food Stamp Recipients			10.9*	48
SSI Recipients	21		7*	42
EDUCATION				
High School Drop Outs	3		1.4%	51
SOCIAL & HEALTH DISORDERS				
Alcohol Admissions by County of Res.	7		2.3*	50
Developmentally Disabled Served	1		.33*	47
Crime Rate	32		11.2*	38.5*
Divorces (1977)	6		2.1*	48
HOUSING				
Owner Occupied Housing Units	653			
Owner Occupied-Inadequate Housing	177			13.5*
Renter Occupied Housing Units	220			
Renter Occupied-Inadequate Housing	60			49
EMPLOYMENT				
Unemployment Rate			10.0%	2
INCOME				
Effective Buying Income	10,703	47		
0 - 7,999			32.7%	24.5*
8,000 - 9,999			12.8%	3.5*
10,000 - 14,999			23.5%	12*
15,000 - 24,999			24.6%	37.5*
25,000 - OVER			6.4%	49.5*

LAKE COUNTY

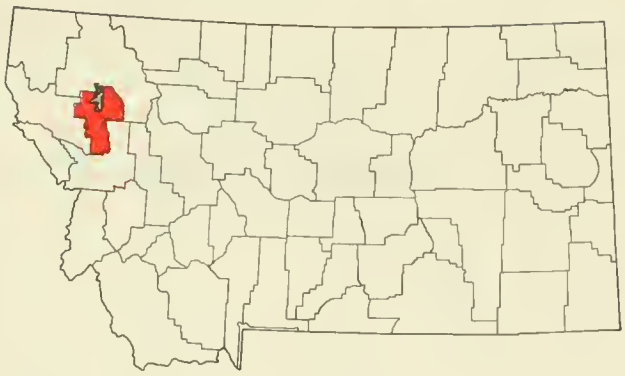

All Data for 1978 Except Where Noted

NOTE:
HC = Highest County
LC = Lowest County
SA = State Average
TC = This County

COUNTY POOR BY CCD
(1970 Census)

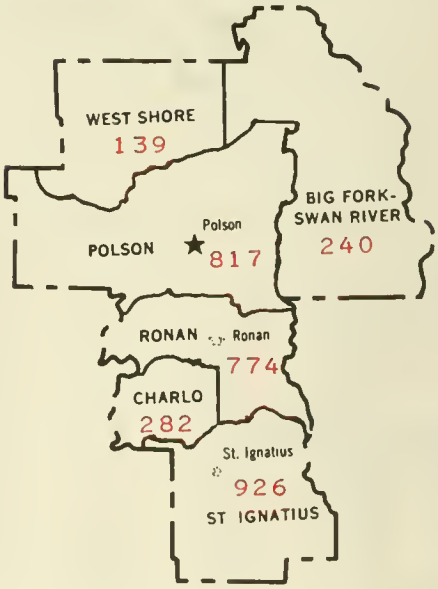

Total Persons Below Poverty Level
Shown in Red, Based on Sample Data

POPULATION BY SIZE OF URBAN CENTER
(1976 CENSUS REVISED POPULATION ESTIMATES)

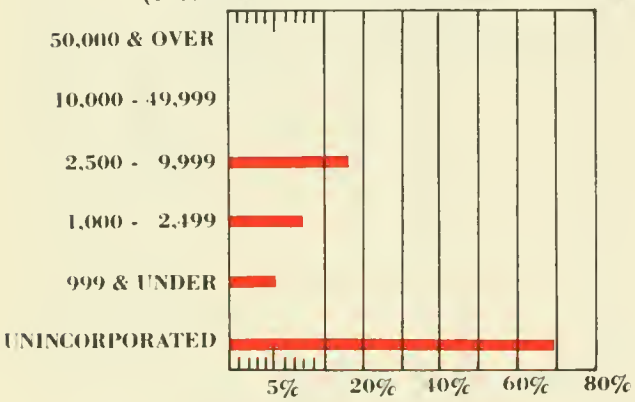

POPULATION BY AGE & SEX
(1970 CENSUS DATA)

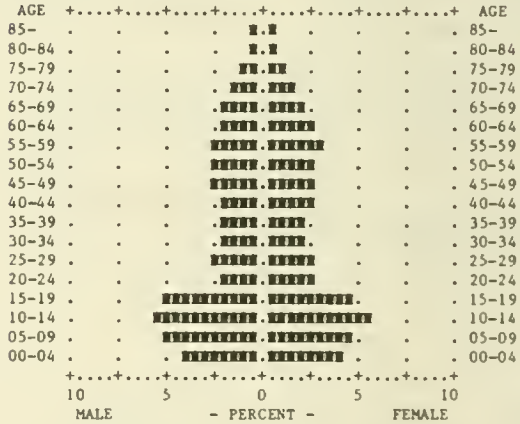

AGE	MALE NUMBER	MALE PERCENT OF TOTAL POP	FEMALE NUMBER	FEMALE PERCENT OF TOTAL POP	AGE
85-	74.	.5	82.	.6	85-
80-84	112.	.8	139.	1.0	80-84
75-79	190.	1.3	194.	1.3	75-79
70-74	254.	1.8	256.	1.8	70-74
65-69	319.	2.2	331.	2.3	65-69
60-64	357.	2.5	392.	2.7	60-64
55-59	430.	3.0	435.	3.0	55-59
50-54	380.	2.6	387.	2.7	50-54
45-49	367.	2.5	390.	2.7	45-49
40-44	361.	2.5	362.	2.5	40-44
35-39	358.	2.5	354.	2.5	35-39
30-34	327.	2.3	347.	2.4	30-34
25-29	395.	2.7	371.	2.6	25-29
20-24	361.	2.5	369.	2.6	20-24
15-19	760.	5.3	675.	4.7	15-19
10-14	857.	5.9	800.	5.5	10-14
05-09	775.	5.4	719.	5.0	05-09
00-04	584.	4.0	581.	4.0	00-04
TOTAL	7261.		7184.		TOTAL

AID TO DEPENDENT CHILDREN
(QUARTERLY RATE PER 1,000 COUNTY POPULATION)

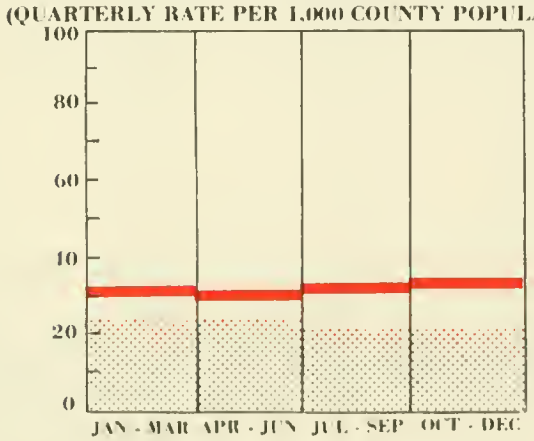

STATE AVERAGE

THIS COUNTY

HEALTH & SOCIAL DISORDERS
RATE PER 1,000 COUNTY POPULATION

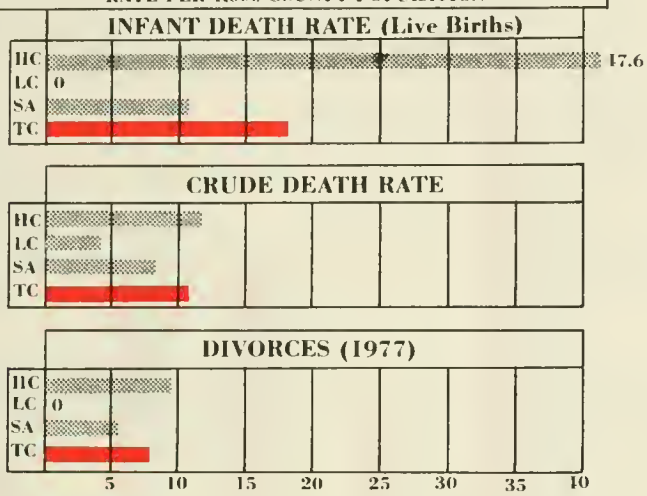

HEALTH - MEDICAL
ACTUAL NUMBER PRACTICING IN DIRECT PATIENT CARE

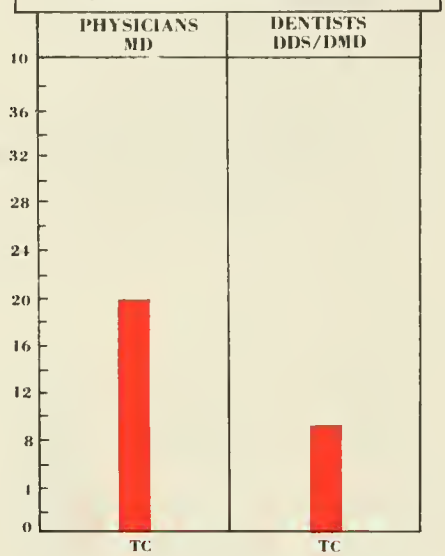

POPULATION PRACTITIONER		HOSPITAL BEDS	
915	2033	60	95
MD	DDS DMD	SA	TC

ALCOHOL ADMISSIONS
RATE PER 1,000 COUNTY POPULATION



DEVELOPMENTALLY DISABLED
SERVED — RATE PER 1,000 COUNTY POPULATION

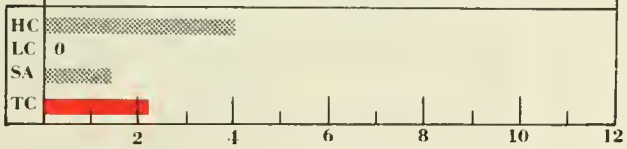

CRIME
RATE PER 1,000 COUNTY POPULATION

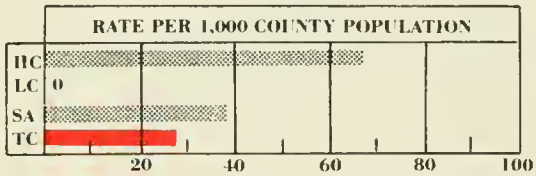

FOOD STAMP RECIPIENTS
(QUARTERLY) RATE PER 1,000 COUNTY POPULATION

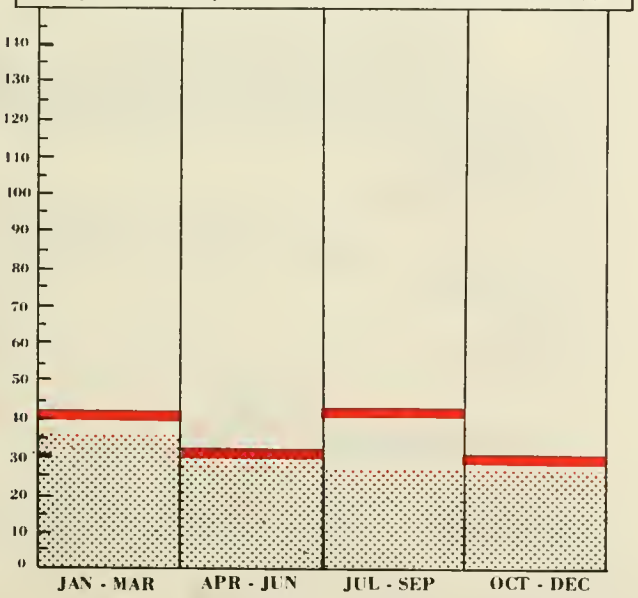

UNEMPLOYMENT
RATE QUARTERLY (Labor Force)

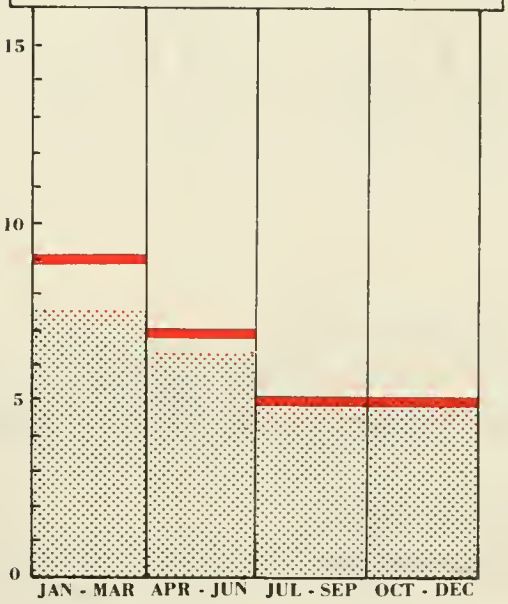

EFFECTIVE BUYING INCOME

MEDIAN HOUSEHOLD ERI

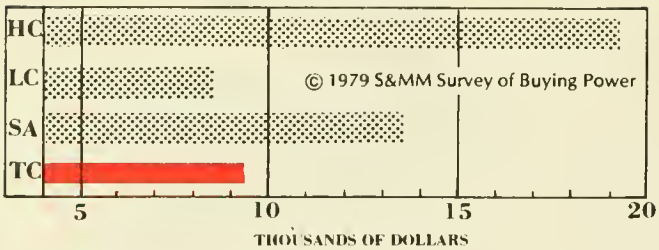

EFFECTIVE BUYING INCOME

PERCENT OF HOUSEHOLDS BY EBI GROUP

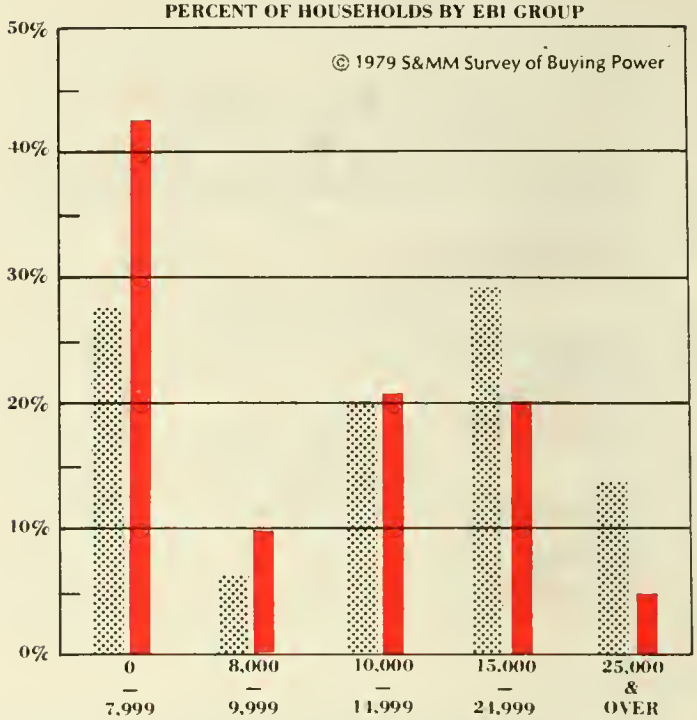

PER CAPITA INCOME

EST. 1969 & 1975

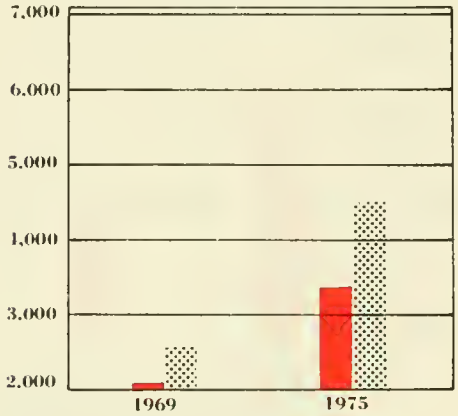

STATE AVERAGE
THIS COUNTY

INADEQUATE HOUSING

(1970 CENSUS)

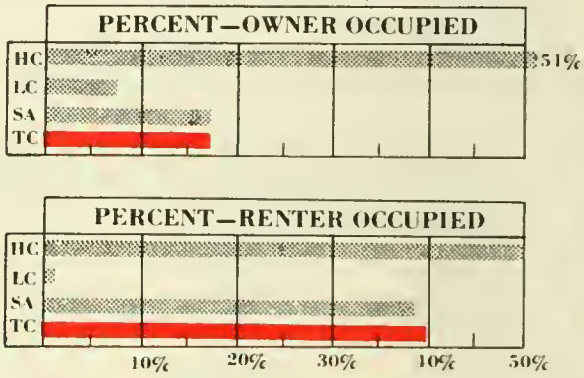

FUEL - HOUSING

PERCENT OF CONSUMPTION BY GROUP

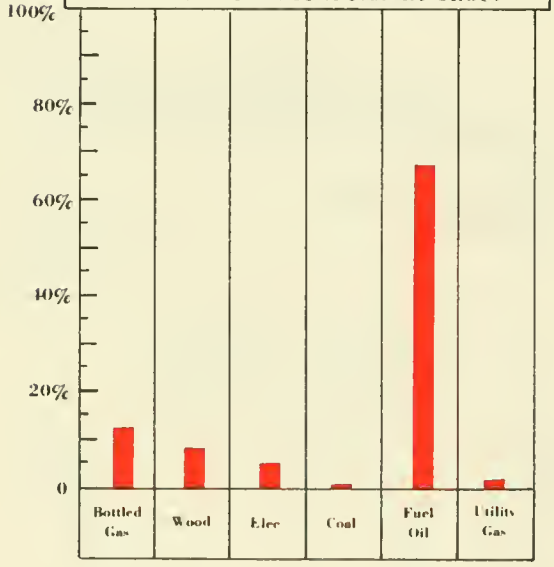

PUBLIC ASSISTANCE

RATE PER 1,000 COUNTY POPULATION

HIGH SCHOOL DROP OUT

PERCENT OF THOSE ENROLLED

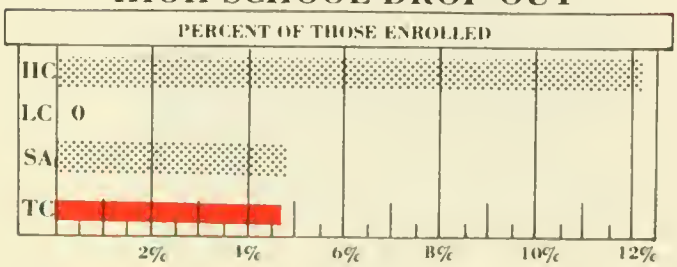

LAKE

	NUMBER	RANK	% or RATE PER 1,000 * COUNTY POP.	RANK of PERCENT or RATE
POPULATION				
1978 Population	18,300	10		
Sq. Miles	1,494	46		
Population Density	12.25	7		
LOW INCOME POPULATION				
Poor Persons	3,184		22.3%	10
Near Poor 125% Poverty	4,483		31.3%	7.5*
Low Income Elderly	583		29.9%	14
HEALTH-MEDICAL				
Births	334		18.2*	20.5*
Crude Deaths	206		11.2*	6.5*
Infant Deaths	6		17.9*	12
Doctors, MD	20			
Dentists, DDS / DMD	9			
Total Hospital Beds	95			
PUBLIC ASSISTANCE				
AFDC Recipients			33.4*	7
Food Stamp Recipients			36.7*	13
SSI Recipients	230		12.6*	11.5*
EDUCATION				
High School Drop Outs	64		4.8%	16
SOCIAL & HEALTH DISORDERS				
Alcohol Admissions by County of Res.	176		9.6*	9
Developmentally Disabled Served	40		2.19*	14.5*
Crime Rate	517		28.9*	17
Divorces (1977)	135		7.7*	6
HOUSING				
Owner Occupied Housing Units	3,378			
Owner Occupied-Inadequate Housing	567			39*
Renter Occupied Housing Units	1,094			
Renter Occupied-Inadequate Housing	440			15.5*
EMPLOYMENT				
Unemployment Rate			6.3%	17.5*
INCOME				
Effective Buying Income	9,493	50		
0 - 7,999			42.7%	6
8,000 - 9,999			9.9%	11
10,000 - 14,999			21.6%	20.5*
15,000 - 24,999			20.5%	51
25,000 - OVER			5.3%	52

LEWIS AND CLARK COUNTY

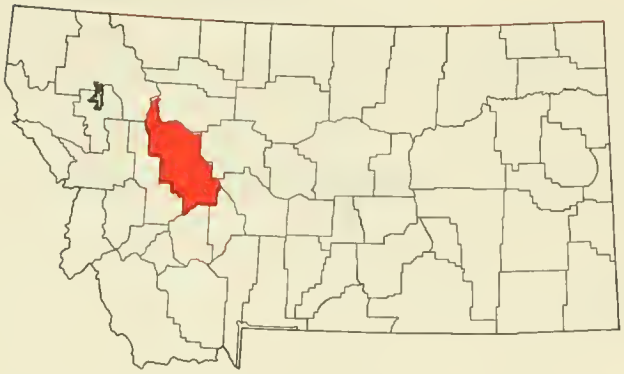

All Data for 1978 Except Where Noted

NOTE:
HC = Highest County
LC = Lowest County
SA = State Average
TC = This County

COUNTY POOR BY CCD
(1970 Census)

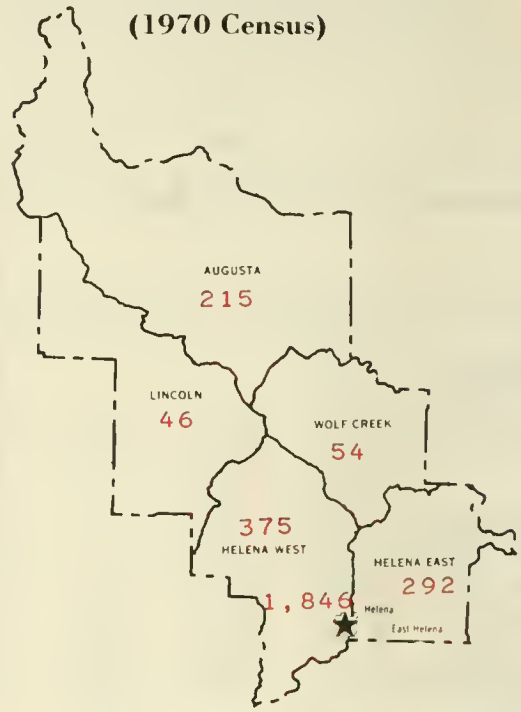

Total Persons Below Poverty Level
Shown in Red, Based on Sample Data

POPULATION BY SIZE OF URBAN CENTER
(1976 CENSUS REVISED POPULATION ESTIMATES)

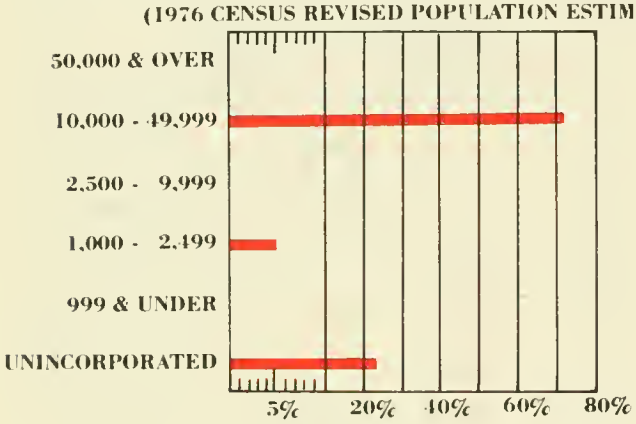

POPULATION BY AGE & SEX
(1970 CENSUS DATA)



AGE	MALE NUMBER	MALE PERCENT OF TOTAL POP	FEMALE NUMBER	FEMALE PERCENT OF TOTAL POP	AGE
85-	87.	.3	186.	.6	85-
80-84	173.	.5	267.	.8	80-84
75-79	274.	.8	401.	1.2	75-79
70-74	383.	1.2	434.	1.3	70-74
65-69	489.	1.5	604.	1.8	65-69
60-64	693.	2.1	680.	2.0	60-64
55-59	803.	2.4	910.	2.7	55-59
50-54	959.	2.9	1009.	3.0	50-54
45-49	975.	2.9	966.	2.9	45-49
40-44	883.	2.7	967.	2.9	40-44
35-39	892.	2.7	889.	2.7	35-39
30-34	910.	2.7	959.	2.9	30-34
25-29	942.	2.8	1060.	3.2	25-29
20-24	1034.	3.1	1234.	3.7	20-24
15-19	1629.	4.9	1768.	5.3	15-19
10-14	1763.	5.3	1806.	5.4	10-14
05-09	1781.	5.4	1694.	5.1	05-09
00-04	1422.	4.3	1355.	4.1	00-04
TOTAL	16092.		17189.		TOTAL

AID TO DEPENDENT CHILDREN
(QUARTERLY RATE PER 1,000 COUNTY POPULATION)

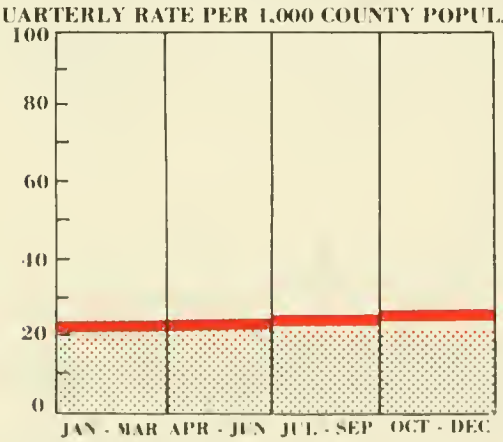

STATE AVEBAGE

THIS COUNTY

HEALTH & SOCIAL DISORDERS
RATE PER 1,000 COUNTY POPULATION

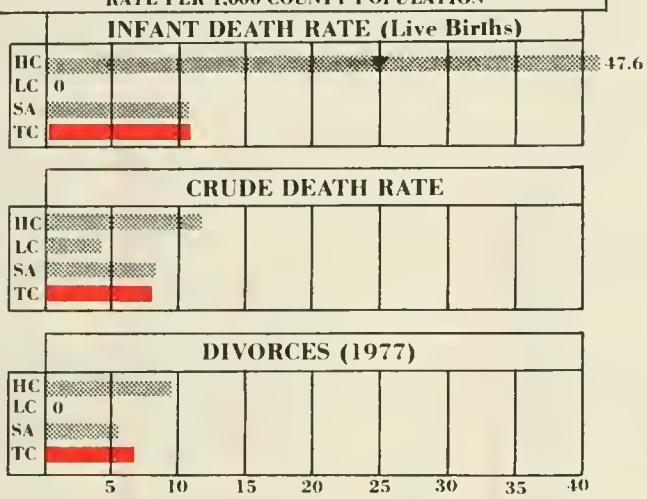

HEALTH - MEDICAL
ACTUAL NUMBER PRACTICING IN DIRECT PATIENT CARE

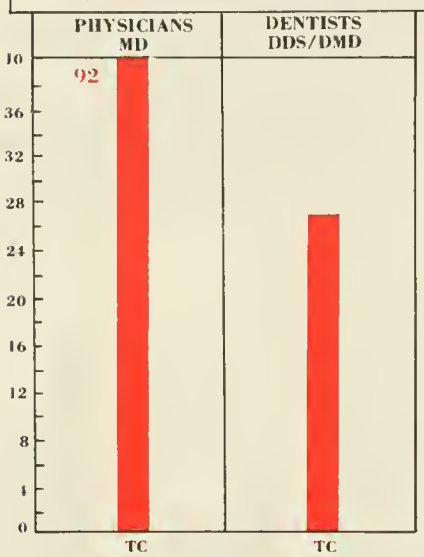

POPULATION PRACTITIONER		HOSPITAL BEDS	
446	1518	60	146
MD	DDS DMD	SA	TC

ALCOHOL ADMISSIONS
RATE PER 1,000 COUNTY POPULATION



DEVELOPMENTALLY DISABLED
SERVED — RATE PER 1,000 COUNTY POPULATION

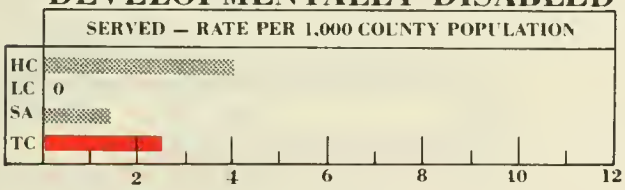

CRIME
RATE PER 1,000 COUNTY POPULATION

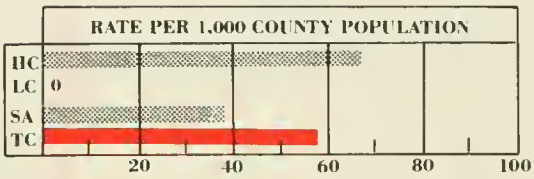

FOOD STAMP RECIPIENTS
(QUARTERLY) RATE PER 1,000 COUNTY POPULATION

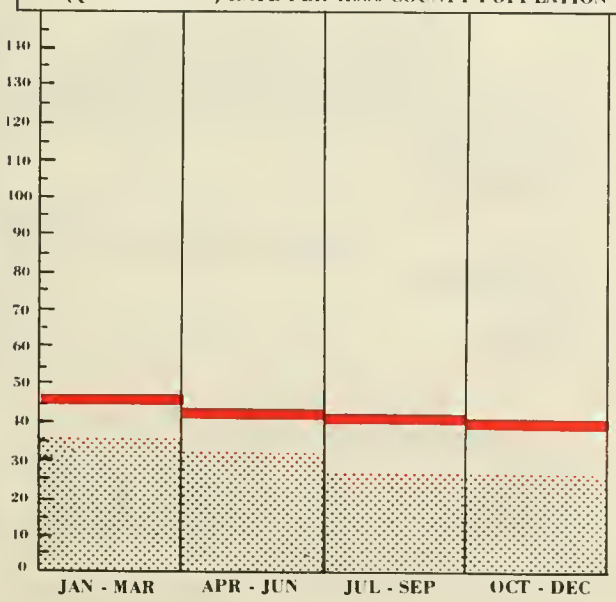

UNEMPLOYMENT
RATE QUARTERLY (Labor Force)

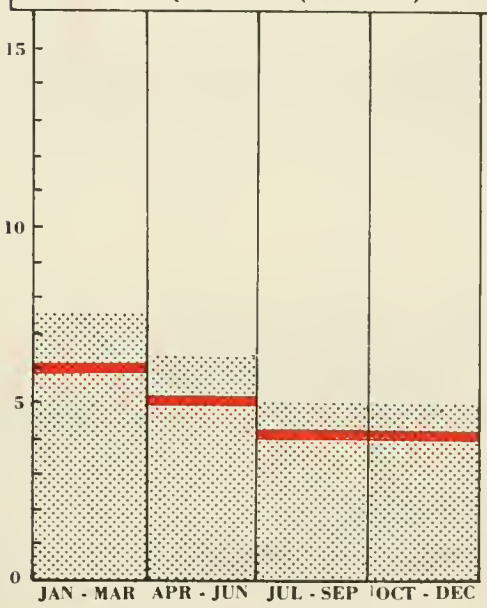

EFFECTIVE BUYING INCOME

MEDIAN HOUSEHOLD EBI

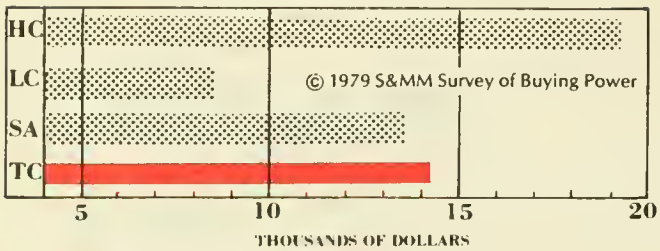

EFFECTIVE BUYING INCOME

PERCENT OF HOUSEHOLDS BY EBI GROUP

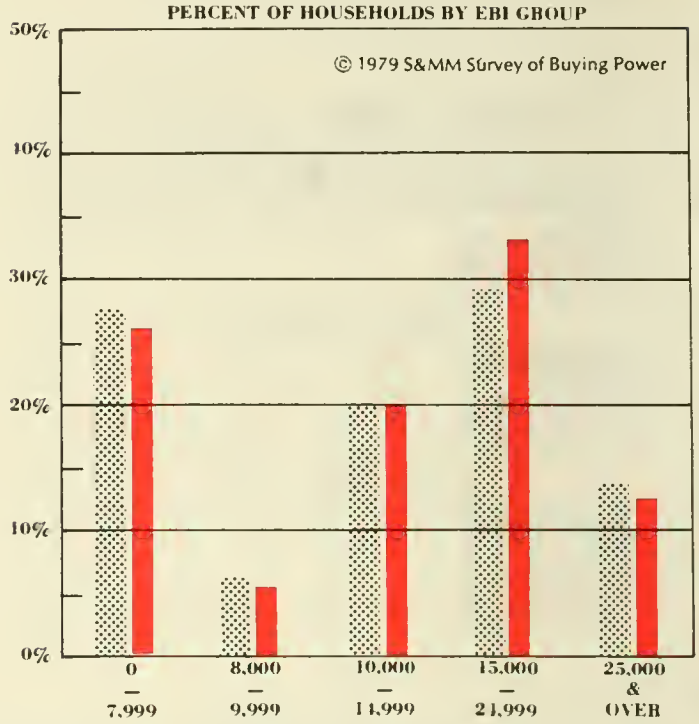

PER CAPITA INCOME

EST. 1969 & 1975

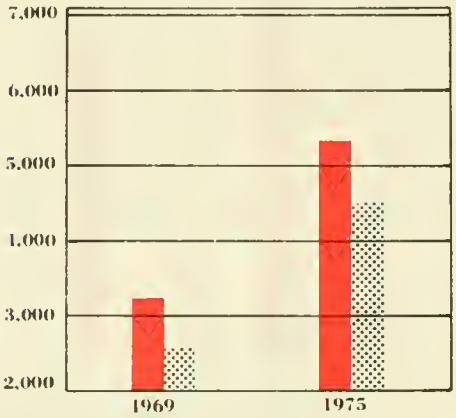

STATE AVERAGE
THIS COUNTY

INADEQUATE HOUSING

(1970 CENSUS)

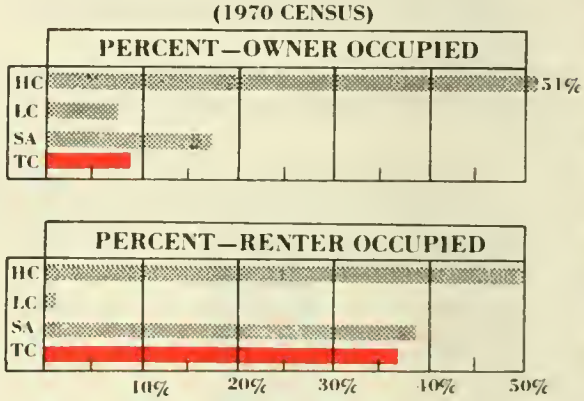

FUEL - HOUSING

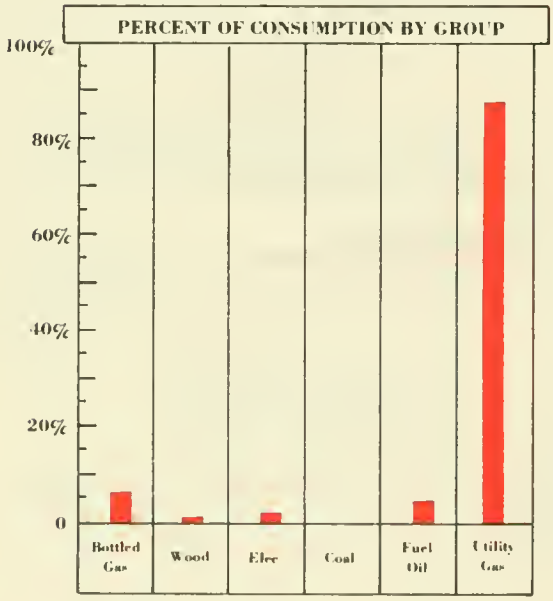

PUBLIC ASSISTANCE

RATE PER 1,000 COUNTY POPULATION



HIGH SCHOOL DROP OUT

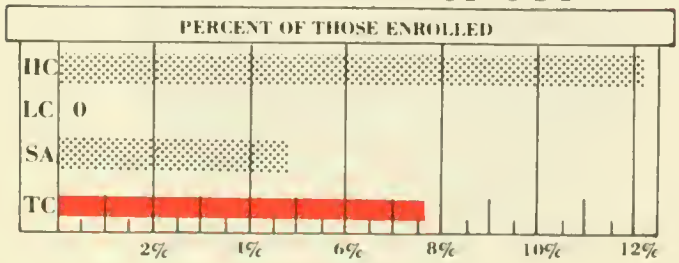

LEWIS & CLARK

	NUMBER	RANK	% or RATE PER 1,000 * COUNTY POP.	RANK of PERCENT or RATE
POPULATION				
1978 Population	41,000	5		
Sq. Miles	3,476	14		
Population Density	11.8	8		
LOW INCOME POPULATION				
Poor Persons	2,847		8.8%	52
Near Poor 125% Poverty	4,266		13.0%	55
Low Income Elderly	718		21.8%	41.5*
HEALTH-MEDICAL				
Births	729		17.9*	25
Crude Deaths	331		8.1*	36
Infant Deaths	8		11*	24
Doctors, MD	92			
Dentists, DDS/DMD	27			
Total Hospital Beds	146			
PUBLIC ASSISTANCE				
AFDC Recipients			23.4*	16
Food Stamp Recipients			43.7*	8
SSI Recipients	341		8.3*	35*
EDUCATION				
High School Drop Outs	207		7.7%	6
SOCIAL & HEALTH DISORDERS				
Alcohol Admissions by County of Res.	228		5.6*	24.5*
Developmentally Disabled Served	101		2.46*	12
Crime Rate	2,241		59*	3.5*
Divorces (1977)	273		6.9*	11
HOUSING				
Owner Occupied Housing Units	6,820			
Owner Occupied-Inadequate Housing	637			55
Renter Occupied Housing Units	4,006			
Renter Occupied-Inadequate Housing	1,503			20*
EMPLOYMENT				
Unemployment Rate			5.3%	25
INCOME				
Effective Buying Income	14,205	17		
0 - 7,999			26.1%	37
8,000 - 9,999			6.6%	40.5*
10,000 - 14,999			20.9%	24
15,000 - 24,999			33.1%	7.5*
25,000 - OVER			13.3%	28

LIBERTY COUNTY

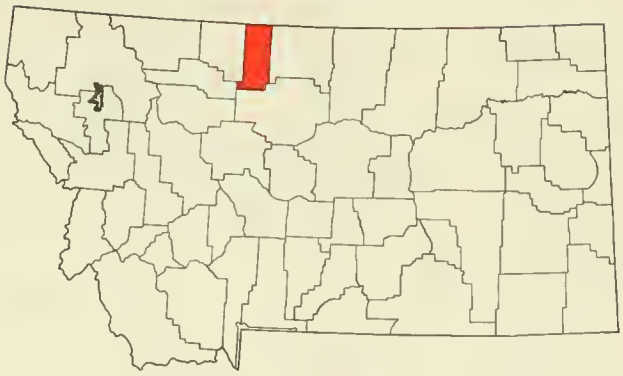

All Data for 1978 Except Where Noted

NOTE:
HC = Highest County
LC = Lowest County
SA = State Average
TC = This County

COUNTY POOR BY CCD
(1970 Census)

Total Persons Below Poverty Level
Shown in Red. Based on Sample Data

POPULATION BY SIZE OF URBAN CENTER
(1976 CENSUS REVISED POPULATION ESTIMATES)

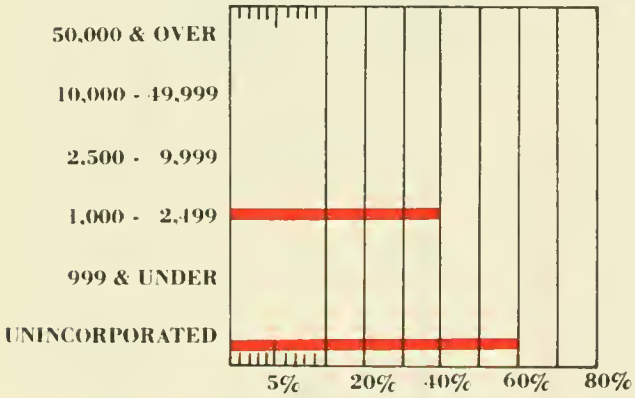

POPULATION BY AGE & SEX
(1970 CENSUS DATA)

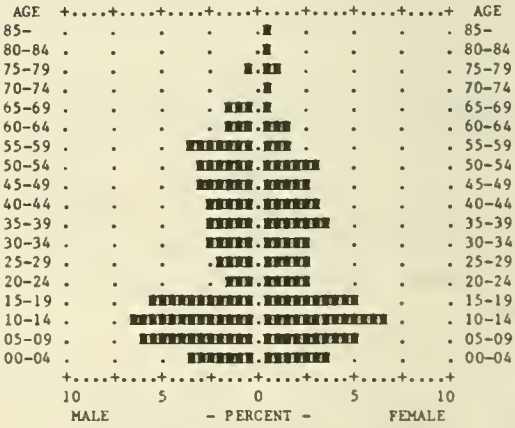

AID TO DEPENDENT CHILDREN
(QUARTERLY RATE PER 1,000 COUNTY POPULATION)

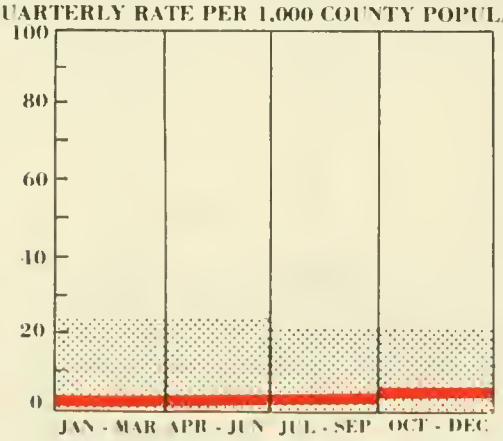

	MALE		FEMALE		
AGE	NUMBER	PERCENT OF TOTAL POP	NUMBER	PERCENT OF TOTAL POP	AGE
85-	8.	.3	12.	.5	85-
80-84	9.	.4	23.	1.0	80-84
75-79	16.	.7	25.	1.1	75-79
70-74	11.	.5	20.	.8	70-74
65-69	39.	1.7	21.	.9	65-69
60-64	47.	2.0	46.	1.9	60-64
55-59	85.	3.6	42.	1.8	55-59
50-54	77.	3.3	71.	3.0	50-54
45-49	77.	3.3	62.	2.6	45-49
40-44	69.	2.9	77.	3.3	40-44
35-39	69.	2.9	85.	3.6	35-39
30-34	62.	2.6	59.	2.5	30-34
25-29	55.	2.3	61.	2.6	25-29
20-24	46.	1.9	68.	2.9	20-24
15-19	131.	5.6	122.	5.2	15-19
10-14	162.	6.9	161.	6.8	10-14
05-09	145.	6.1	121.	5.1	05-09
00-04	92.	3.9	83.	3.5	00-04
TOTAL	1200.		1159.		TOTAL

HEALTH & SOCIAL DISORDERS
RATE PER 1,000 COUNTY POPULATION

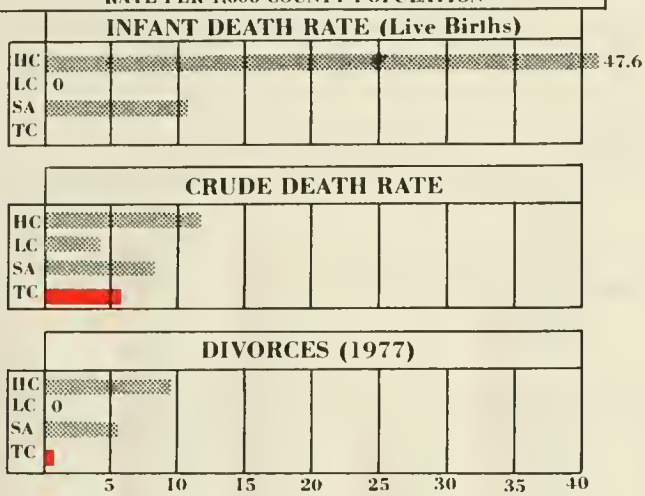

HEALTH - MEDICAL
ACTUAL NUMBER PRACTICING IN DIRECT PATIENT CARE

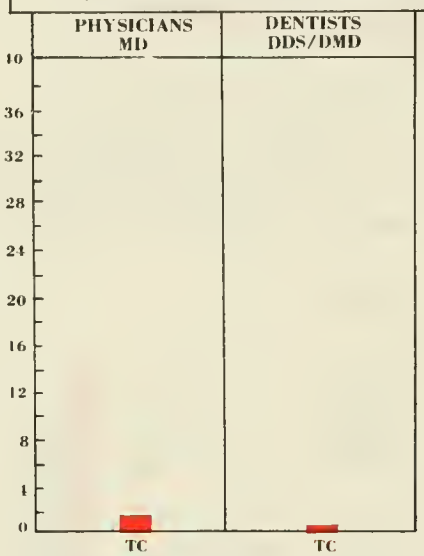

POPULATION PRACTITIONER		HOSPITAL BEDS	
1250	2500	60	11
MD	DDS DMD	SA	TC

ALCOHOL ADMISSIONS
RATE PER 1,000 COUNTY POPULATION



DEVELOPMENTALLY DISABLED
SERVED — RATE PER 1,000 COUNTY POPULATION

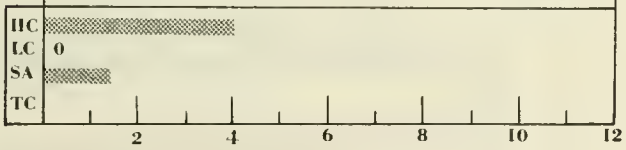

CRIME
RATE PER 1,000 COUNTY POPULATION

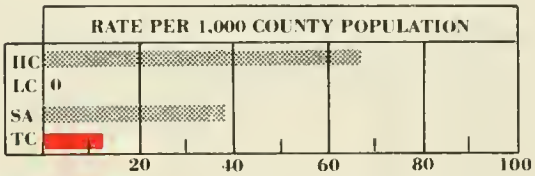

FOOD STAMP RECIPIENTS
(QUARTERLY) RATE PER 1,000 COUNTY POPULATION

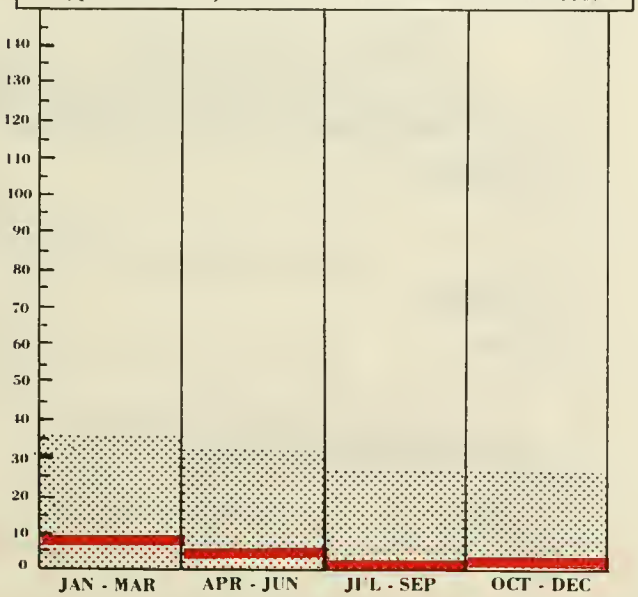

UNEMPLOYMENT
RATE QUARTERLY (Labor Force)

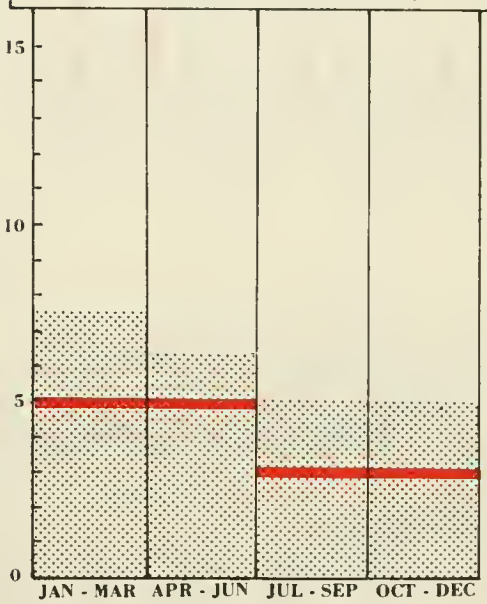

EFFECTIVE BUYING INCOME

MEDIAN HOUSEHOLD EBI

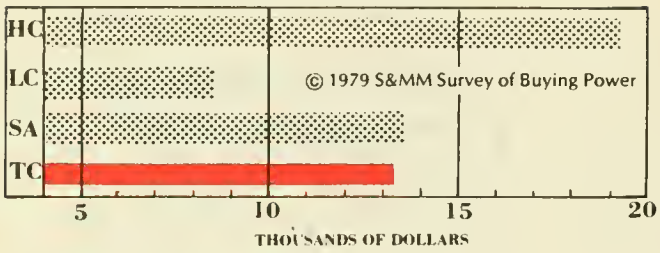

EFFECTIVE BUYING INCOME

PERCENT OF HOUSEHOLDS BY EBI GROUP

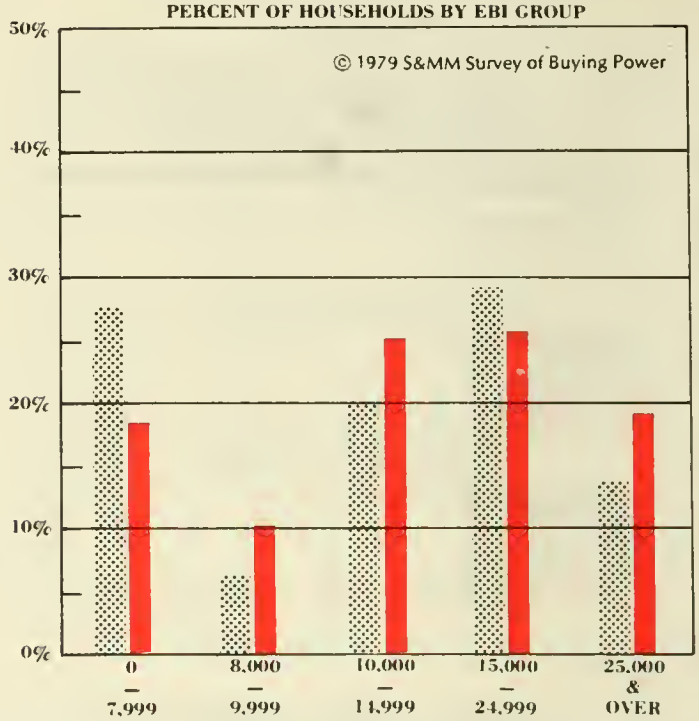

PER CAPITA INCOME

EST. 1969 & 1975

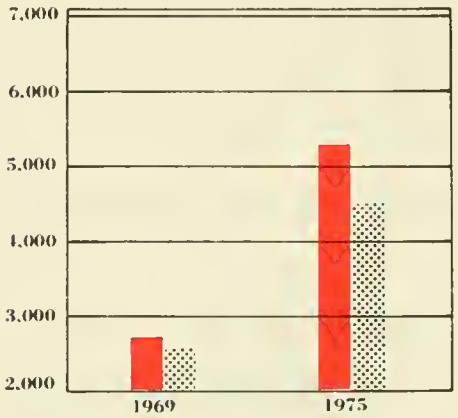

STATE AVERAGE
THIS COUNTY

INADEQUATE HOUSING

(1970 CENSUS)

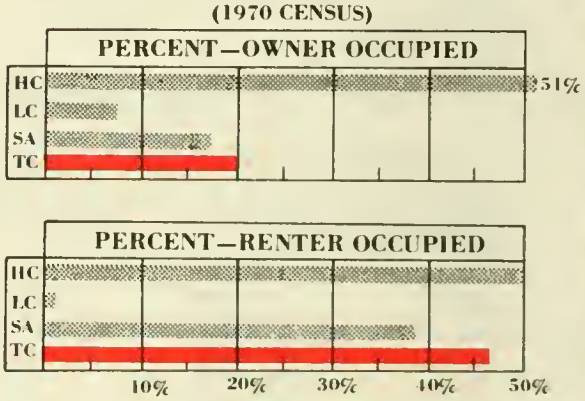

FUEL - HOUSING

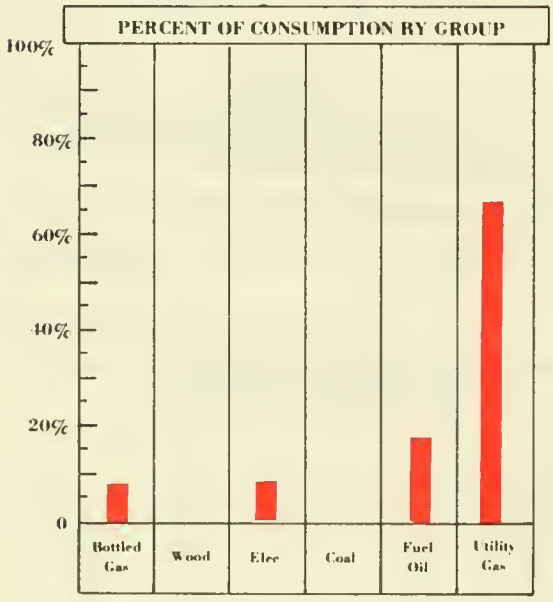

PUBLIC ASSISTANCE

RATE PER 1,000 COUNTY POPULATION



HIGH SCHOOL DROP OUT

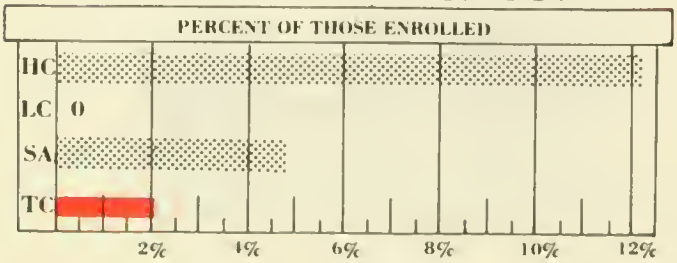

LIBERTY

	NUMBER	RANK	% or RATE PER 1,000 * COUNTY POP.	RANK of PERCENT or RATE
POPULATION				
1978 Population	2,500	46.5*		
Sq. Miles	1,439	48		
Population Density	1.74	40.5*		
LOW INCOME POPULATION				
Poor Persons	182		8.4%	54*
Near Poor 125% Poverty	307		14.1%	53
Low Income Elderly	34		18.5%	48
HEALTH-MEDICAL				
Births	44		17.6*	26
Crude Deaths	15		6.0*	52
Infant Deaths	0		0	45.5*
Doctors, MD	2			
Dentists, DDS/DMD	1			
Total Hospital Beds	11			
PUBLIC ASSISTANCE				
AFDC Recipients			4.3 *	51
Food Stamp Recipients			4.6 *	53
SSI Recipients	5		2.0*	55
EDUCATION				
High School Drop Outs	4		2.1%	42.5*
SOCIAL & HEALTH DISORDERS				
Alcohol Admissions by County of Res.	5		2.0*	52
Developmentally Disabled Served	0		0.0	52.5*
Crime Rate	34		14.4*	34
Divorces (1977)	2		.8*	53
HOUSING				
Owner Occupied Housing Units	460			
Owner Occupied-Inadequate Housing	92			30.5*
Renter Occupied Housing Units	175			
Renter Occupied-Inadequate Housing	82			3.5*
EMPLOYMENT				
Unemployment Rate			4.7%	29.5*
INCOME				
Effective Buying Income	13,406	23		
0 - 7,999			18.8%	53
8,000 - 9,999			10.1%	9.5*
10,000 - 14,999			25.8%	6
15,000 - 24,999			26.3%	29
25,000 - OVER			19.0	15*

LINCOLN COUNTY

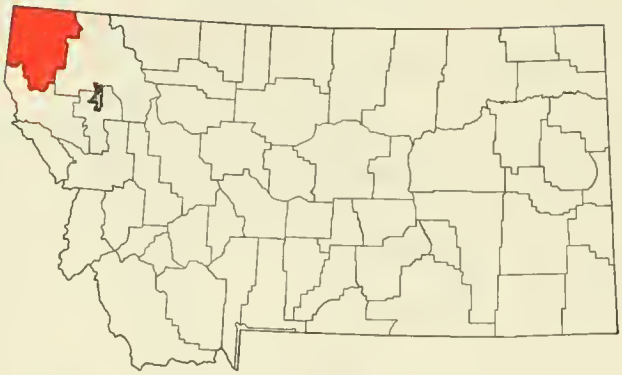

All Data for 1978 Except Where Noted

NOTE:
HC = Highest County
LC = Lowest County
SA = State Average
TC = This County

COUNTY POOR BY CCD
(1970 Census)

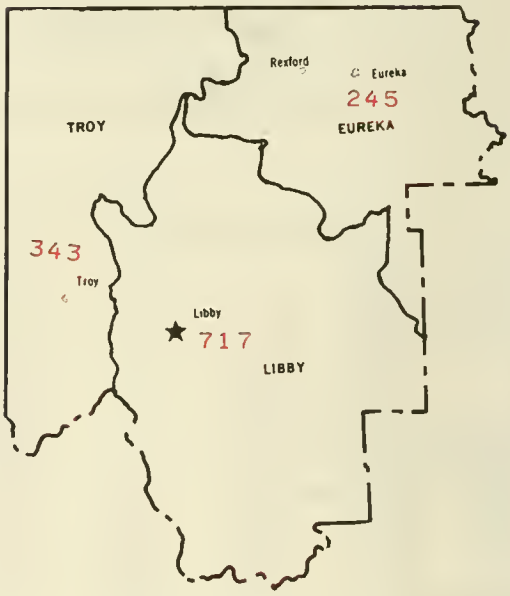

Total Persons Below Poverty Level
Shown in Red, Based on Sample Data

POPULATION BY SIZE OF URBAN CENTER
(1976 CENSUS REVISED POPULATION ESTIMATES)

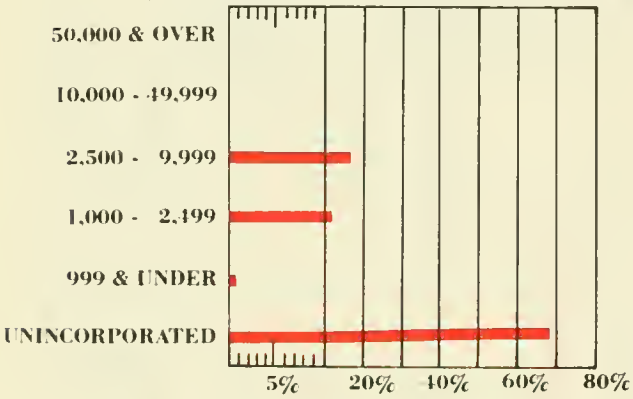

POPULATION BY AGE & SEX
(1970 CENSUS DATA)

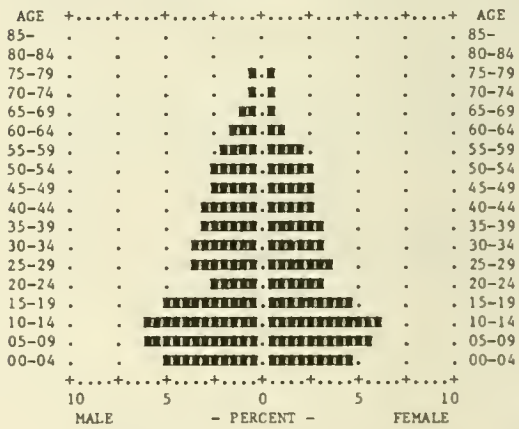

AGE	MALE NUMBER	MALE PERCENT OF TOTAL POP	FEMALE NUMBER	FEMALE PERCENT OF TOTAL POP	AGE
85-	47.	.3	36.	.2	85-
80-84	50.	.3	49.	.3	80-84
75-79	96.	.5	100.	.6	75-79
70-74	119.	.7	108.	.6	70-74
65-69	205.	1.1	178.	1.0	65-69
60-64	313.	1.7	252.	1.4	60-64
55-59	448.	2.5	375.	2.1	55-59
50-54	538.	3.0	460.	2.5	50-54
45-49	539.	3.0	470.	2.6	45-49
40-44	585.	3.2	511.	2.8	40-44
35-39	551.	3.1	543.	3.0	35-39
30-34	634.	3.5	554.	3.1	30-34
25-29	646.	3.6	647.	3.6	25-29
20-24	516.	2.9	592.	3.3	20-24
15-19	908.	5.0	849.	4.7	15-19
10-14	1115.	6.2	1097.	6.1	10-14
05-09	1108.	6.1	1074.	5.9	05-09
00-04	908.	5.0	842.	4.7	00-04
TOTAL	9326.		8737.		TOTAL

AID TO DEPENDENT CHILDREN
(QUARTERLY RATE PER 1,000 COUNTY POPULATION)

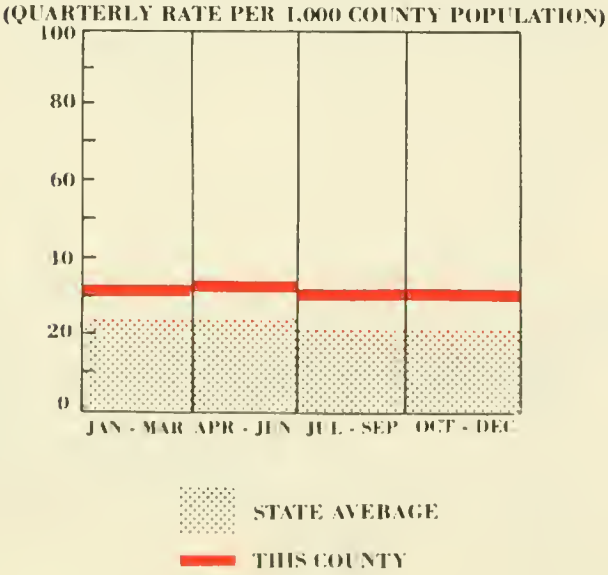

HEALTH & SOCIAL DISORDERS

RATE PER 1,000 COUNTY POPULATION

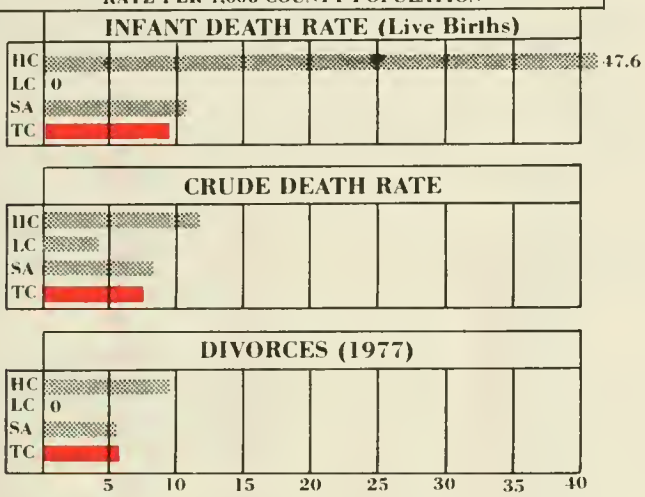

HEALTH - MEDICAL

ACTUAL NUMBER PRACTICING IN DIRECT PATIENT CARE

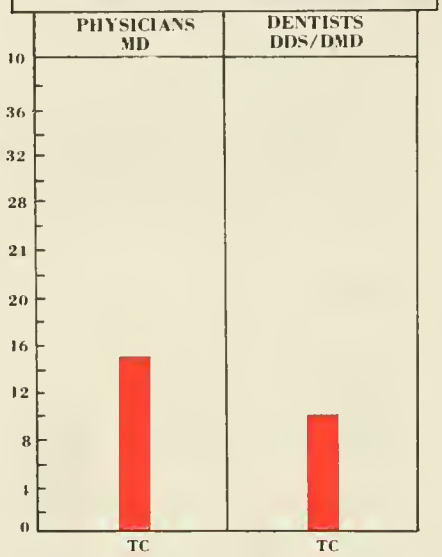

POPULATION PRACTITIONER		HOSPITAL BEDS	
1140	1710	60	34
MD	DDS DMD	SA	TC

ALCOHOL ADMISSIONS

RATE PER 1,000 COUNTY POPULATION



DEVELOPMENTALLY DISABLED

SERVED — RATE PER 1,000 COUNTY POPULATION

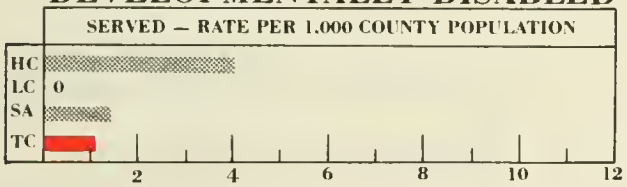

CRIME

RATE PER 1,000 COUNTY POPULATION

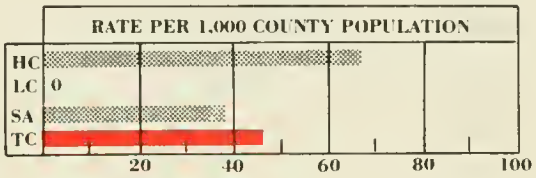

FOOD STAMP RECIPIENTS

(QUARTERLY) RATE PER 1,000 COUNTY POPULATION

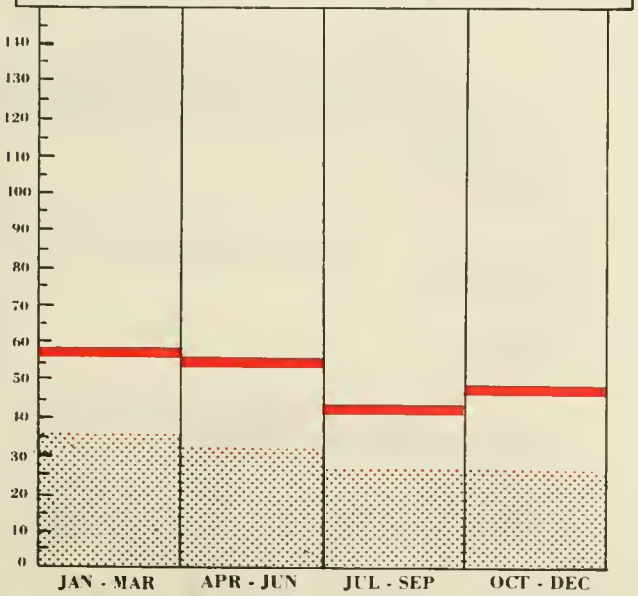

UNEMPLOYMENT

RATE QUARTERLY (Labor Force)

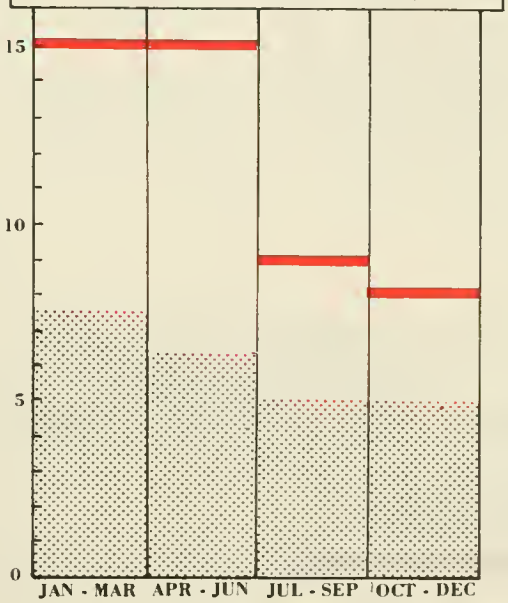

EFFECTIVE BUYING INCOME

MEDIAN HOUSEHOLD EBI

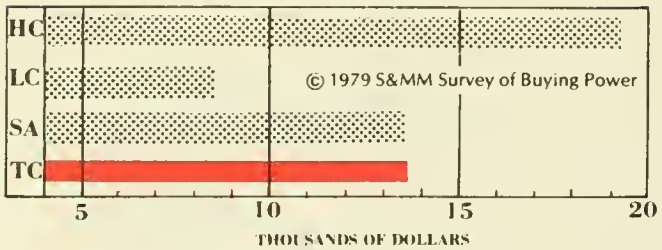

EFFECTIVE BUYING INCOME

PERCENT OF HOUSEHOLDS BY EBI GROUP

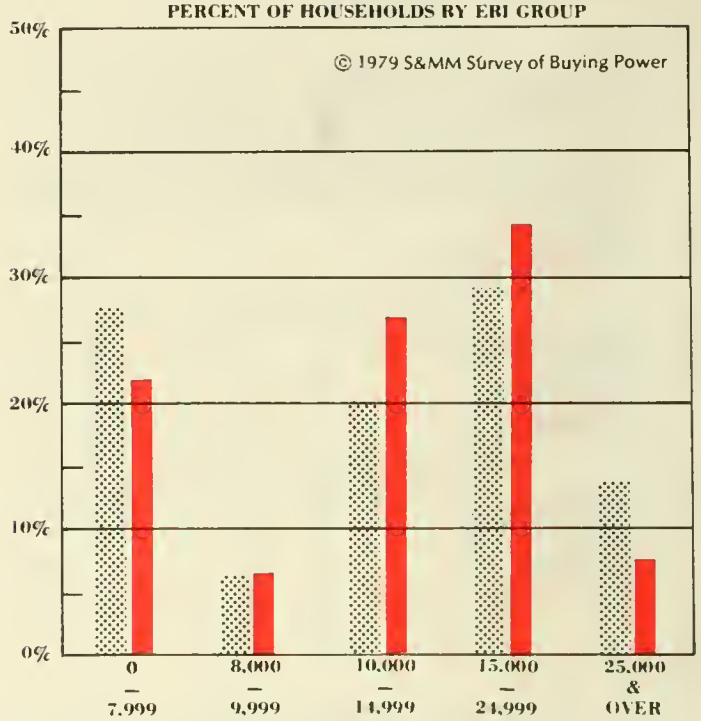

PER CAPITA INCOME

EST. 1969 & 1975

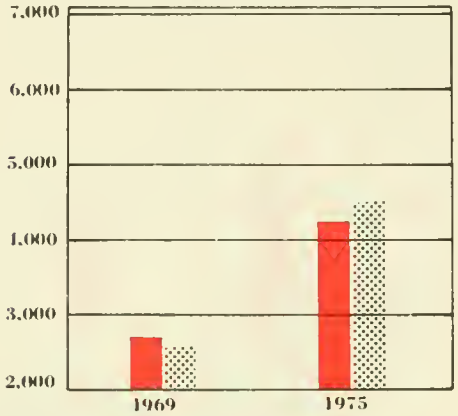

STATE AVERAGE
THIS COUNTY

INADEQUATE HOUSING

(1970 CENSUS)

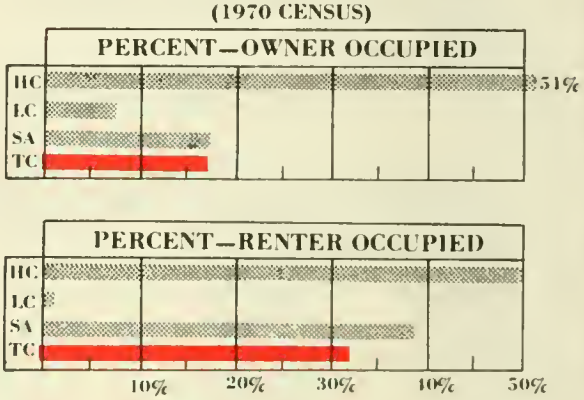

FUEL - HOUSING

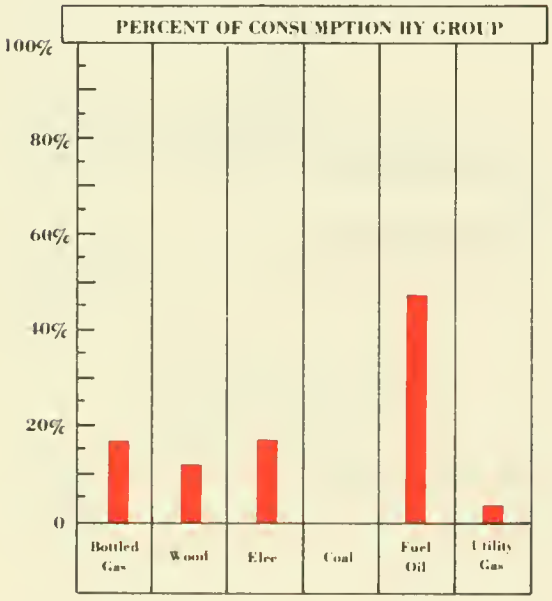

PUBLIC ASSISTANCE

RATE PER 1,000 COUNTY POPULATION

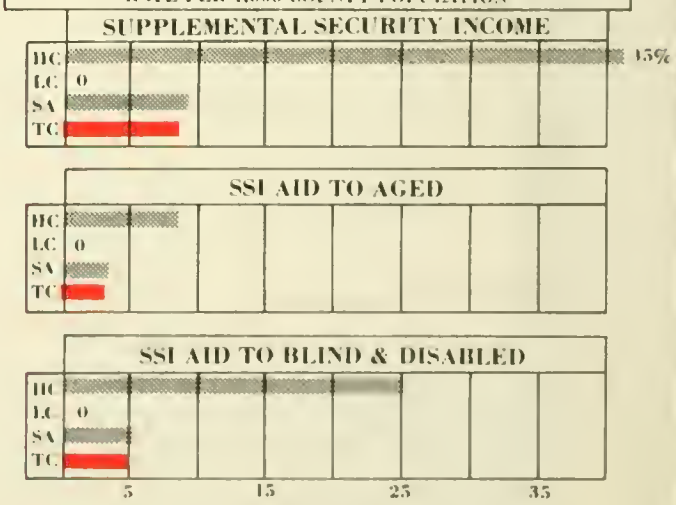

HIGH SCHOOL DROP OUT

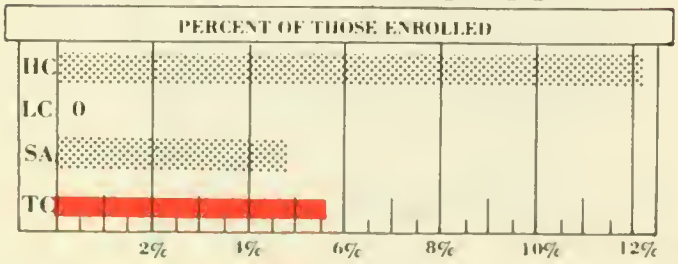

LINCOLN

	NUMBER	RANK	% or RATE PER 1,000 * COUNTY POP.	RANK of PERCENT or RATE
POPULATION				
1978 Population	17,100	11		
Sq. Miles	3,714	12		
Population Density	4.6	15.5*		
LOW INCOME POPULATION				
Poor Persons	1,279		7.1%	56
Near Poor 125% Poverty	2,229		12.3%	56
Low Income Elderly	315		31.9%	10
HEALTH-MEDICAL				
Births	319		18.7*	16
Crude Deaths	134		7.8*	39
Infant Deaths	3		9.4*	28
Doctors, MD	15			
Dentists, DDS/DMD	10			
Total Hospital Beds	34			
PUBLIC ASSISTANCE				
AFDC Recipients			32.5*	8
Food Stamp Recipients			50.6*	6
SSI Recipients	146		8.5*	32
EDUCATION				
High School Drop Outs	73		5.7%	11
SOCIAL & HEALTH DISORDERS				
Alcohol Admissions by County of Res.	170		9.9*	7
Developmentally Disabled Served	19		1.11*	34
Crime Rate	907		47.4*	6
Divorces (1977)	107		6.4*	12.5*
HOUSING				
Owner Occupied Housing Units	3,835			
Owner Occupied-Inadequate Housing	658			39*
Renter Occupied Housing Units	1,512			
Renter Occupied-Inadequate Housing	503			35*
EMPLOYMENT				
Unemployment Rate			11.6%	1
INCOME				
Effective Buying Income	13,818	21		
0 - 7,999			21.9%	49
8,000 - 9,999			7.4%	30*
10,000 - 14,999			27.0%	3.5*
15,000 - 24,999			35.0%	3
25,000 - OVER			8.7%	40*

McCONE COUNTY

All Data for 1978 Except Where Noted

NOTE:
HC = Highest County
LC = Lowest County
SA = State Average
TC = This County

COUNTY POOR BY CCD
(1970 Census)

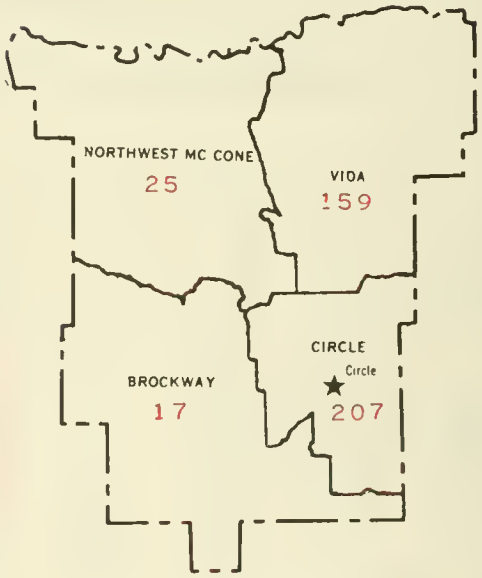

Total Persons Below Poverty Level
Shown in Red, Based on Sample Data

POPULATION BY SIZE OF URBAN CENTER
(1976 CENSUS REVISED POPULATION ESTIMATES)

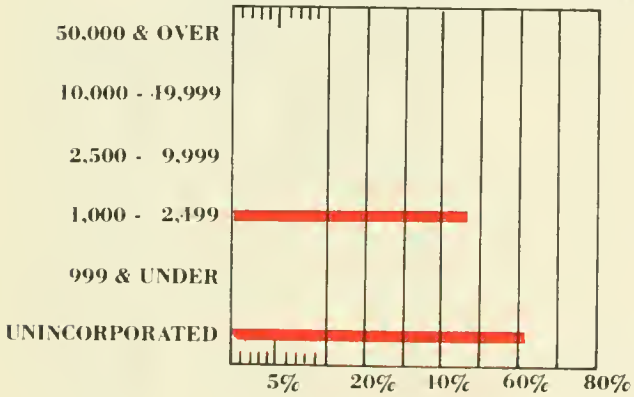

POPULATION BY AGE & SEX
(1970 CENSUS DATA)

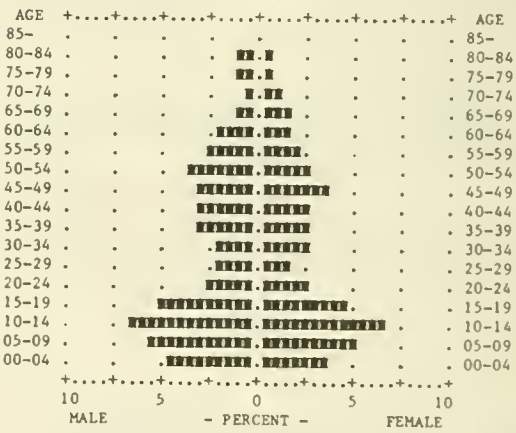

AGE	MALE NUMBER	MALE PERCENT OF TOTAL POP	FEMALE NUMBER	FEMALE PERCENT OF TOTAL POP	AGE
85-	13.	.5	11.	.4	85-
80-84	30.	1.0	15.	.5	80-84
75-79	40.	1.4	27.	.9	75-79
70-74	26.	.9	40.	1.4	70-74
65-69	38.	1.3	47.	1.6	65-69
60-64	62.	2.2	47.	1.6	60-64
55-59	76.	2.6	62.	2.2	55-59
50-54	101.	3.5	74.	2.6	50-54
45-49	98.	3.4	103.	3.6	45-49
40-44	90.	3.1	82.	2.9	40-44
35-39	88.	3.1	76.	2.6	35-39
30-34	70.	2.4	84.	2.9	30-34
25-29	68.	2.4	57.	2.0	25-29
20-24	78.	2.7	74.	2.6	20-24
15-19	149.	5.2	131.	4.6	15-19
10-14	187.	6.5	189.	6.6	10-14
05-09	159.	5.5	144.	5.0	05-09
00-04	134.	4.7	105.	3.7	00-04
TOTAL	1507.		1368.		TOTAL

AID TO DEPENDENT CHILDREN
(QUARTERLY RATE PER 1,000 COUNTY POPULATION)

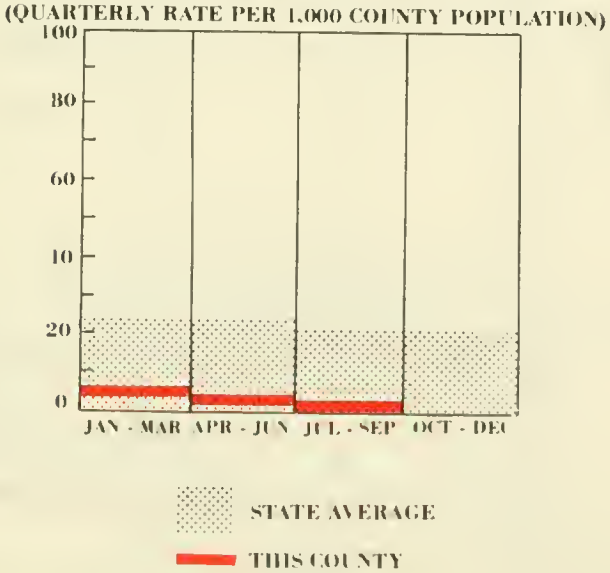

HEALTH & SOCIAL DISORDERS
RATE PER 1,000 COUNTY POPULATION

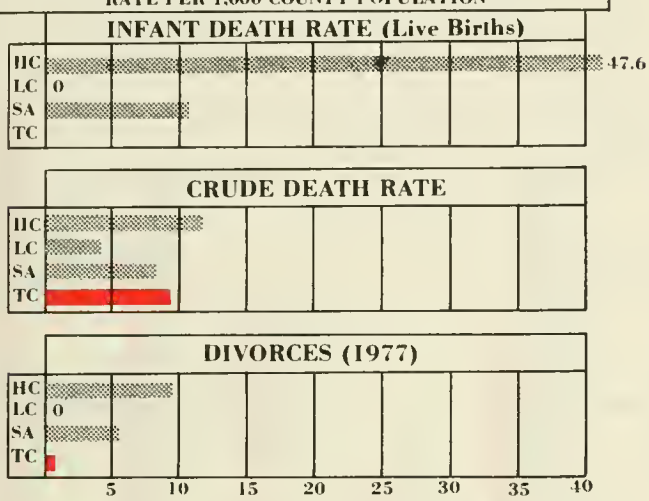

HEALTH - MEDICAL

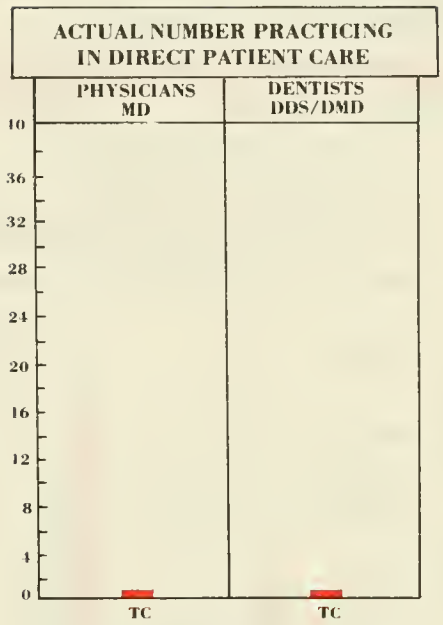

POPULATION PRACTITIONER		HOSPITAL BEDS	
2700	2700	60	20
MD	DDS DMD	SA	TC

ALCOHOL ADMISSIONS
RATE PER 1,000 COUNTY POPULATION



DEVELOPMENTALLY DISABLED
SERVED — RATE PER 1,000 COUNTY POPULATION



CRIME
RATE PER 1,000 COUNTY POPULATION

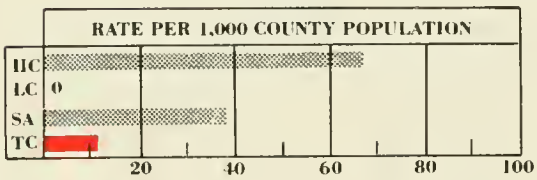

FOOD STAMP RECIPIENTS
(QUARTERLY) RATE PER 1,000 COUNTY POPULATION

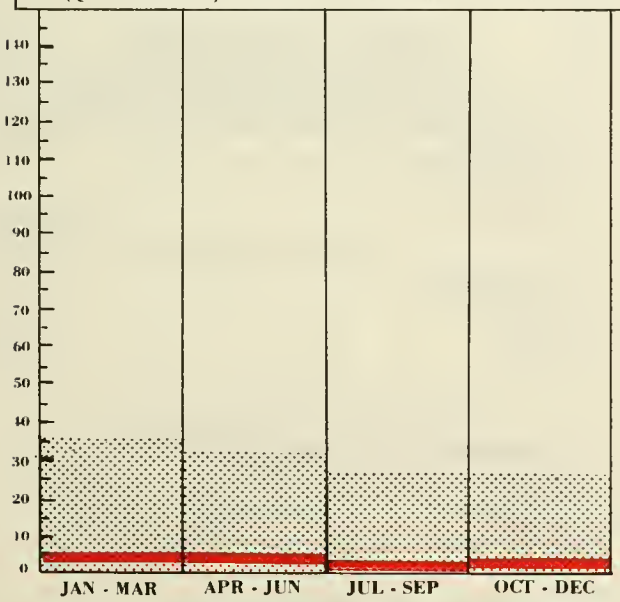

UNEMPLOYMENT
RATE QUARTERLY (Labor Force)

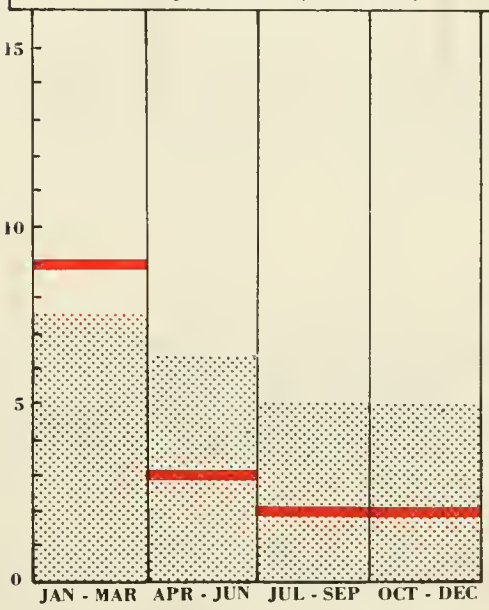

EFFECTIVE BUYING INCOME

MEDIAN HOUSEHOLD EBI

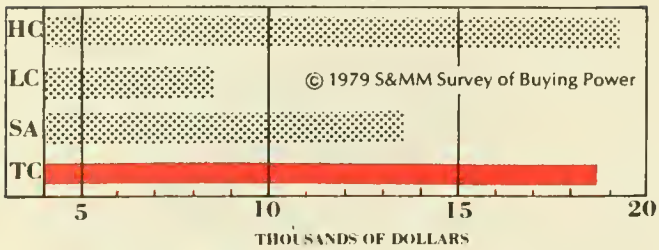

EFFECTIVE BUYING INCOME

PERCENT OF HOUSEHOLDS BY EBI GROUP

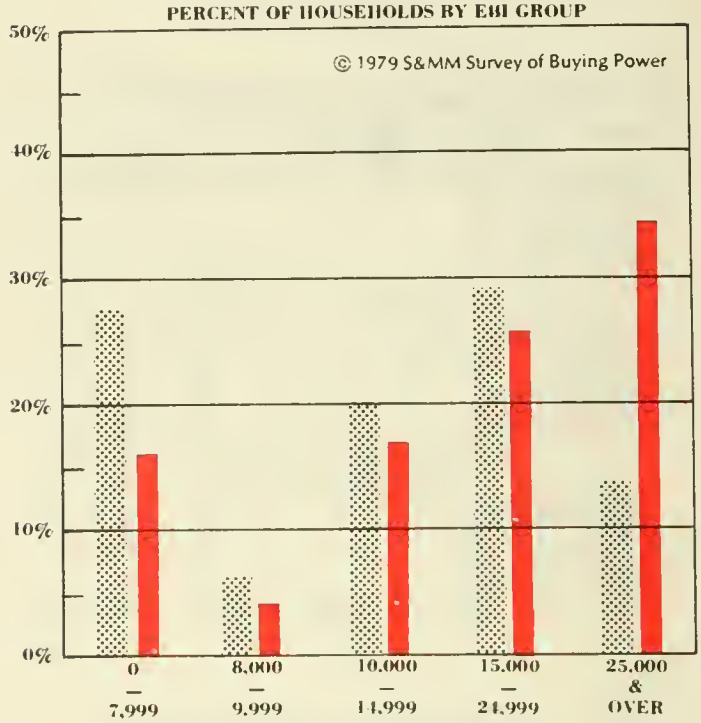

PER CAPITA INCOME

EST. 1969 & 1975

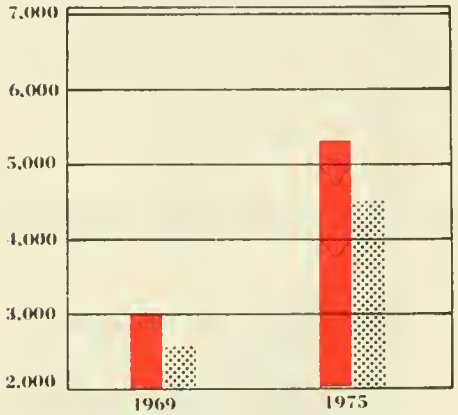

STATE AVERAGE
THIS COUNTY

INADEQUATE HOUSING

(1970 CENSUS)

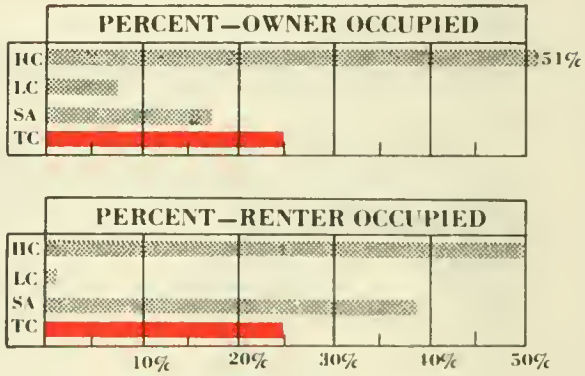

FUEL - HOUSING

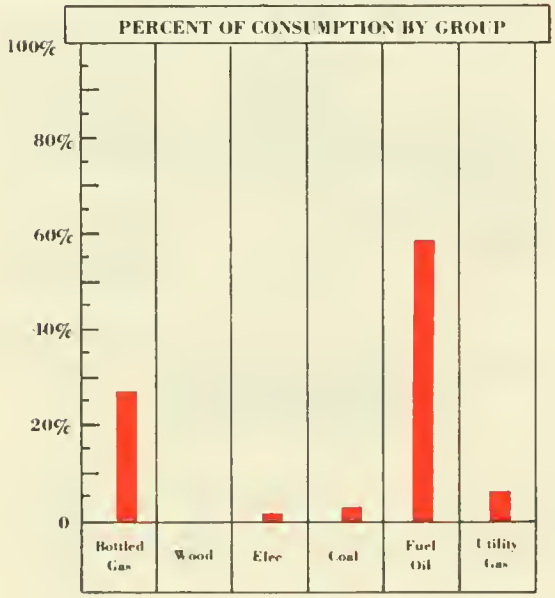

PUBLIC ASSISTANCE

RATE PER 1,000 COUNTY POPULATION

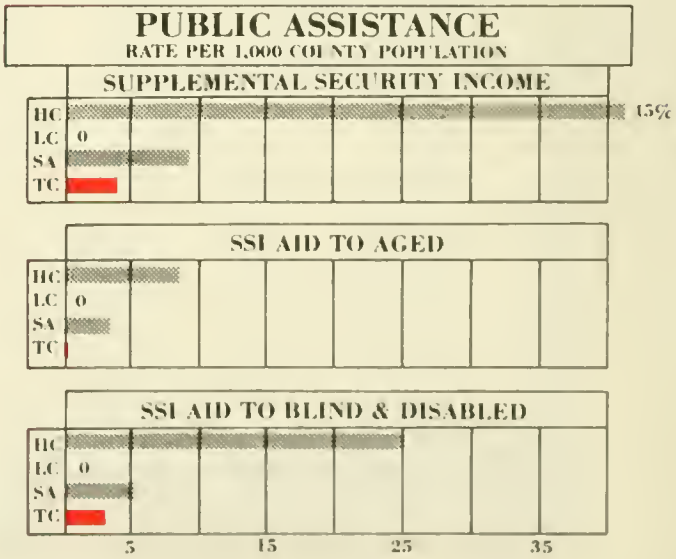

HIGH SCHOOL DROP OUT

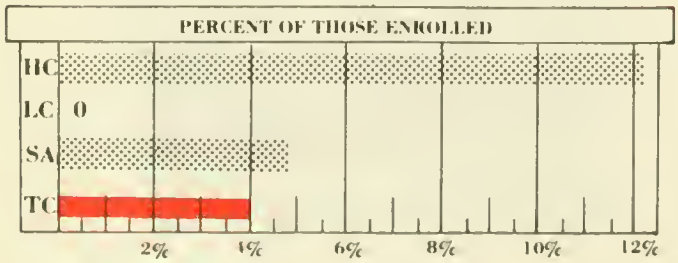

McCONE

	NUMBER	RANK	% or RATE PER 1,000 * COUNTY POP.	RANK of PERCENT or RATE
POPULATION				
1978 Population	2,700	32.5*		
Sq. Miles	2,607	24		
Population Density	1.04	49.5*		
LOW INCOME POPULATION				
Poor Persons	396		13.8%	31.5*
Near Poor 125% Poverty	565		19.7%	35.5*
Low Income Elderly	57		19.9%	46
HEALTH-MEDICAL				
Births	62		23.0*	4
Crude Deaths	24		8.9*	26.5*
Infant Deaths	0		0	45.5*
Doctors, MD	1			
Dentists, DDS/DMD	1			
Total Hospital Beds	20			
PUBLIC ASSISTANCE				
AFDC Recipients			2.6*	54
Food Stamp Recipients			3.5*	54
SSI Recipients	12		4.4*	52
EDUCATION				
High School Drop Outs	8		4.0%	22.5*
SOCIAL & HEALTH DISORDERS				
Alcohol Admissions by County of Res.	13		4.8*	31.5*
Developmentally Disabled Served	1		.37*	46
Crime Rate	63		11.2*	38.5*
Divorces (1977)	4		1.4*	50
HOUSING				
Owner Occupied Housing Units	699			
Owner Occupied-Inadequate Housing	173			17.5*
Renter Occupied Housing Units	119			
Renter Occupied-Inadequate Housing	30			52
EMPLOYMENT				
Unemployment Rate			5.5%	23*
INCOME				
Effective Buying Income	18,964	2		
0 - 7,999			16.3%	56
8,000 - 9,999			4.7%	54
10,000 - 14,999			17.9%	42
15,000 - 24,999			26.1%	30
25,000 - OVER			35.0%	2

MADISON COUNTY

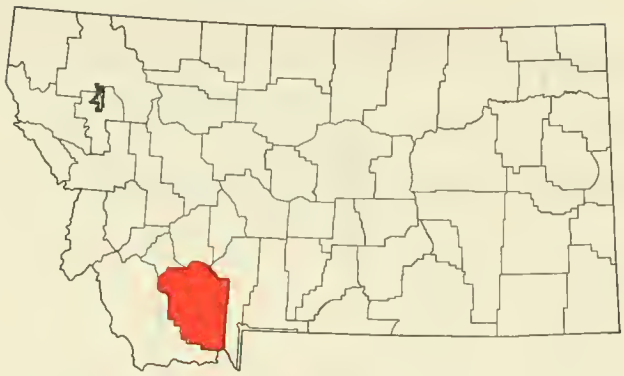

All Data for 1978 Except Where Noted

NOTE:
HC = Highest County
LC = Lowest County
SA = State Average
TC = This County

COUNTY POOR BY CCD
(1970 Census)

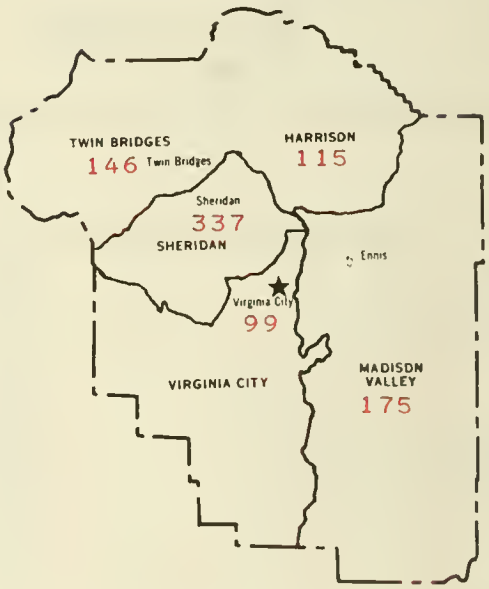

Total Persons Below Poverty Level
Shown in Red. Based on Sample Data

POPULATION BY SIZE OF URBAN CENTER
(1976 CENSUS REVISED POPULATION ESTIMATES)

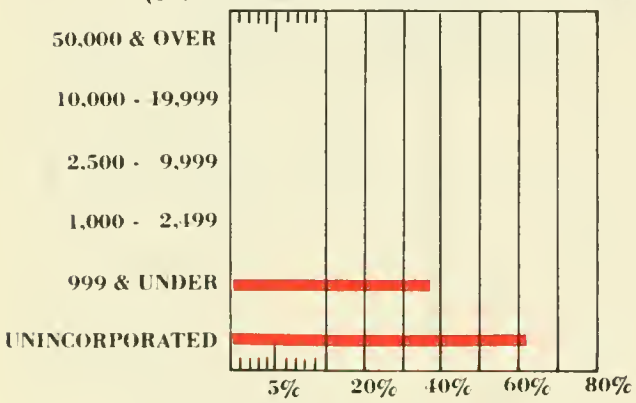

POPULATION BY AGE & SEX
(1970 CENSUS DATA)



AGE	MALE NUMBER	MALE PERCENT OF TOTAL POP	FEMALE NUMBER	FEMALE PERCENT OF TOTAL POP	AGE
85-	28.	.6	32.	.6	85-
80-84	43.	.9	50.	1.0	80-84
75-79	65.	1.3	80.	1.6	75-79
70-74	95.	1.9	93.	1.9	70-74
65-69	112.	2.2	129.	2.6	65-69
60-64	172.	3.4	118.	2.4	60-64
55-59	172.	3.4	160.	3.2	55-59
50-54	167.	3.3	167.	3.3	50-54
45-49	149.	3.0	141.	2.8	45-49
40-44	149.	3.0	140.	2.8	40-44
35-39	105.	2.1	121.	2.4	35-39
30-34	126.	2.5	125.	2.5	30-34
25-29	112.	2.3	117.	2.3	25-29
20-24	84.	1.7	104.	2.1	20-24
15-19	276.	5.5	234.	4.7	15-19
10-14	307.	6.1	265.	5.3	10-14
05-09	239.	4.8	211.	4.2	05-09
00-04	170.	3.4	151.	3.0	00-04
TOTAL	2576.		2438.		TOTAL

AID TO DEPENDENT CHILDREN
(QUARTERLY RATE PER 1,000 COUNTY POPULATION)

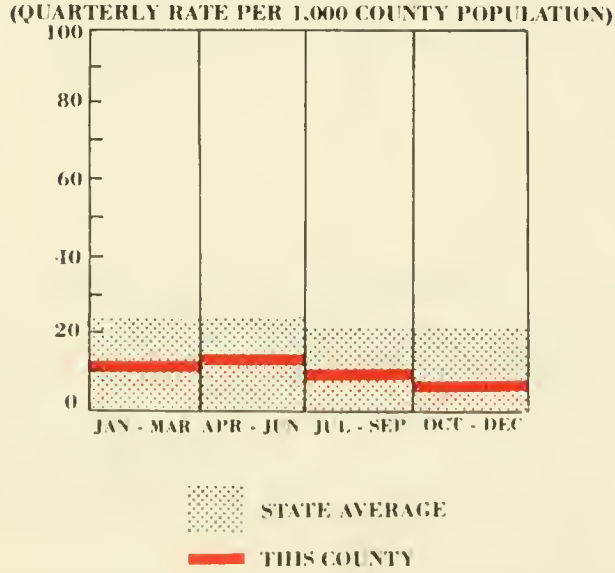

HEALTH & SOCIAL DISORDERS

RATE PER 1,000 COUNTY POPULATION

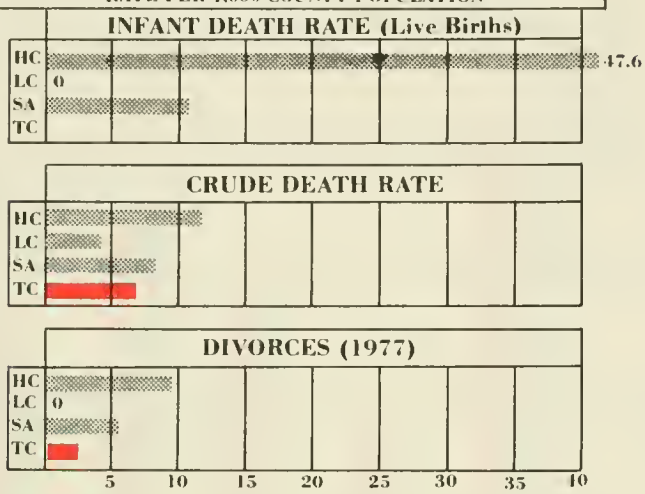

HEALTH - MEDICAL

ACTUAL NUMBER PRACTICING IN DIRECT PATIENT CARE

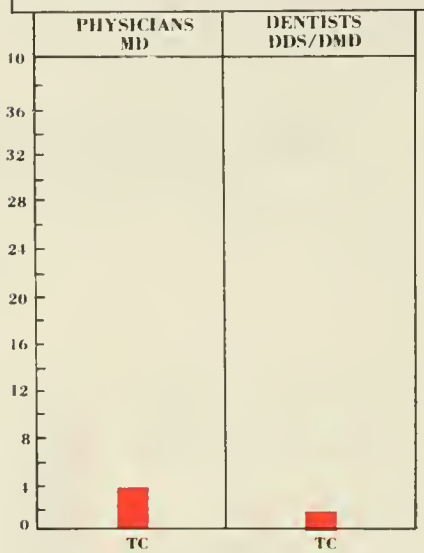

POPULATION PRACTITIONER		HOSPITAL BEDS	
1475	2950	60	31
MD	DDS DMD	SA	TC

ALCOHOL ADMISSIONS

RATE PER 1,000 COUNTY POPULATION



DEVELOPMENTALLY DISABLED

SERVED — RATE PER 1,000 COUNTY POPULATION

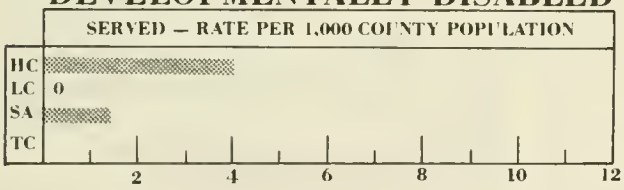

CRIME

RATE PER 1,000 COUNTY POPULATION

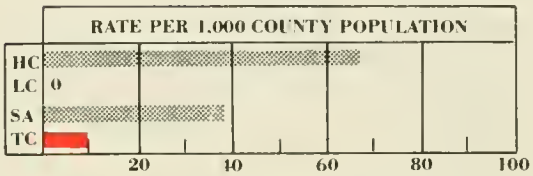

FOOD STAMP RECIPIENTS

(QUARTERLY) RATE PER 1,000 COUNTY POPULATION

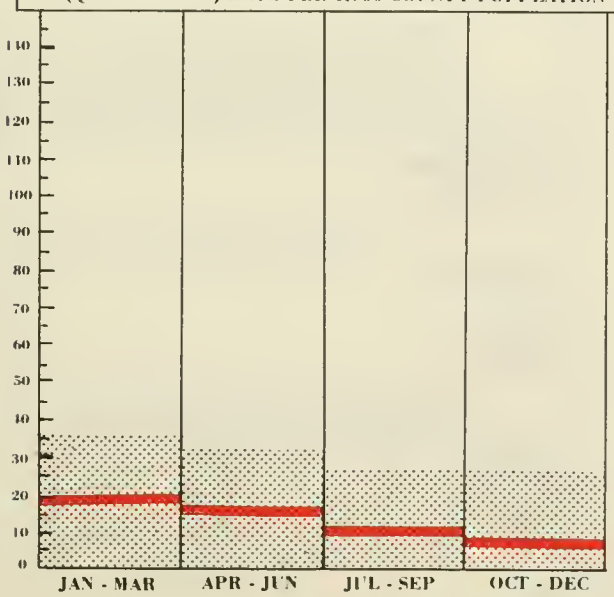

UNEMPLOYMENT

RATE QUARTERLY (Labor Force)

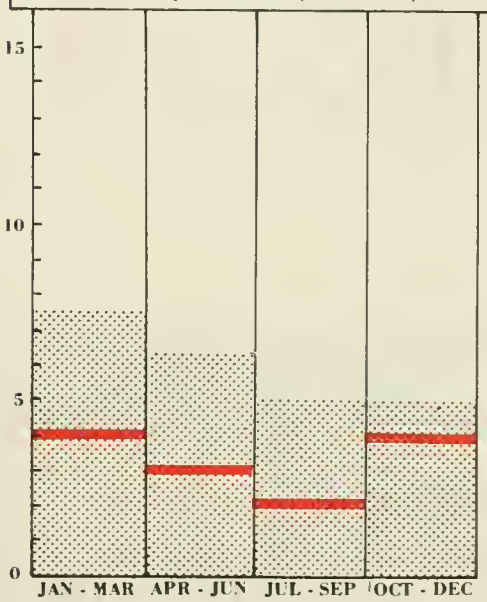

EFFECTIVE BUYING INCOME

MEDIAN HOUSEHOLD EBI

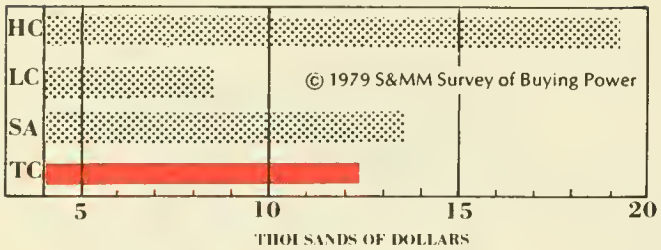

EFFECTIVE BUYING INCOME

PERCENT OF HOUSEHOLDS BY EBI GROUP

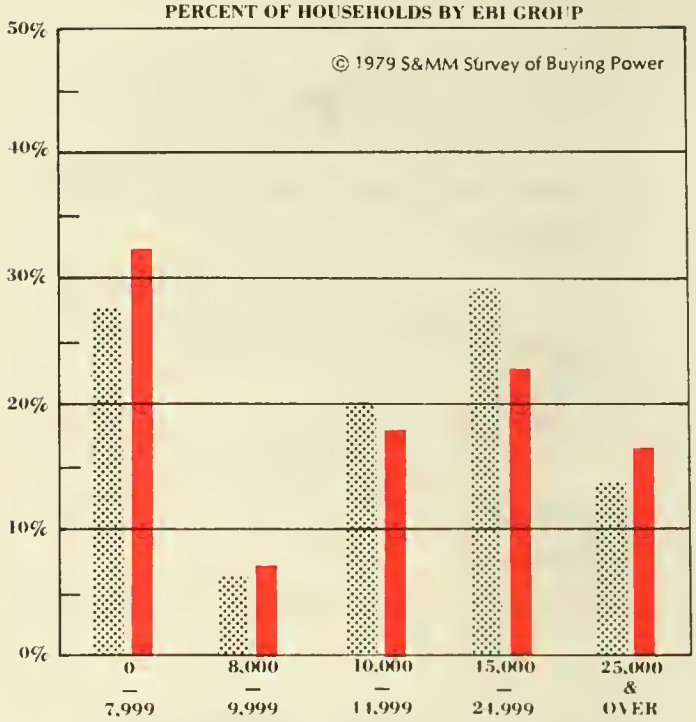

PER CAPITA INCOME

EST. 1969 & 1975

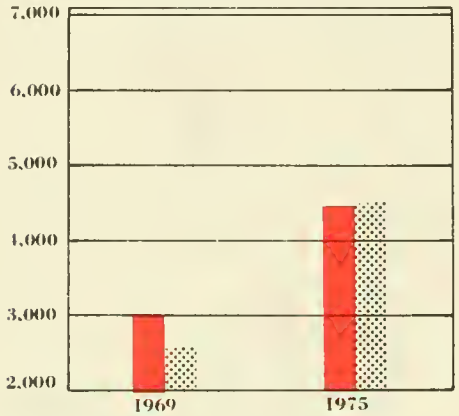

STATE AVERAGE
THIS COUNTY

INADEQUATE HOUSING

(1970 CENSUS)

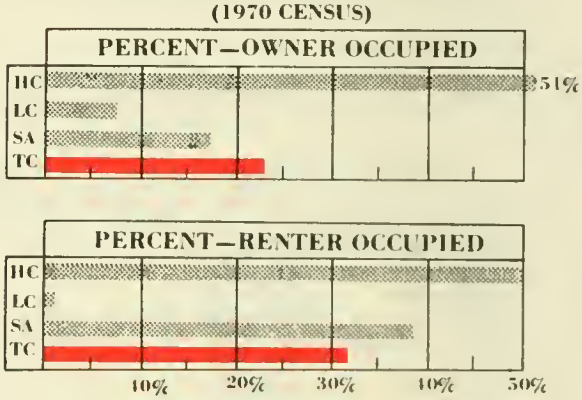

FUEL - HOUSING

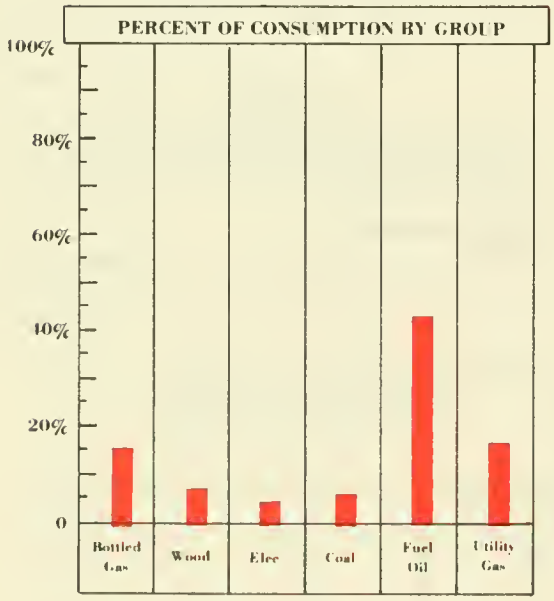

PUBLIC ASSISTANCE

RATE PER 1,000 COUNTY POPULATION

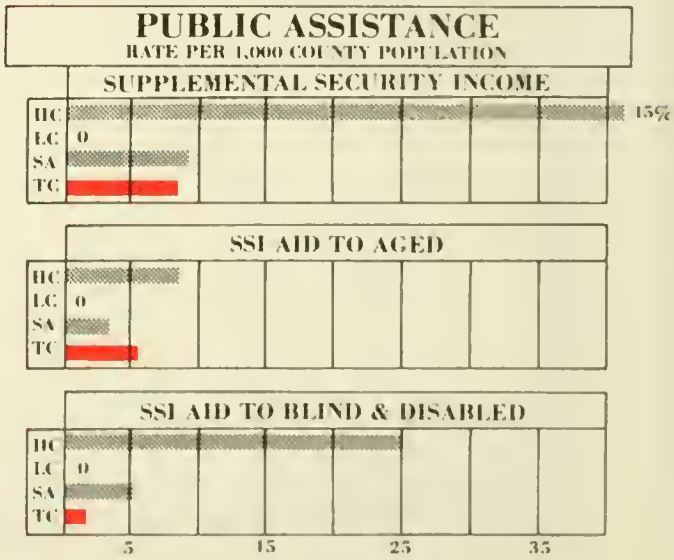

HIGH SCHOOL DROP OUT

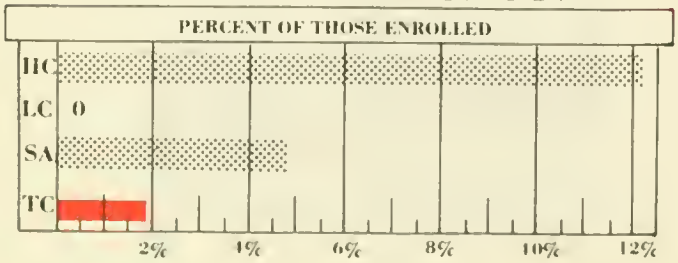

MADISON

	NUMBER	RANK	% or RATE PER 1,000 * COUNTY POP.	RANK of PERCENT or RATE
POPULATION				
1978 Population	5,900	45		
Sq. Miles	3,528	13		
Population Density	1.67	43		
LOW INCOME POPULATION				
Poor Persons	878		18.1%	16
Near Poor 125% Poverty	1,364		28.1%	11
Low Income Elderly	178		24.5%	32
HEALTH-MEDICAL				
Births	74		12.5*	50
Crude Deaths	45		7.6*	40*
Infant Deaths	0		0.0	45.5*
Doctors, MD	4			
Dentists, DDS/DMD	2			
Total Hospital Beds	31			
PUBLIC ASSISTANCE				
AFDC Recipients			10.6*	37
Food Stamp Recipients			13.9*	45
SSI Recipients	49		8.3*	35*
EDUCATION				
High School Drop Outs	7		1.9%	44.5*
SOCIAL & HEALTH DISORDERS				
Alcohol Admissions by County of Res.	26		4.4*	34
Developmentally Disabled Served	0		0.0	52.5*
Crime Rate	32		10.9*	40
Divorces (1977)	14		2.5*	46
HOUSING				
Owner Occupied Housing Units	1,177			
Owner Occupied-Inadequate Housing	267			25*
Renter Occupied Housing Units	519			
Renter Occupied-Inadequate Housing	168			39.5*
EMPLOYMENT				
Unemployment Rate			3.9%	44.5*
INCOME				
Effective Buying Income	12,372	33		
0 - 7,999			33.2%	23
8,000 - 9,999			8.1%	20.5*
10,000 - 14,999			18.8%	38.5*
15,000 - 24,999			23.0%	46
25,000 - OVER			16.9%	19

MEAGHER COUNTY

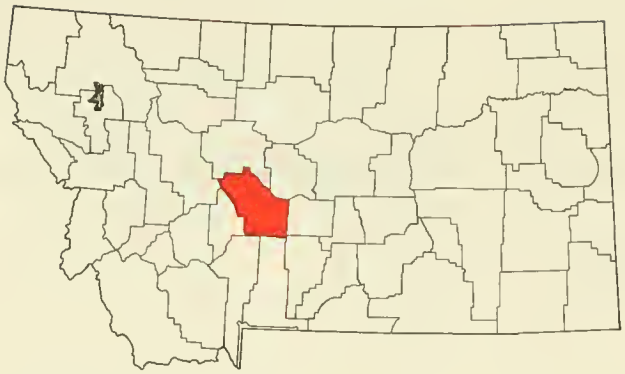

All Data for 1978 Except Where Noted

NOTE:
HC = Highest County
LC = Lowest County
SA = State Average
TC = This County

COUNTY POOR BY CCD
(1970 Census)

Total Persons Below Poverty Level
Shown in Red. Based on Sample Data

POPULATION BY SIZE OF URBAN CENTER
(1976 CENSUS REVISED POPULATION ESTIMATES)

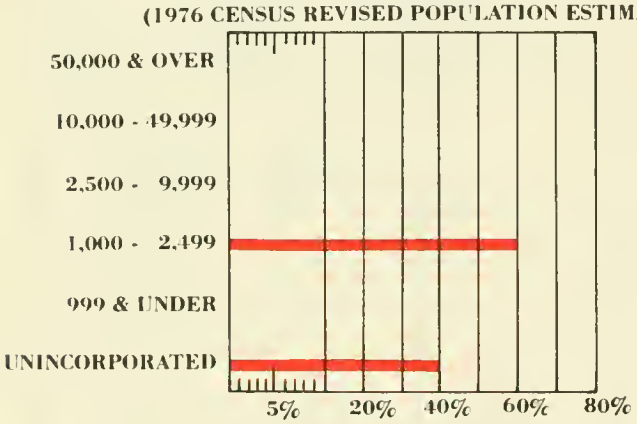

POPULATION BY AGE & SEX
(1970 CENSUS DATA)

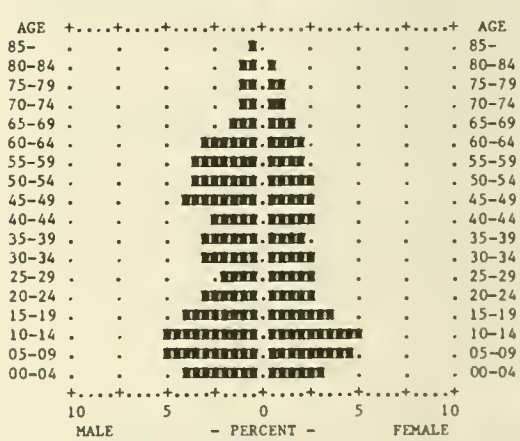

AID TO DEPENDENT CHILDREN
(QUARTERLY RATE PER 1,000 COUNTY POPULATION)

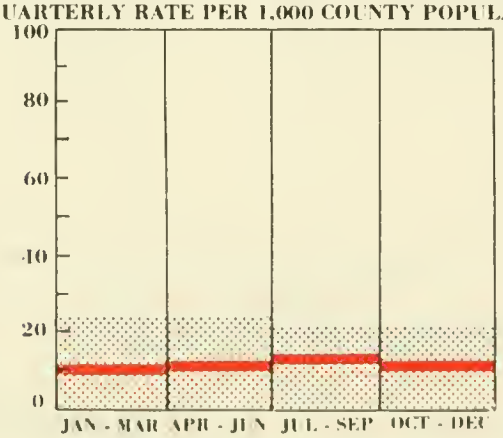

	MALE		FEMALE		
AGE	NUMBER	PERCENT OF TOTAL POP	NUMBER	PERCENT OF TOTAL POP	AGE
85-	13.	.6	9.	.4	85-
80-84	28.	1.3	12.	.6	80-84
75-79	29.	1.4	26.	1.2	75-79
70-74	23.	1.1	25.	1.2	70-74
65-69	39.	1.8	35.	1.6	65-69
60-64	70.	3.3	47.	2.2	60-64
55-59	77.	3.6	53.	2.5	55-59
50-54	80.	3.8	62.	2.9	50-54
45-49	85.	4.0	55.	2.6	45-49
40-44	59.	2.8	58.	2.7	40-44
35-39	67.	3.2	45.	2.1	35-39
30-34	64.	3.0	61.	2.9	30-34
25-29	51.	2.4	56.	2.6	25-29
20-24	67.	3.2	57.	2.7	20-24
15-19	92.	4.3	78.	3.7	15-19
10-14	108.	5.1	112.	5.3	10-14
05-09	108.	5.1	106.	5.0	05-09
00-04	93.	4.4	72.	3.4	00-04
TOTAL	1153.		969.		TOTAL

HEALTH & SOCIAL DISORDERS
RATE PER 1,000 COUNTY POPULATION

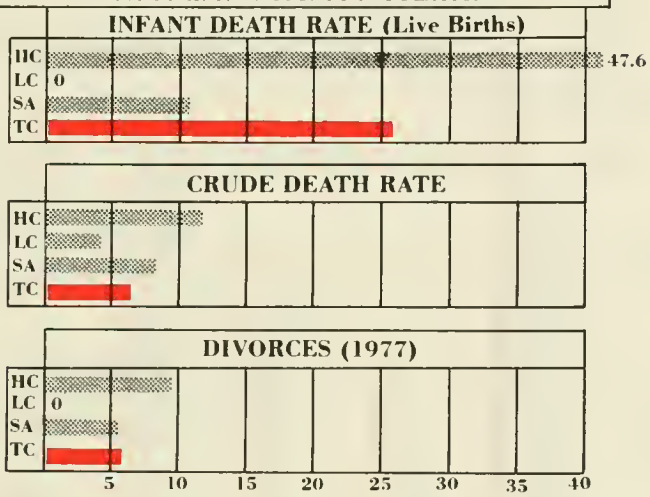

HEALTH - MEDICAL
ACTUAL NUMBER PRACTICING IN DIRECT PATIENT CARE

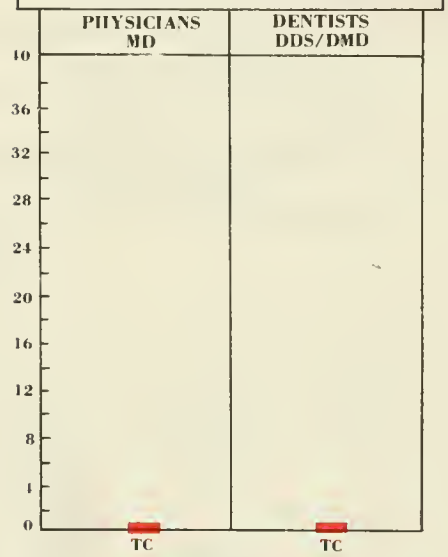

POPULATION PRACTITIONER		HOSPITAL BEDS	
2400	2400	60	6
MD	DDS DMD	SA	TC

ALCOHOL ADMISSIONS
RATE PER 1,000 COUNTY POPULATION



DEVELOPMENTALLY DISABLED
SERVED — RATE PER 1,000 COUNTY POPULATION

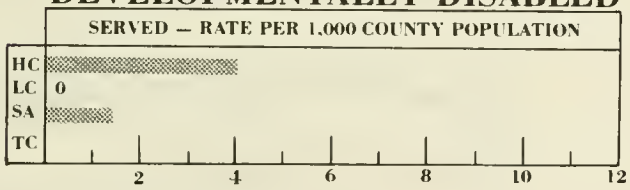

CRIME
RATE PER 1,000 COUNTY POPULATION

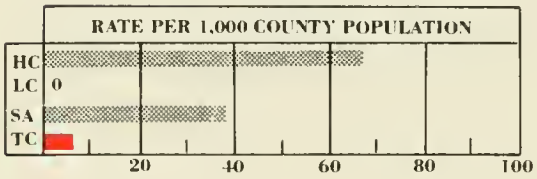

FOOD STAMP RECIPIENTS
(QUARTERLY) RATE PER 1,000 COUNTY POPULATION

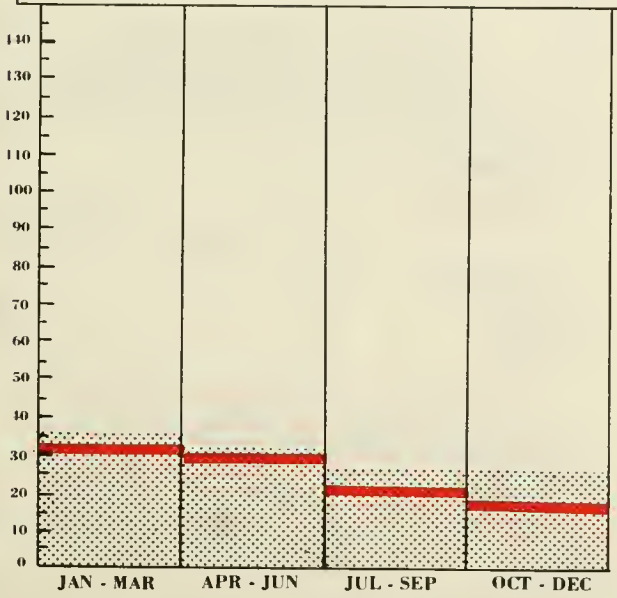

UNEMPLOYMENT
RATE QUARTERLY (Labor Force)

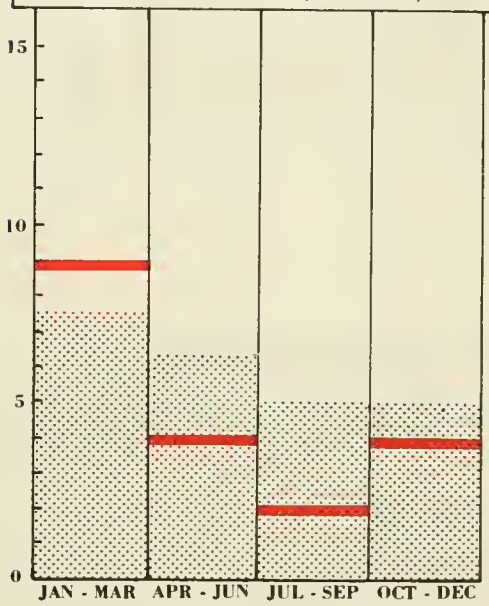

EFFECTIVE BUYING INCOME

MEDIAN HOUSEHOLD EBI

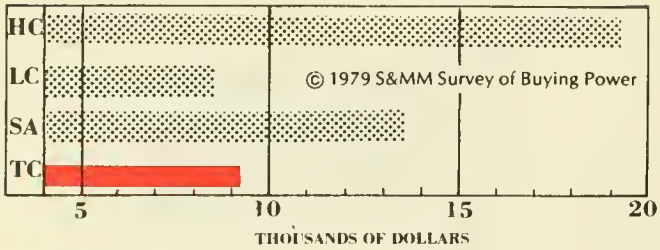

EFFECTIVE BUYING INCOME

PERCENT OF HOUSEHOLDS BY EBI GROUP

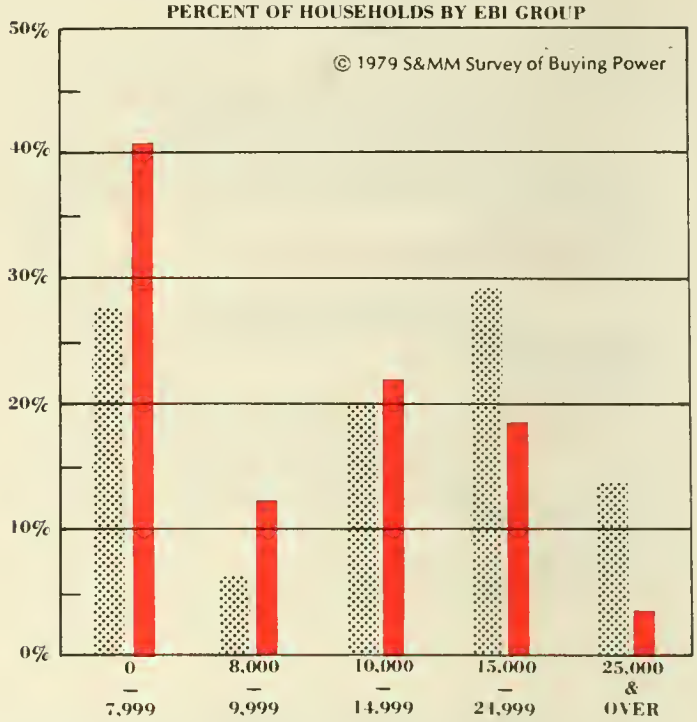

PER CAPITA INCOME

EST. 1969 & 1975

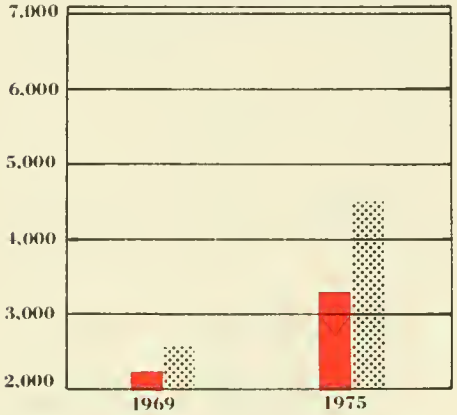

STATE AVERAGE
THIS COUNTY

INADEQUATE HOUSING

(1970 CENSUS)

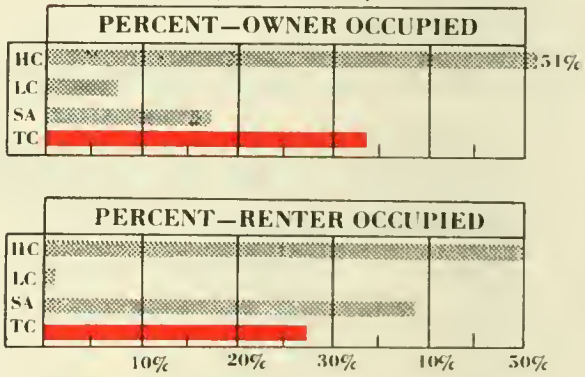

FUEL - HOUSING

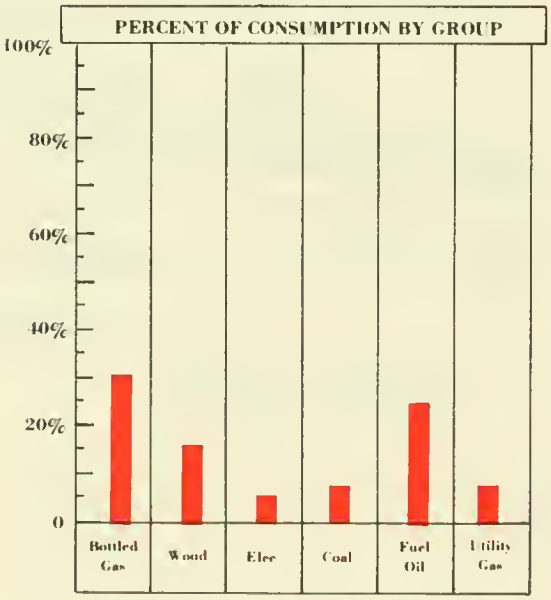

PUBLIC ASSISTANCE

RATE PER 1,000 COUNTY POPULATION

HIGH SCHOOL DROP OUT

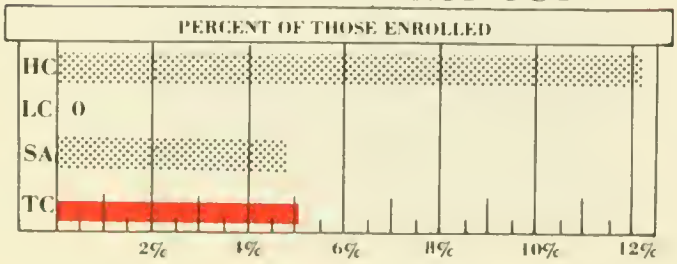

MEAGHER

	NUMBER	RANK	% or RATE PER 1,000 * COUNTY POP.	RANK of PERCENT or RATE
POPULATION				
1978 Population	2,400	48.5*		
Sq. Miles	2,354	29		
Population Density	1.02	51		
LOW INCOME POPULATION				
Poor Persons	493		24.9%	5
Near Poor 125% Poverty	711		35.9%	3
Low Income Elderly	100		41.9%	1
HEALTH-MEDICAL				
Births	38		15.8*	39
Crude Deaths	17		7.1*	43.5*
Infant Deaths	1		26.3*	4
Doctors, MD	1			
Dentists, DDS/DMD	1			
Total Hospital Beds	6			
PUBLIC ASSISTANCE				
AFDC Recipients			11.9*	35
Food Stamp Recipients			26.4*	26
SSI Recipients	24		10.0*	19
EDUCATION				
High School Drop Outs	7		5.1%	13
SOCIAL & HEALTH DISORDERS				
Alcohol Admissions by County of Res.	4		1.7*	53
Developmentally Disabled Served	0		0.0*	52.5*
Crime Rate	14		6.6*	45.5*
Divorces (1977)	14		6.4*	12.5*
HOUSING				
Owner Occupied Housing Units	470			
Owner Occupied-Inadequate Housing	160			3.5*
Renter Occupied Housing Units	240			
Renter Occupied-Inadequate Housing	68			47.5*
EMPLOYMENT				
Unemployment Rate			4.8%	28
INCOME				
Effective Buying Income	9,360	51		
0 - 7,999			41.1%	7
8,000 - 9,999			12.9%	2
10,000 - 14,999			22.0%	19
15,000 - 24,999			19.4%	53.5*
25,000 - OVER			4.6%	53

MINERAL COUNTY

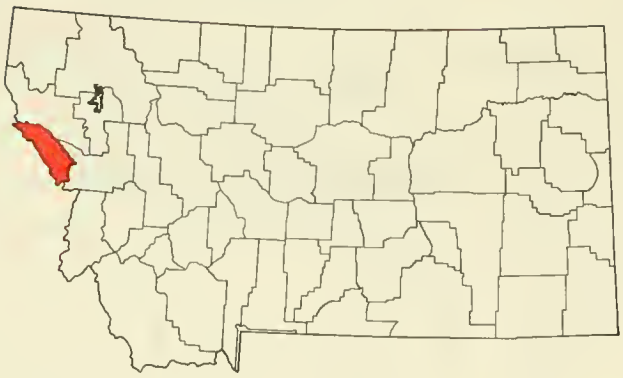

All Data for 1978 Except Where Noted

NOTE:
HC = Highest County
LC = Lowest County
SA = State Average
TC = This County

COUNTY POOR BY CCD
(1970 Census)

Total Persons Below Poverty Level
Shown in Red, Based on Sample Data

POPULATION BY SIZE OF URBAN CENTER
(1976 CENSUS REVISED POPULATION ESTIMATES)

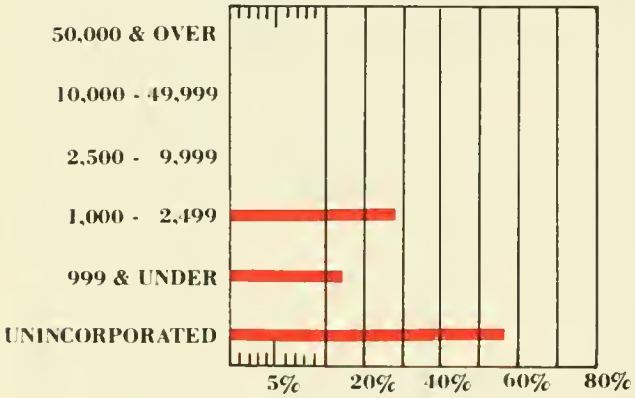

POPULATION BY AGE & SEX
(1970 CENSUS DATA)

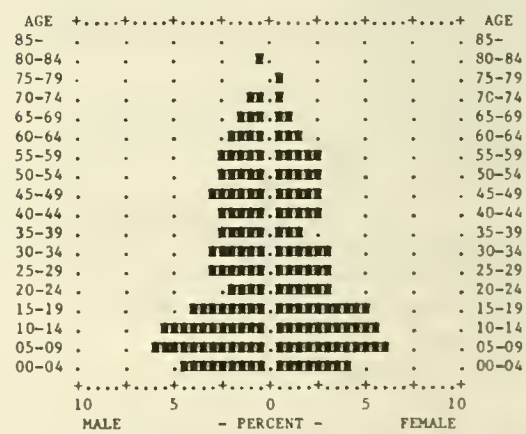

AID TO DEPENDENT CHILDREN
(QUARTERLY RATE PER 1,000 COUNTY POPULATION)

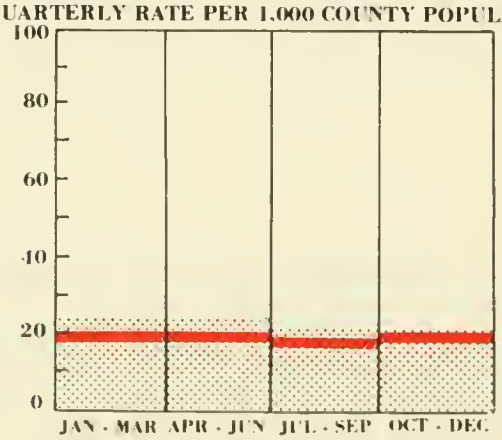

	MALE		FEMALE		
AGE	NUMBER	PERCENT OF TOTAL POP	NUMBER	PERCENT OF TOTAL POP	AGE
85-	11.	.4	9.	.3	85-
80-84	21.	.7	10.	.3	80-84
75-79	13.	.4	18.	.6	75-79
70-74	33.	1.1	23.	.8	70-74
65-69	54.	1.8	42.	1.4	65-69
60-64	73.	2.5	57.	1.9	60-64
55-59	74.	2.5	75.	2.5	55-59
50-54	78.	2.6	84.	2.8	50-54
45-49	98.	3.3	83.	2.8	45-49
40-44	85.	2.9	83.	2.8	40-44
35-39	74.	2.5	54.	1.8	35-39
30-34	92.	3.1	99.	3.3	30-34
25-29	101.	3.4	98.	3.3	25-29
20-24	72.	2.4	92.	3.1	20-24
15-19	130.	4.4	153.	5.2	15-19
10-14	175.	5.9	171.	5.8	10-14
05-09	178.	6.0	184.	6.2	05-09
00-04	142.	4.8	119.	4.0	00-04
TOTAL	1504.		1454.		TOTAL

HEALTH & SOCIAL DISORDERS
RATE PER 1,000 COUNTY POPULATION

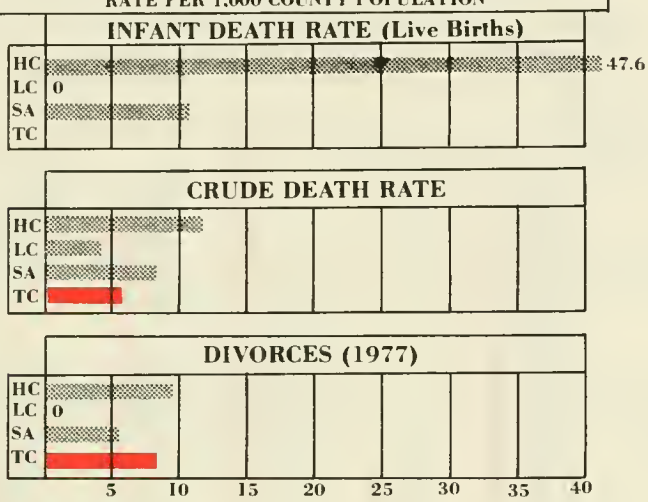

HEALTH - MEDICAL
ACTUAL NUMBER PRACTICING IN DIRECT PATIENT CARE

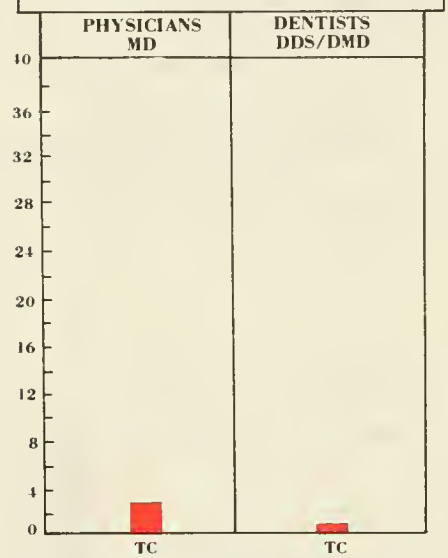

POPULATION PRACTITIONER		HOSPITAL BEDS	
1267	3800	60	10
MD	DDS DMD	SA	TC

ALCOHOL ADMISSIONS
RATE PER 1,000 COUNTY POPULATION



DEVELOPMENTALLY DISABLED
SERVED — RATE PER 1,000 COUNTY POPULATION



CRIME
RATE PER 1,000 COUNTY POPULATION

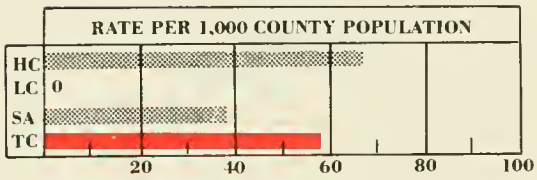

FOOD STAMP RECIPIENTS
(QUARTERLY) RATE PER 1,000 COUNTY POPULATION

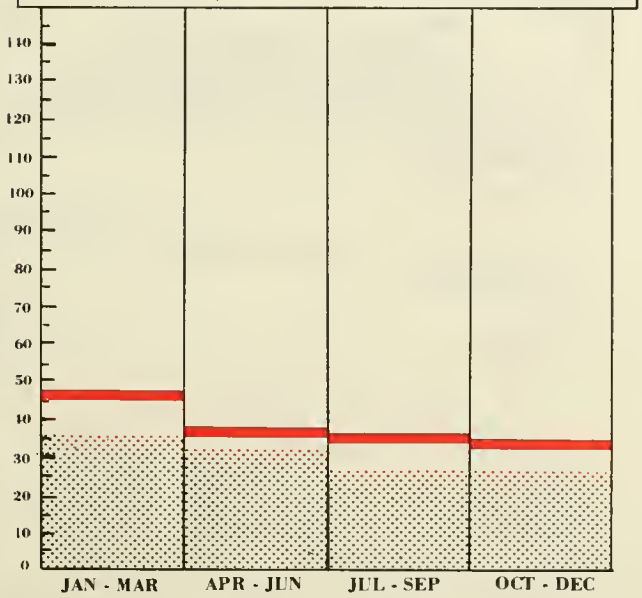

UNEMPLOYMENT
RATE QUARTERLY (Labor Force)

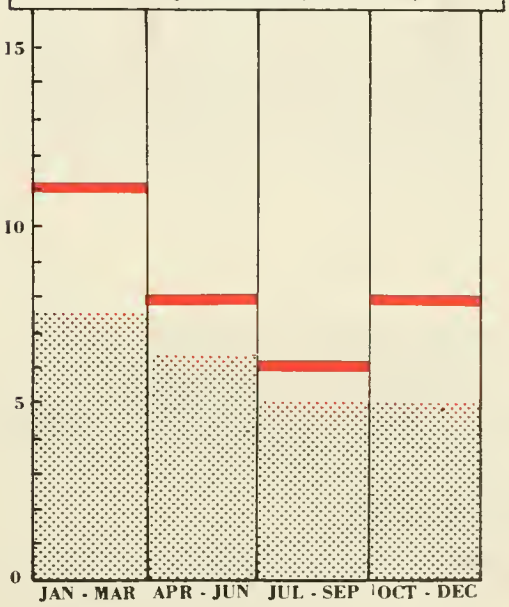

EFFECTIVE BUYING INCOME

MEDIAN HOUSEHOLD EBI

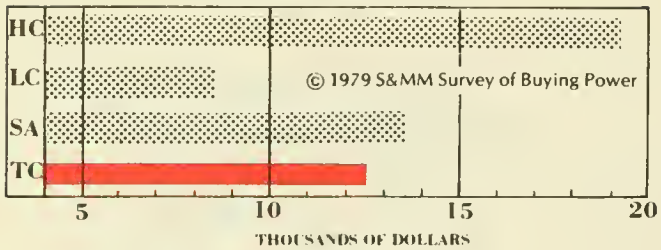

EFFECTIVE BUYING INCOME

PERCENT OF HOUSEHOLDS BY EBI GROUP

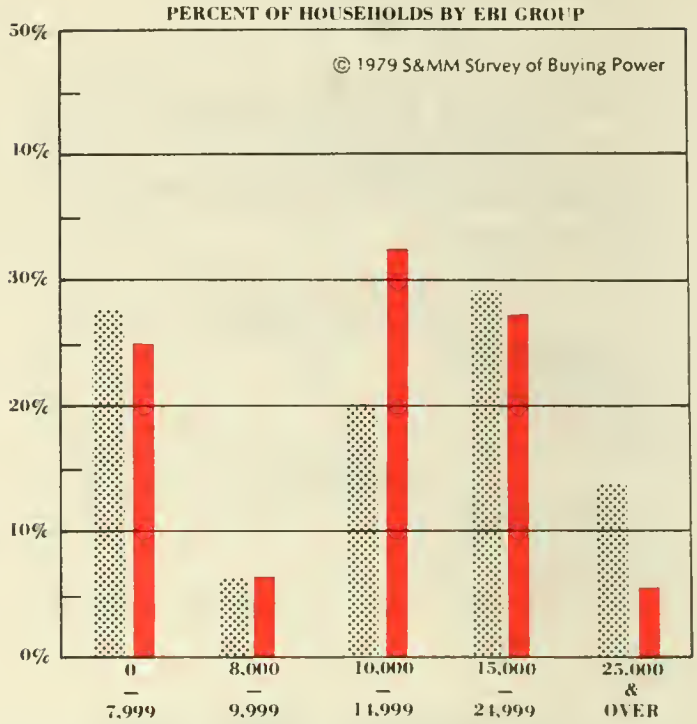

PER CAPITA INCOME

EST. 1969 & 1975

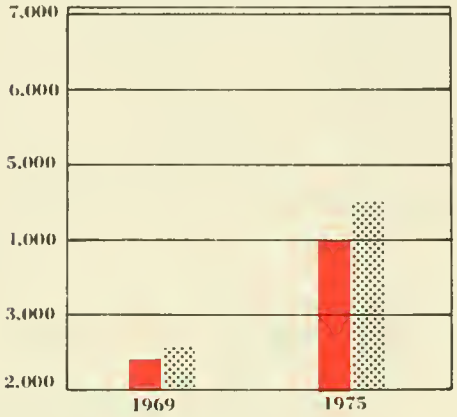

STATE AVERAGE
THIS COUNTY

INADEQUATE HOUSING

(1970 CENSUS)

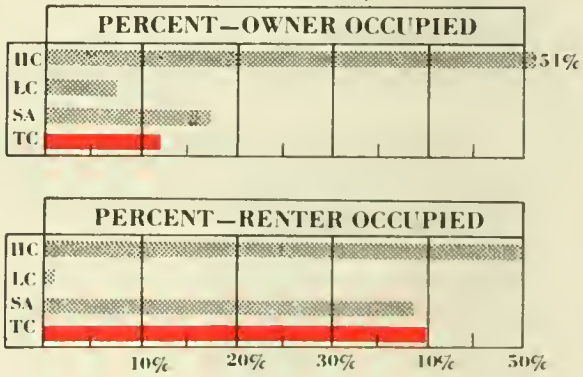

FUEL - HOUSING

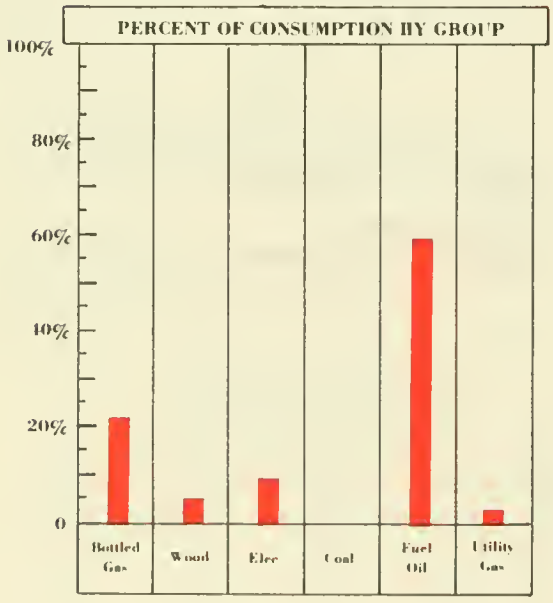

PUBLIC ASSISTANCE

RATE PER 1,000 COUNTY POPULATION



HIGH SCHOOL DROP OUT

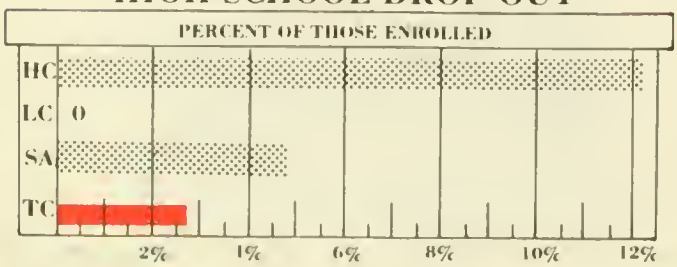

MINERAL

	NUMBER	RANK	% or RATE PER 1,000 * COUNTY POP.	RANK of PERCENT or RATE
POPULATION				
1978 Population	3,800	39		
Sq. Miles	1,222	50		
Population Density	3.11	25		
LOW INCOME POPULATION				
Poor Persons	256		8.4%	54*
Near Poor 125% Poverty	460		15.0%	52
Low Income Elderly	41		17.9%	49
HEALTH-MEDICAL				
Births	78		20.5*	8
Crude Deaths	25		6.6*	50*
Infant Deaths	0		0.0	45.5*
Doctors, MD	3			
Dentists, DDS/DMD	1			
Total Hospital Beds	10			
PUBLIC ASSISTANCE				
AFDC Recipients			19.3*	21
Food Stamp Recipients			39.1*	10
SSI Recipients	27		7.1*	41
EDUCATION				
High School Drop Outs	10		2.8%	37.5*
SOCIAL & HEALTH DISORDERS				
Alcohol Admissions by County of Res.	11		2.9*	46
Developmentally Disabled Served	1		2.63*	10
Crime Rate	204		59*	3.5*
Divorces (1977)	28		8.2*	4
HOUSING				
Owner Occupied Housing Units	589			
Owner Occupied-Inadequate Housing	70			51.5*
Renter Occupied Housing Units	308			
Renter Occupied-Inadequate Housing	122			15.5*
EMPLOYMENT				
Unemployment Rate			8.4%	5*
INCOME				
Effective Buying Income	12,690	30		
0 - 7,999			25.2%	39
8,000 - 9,999			7.7%	26.5*
10,000 - 14,999			33.1%	1
15,000 - 24,999			27.8%	24
25,000 - OVER			6.2%	51

MISSOULA COUNTY

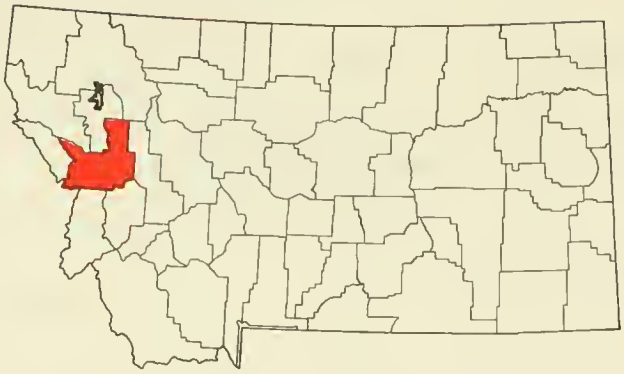

All Data for 1978 Except Where Noted

NOTE:
HC = Highest County
LC = Lowest County
SA = State Average
TC = This County

COUNTY POOR BY CCD
(1970 Census)

Total Persons Below Poverty Level
Shown in Red, Based on Sample Data

POPULATION BY SIZE OF URBAN CENTER
(1976 CENSUS REVISED POPULATION ESTIMATES)

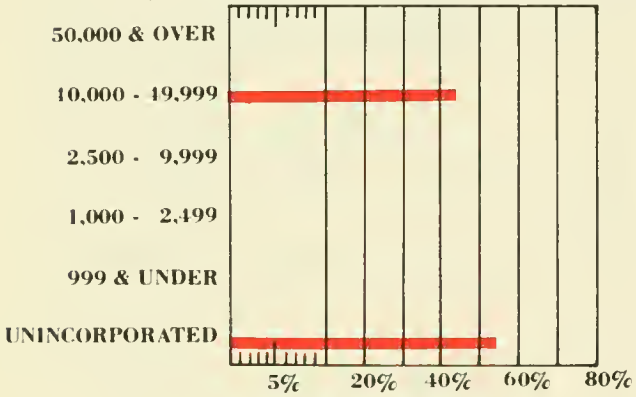

POPULATION BY AGE & SEX
(1970 CENSUS DATA)

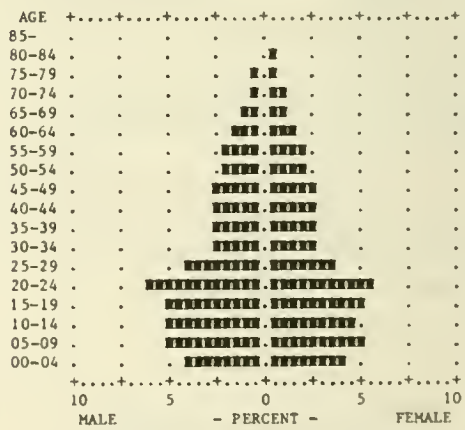

AID TO DEPENDENT CHILDREN
(QUARTERLY RATE PER 1,000 COUNTY POPULATION)

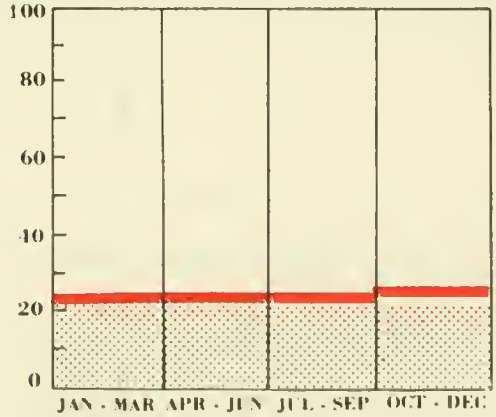

STATE AVERAGE

THIS COUNTY

AGE	MALE NUMBER	MALE PERCENT OF TOTAL POP	FEMALE NUMBER	FEMALE PERCENT OF TOTAL POP	AGE
85-	169.	.3	239.	.4	85-
80-84	261.	.4	370.	.6	80-84
75-79	390.	.7	486.	.8	75-79
70-74	512.	.9	618.	1.1	70-74
65-69	685.	1.2	780.	1.3	65-69
60-64	906.	1.6	940.	1.6	60-64
55-59	1169.	2.0	1216.	2.1	55-59
50-54	1351.	2.3	1425.	2.4	50-54
45-49	1464.	2.5	1463.	2.5	45-49
40-44	1471.	2.5	1481.	2.5	40-44
35-39	1482.	2.5	1462.	2.5	35-39
30-34	1690.	2.9	1696.	2.9	30-34
25-29	2373.	4.1	2112.	3.6	25-29
20-24	3713.	6.4	3449.	5.9	20-24
15-19	3152.	5.4	3155.	5.4	15-19
10-14	2922.	5.0	2877.	4.9	10-14
05-09	2979.	5.1	2954.	5.1	05-09
00-04	2486.	4.3	2365.	4.1	00-04
TOTAL	29175.		29088.		TOTAL

HEALTH & SOCIAL DISORDERS
RATE PER 1,000 COUNTY POPULATION

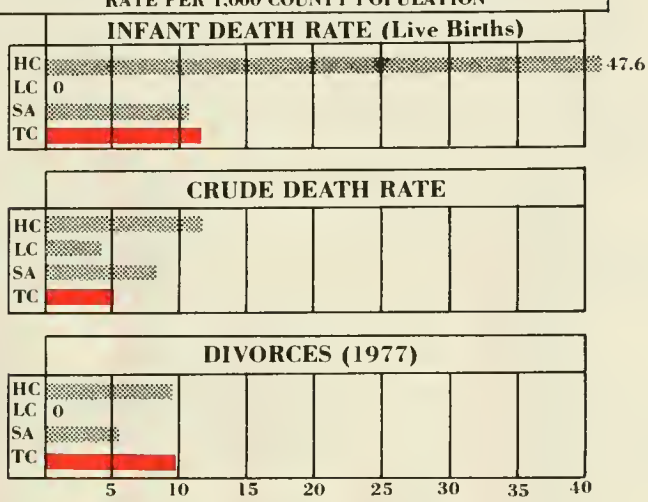

HEALTH - MEDICAL
ACTUAL NUMBER PRACTICING IN DIRECT PATIENT CARE

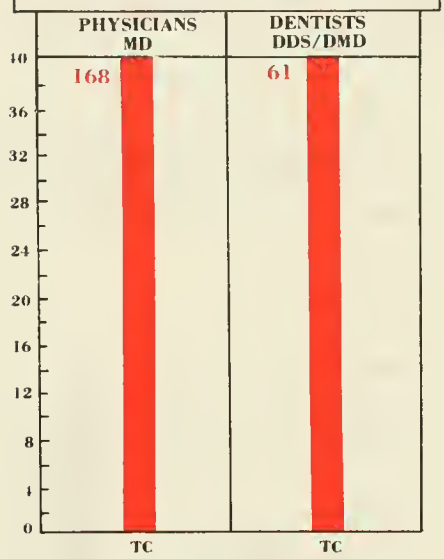

POPULATION PRACTITIONER		HOSPITAL BEDS	
415	1143	60	389
MD	DDS DMD	SA	TC

ALCOHOL ADMISSIONS
RATE PER 1,000 COUNTY POPULATION



DEVELOPMENTALLY DISABLED
SERVED — RATE PER 1,000 COUNTY POPULATION

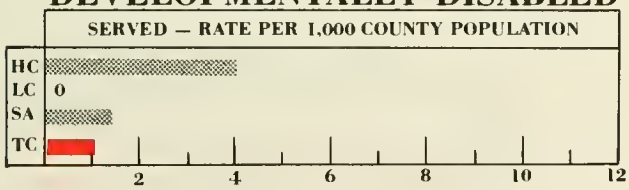

CRIME
RATE PER 1,000 COUNTY POPULATION

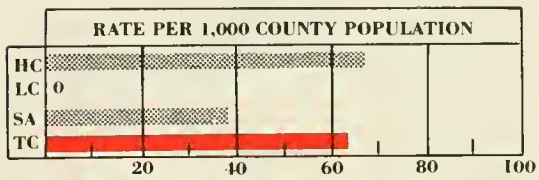

FOOD STAMP RECIPIENTS
(QUARTERLY) RATE PER 1,000 COUNTY POPULATION

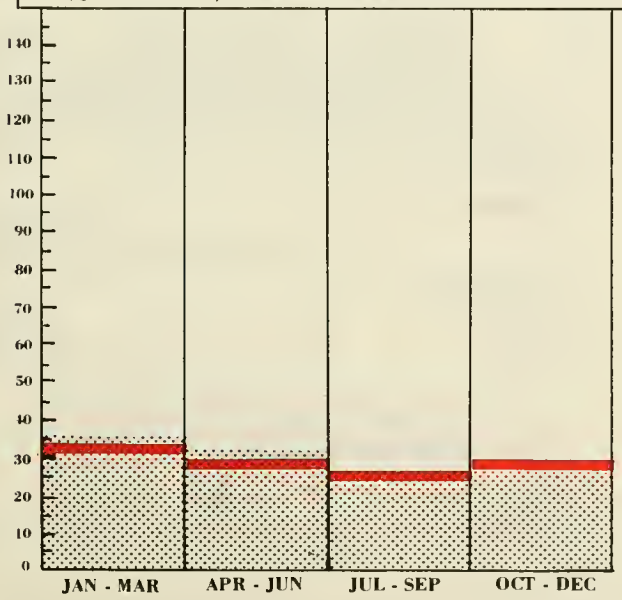

UNEMPLOYMENT
RATE QUARTERLY (Labor Force)

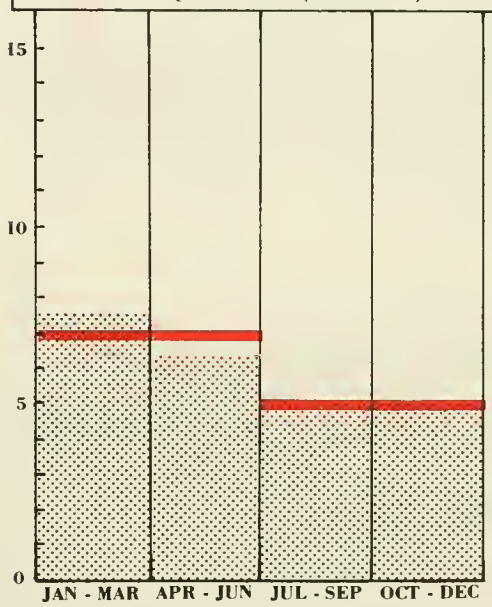

EFFECTIVE BUYING INCOME

MEDIAN HOUSEHOLD EBI

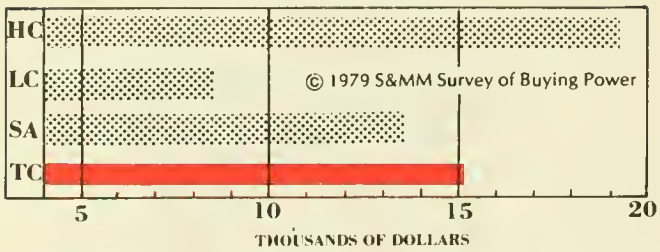

EFFECTIVE BUYING INCOME

PERCENT OF HOUSEHOLDS BY EBI GROUP

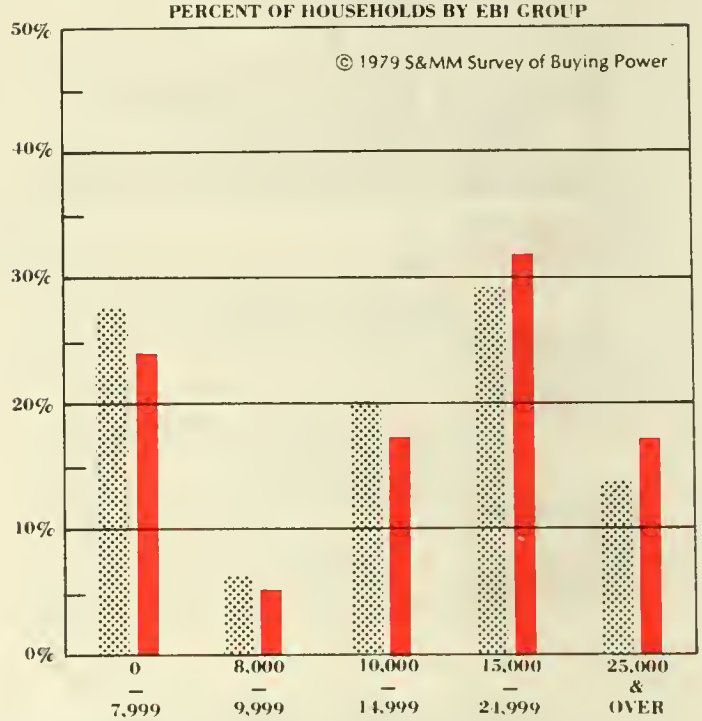

PER CAPITA INCOME

EST. 1969 & 1975

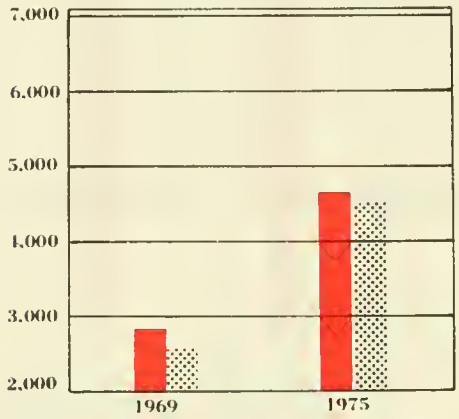

STATE AVERAGE
THIS COUNTY

INADEQUATE HOUSING

(1970 CENSUS)

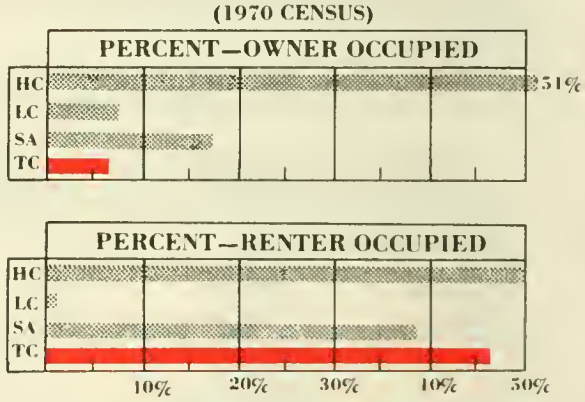

FUEL - HOUSING

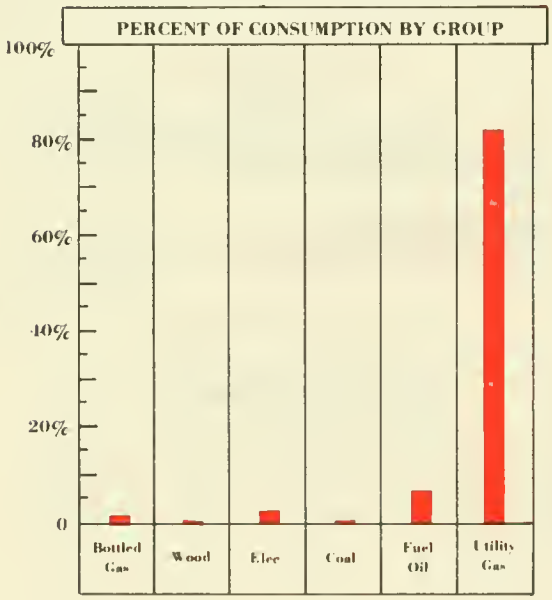

PUBLIC ASSISTANCE

RATE PER 1,000 COUNTY POPULATION



HIGH SCHOOL DROP OUT

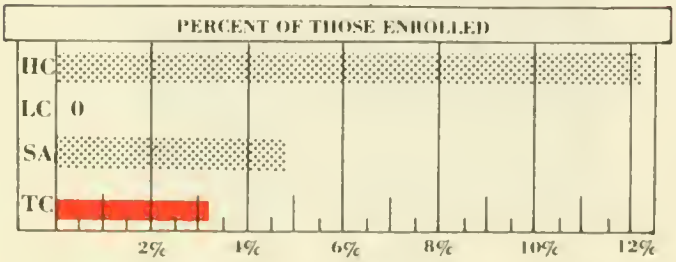

MISSOULA

	NUMBER	RANK	% or RATE PER 1,000 * COUNTY POP.	RANK of PERCENT or RATE
POPULATION				
1978 Population	69,700	3		
Sq. Miles	2,612	23		
Population Density	26.68	4		
LOW INCOME POPULATION				
Poor Persons	6,247		11.2%	46
Near Poor 125% Poverty	9,044		15.6%	50
Low Income Elderly	1,037		23.0%	38
HEALTH-MEDICAL				
Births	1,169		16.8*	31
Crude Deaths	401		5.7*	54
Infant Deaths	15		12.8*	19
Doctors, MD	168			
Dentists, DDS/DMD	61			
Total Hospital Beds	389			
PUBLIC ASSISTANCE				
AFDC Recipients			23.5*	15
Food Stamp Recipients			31.9*	22
SSI Recipients	462		6.6*	44
EDUCATION				
High School Drop Outs	142		3.3%	31
SOCIAL & HEALTH DISORDERS				
Alcohol Admissions by County of Res.	258		3.7*	37.5*
Developmentally Disabled Served	86		1.23*	32
Crime Rate	4,230		62.3*	2
Divorces (1977)	637		9.5*	1
HOUSING				
Owner Occupied Housing Units	11,352			
Owner Occupied-Inadequate Housing	816			56
Renter Occupied Housing Units	6,660			
Renter Occupied-Inadequate Housing	3,151			3.5*
EMPLOYMENT				
Unemployment Rate			6.4%	16
INCOME				
Effective Buying Income	15,106	11		
0 - 7,999			24.6%	42.5*
8,000 - 9,999			6.2%	46*
10,000 - 14,999			18.8%	38.5*
15,000 - 24,999			32.4%	9
25,000 - OVER			18.0%	17

MUSSELSHELL COUNTY

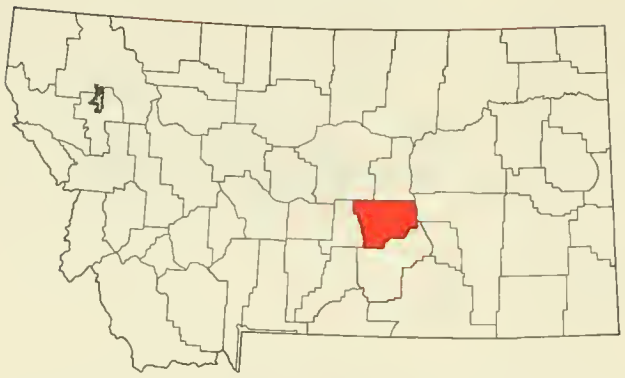

All Data for 1978 Except Where Noted

NOTE:
HC = Highest County
LC = Lowest County
SA = State Average
TC = This County

COUNTY POOR BY CCD
(1970 Census)

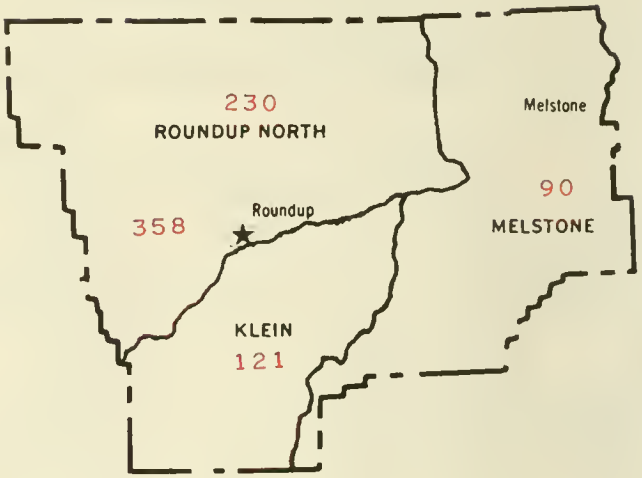

Total Persons Below Poverty Level
Shown in Red, Based on Sample Data

POPULATION BY SIZE OF URBAN CENTER
(1976 CENSUS REVISED POPULATION ESTIMATES)

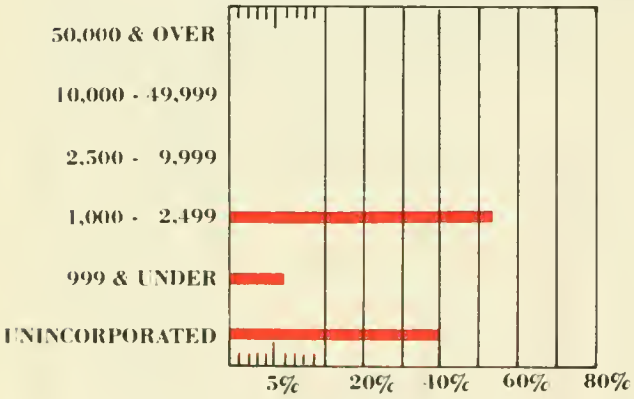

POPULATION BY AGE & SEX
(1970 CENSUS DATA)

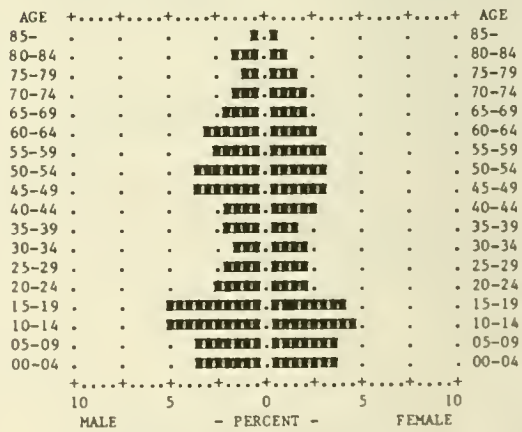

AID TO DEPENDENT CHILDREN
(QUARTERLY RATE PER 1,000 COUNTY POPULATION)

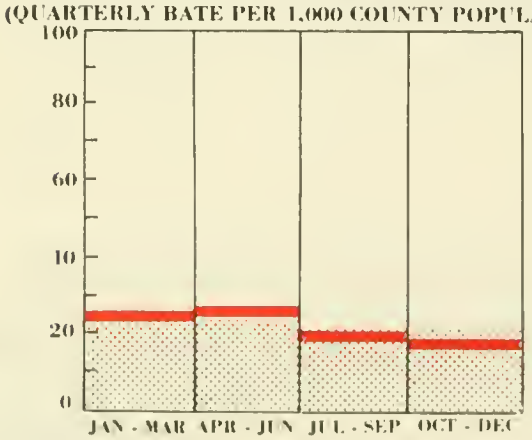

STATE AVERAGE

THIS COUNTY

	MALE		FEMALE		
AGE	NUMBER	PERCENT OF TOTAL POP	NUMBER	PERCENT OF TOTAL POP	AGE
85-	34.	.9	34.	.9	85-
80-84	58.	1.6	43.	1.2	80-84
75-79	51.	1.4	67.	1.8	75-79
70-74	59.	1.6	83.	2.2	70-74
65-69	86.	2.3	93.	2.5	65-69
60-64	122.	3.3	109.	2.9	60-64
55-59	102.	2.7	126.	3.4	55-59
50-54	144.	3.9	124.	3.3	50-54
45-49	135.	3.6	125.	3.3	45-49
40-44	87.	2.3	107.	2.9	40-44
35-39	82.	2.2	64.	1.7	35-39
30-34	68.	1.8	83.	2.2	30-34
25-29	77.	2.1	76.	2.0	25-29
20-24	108.	2.9	85.	2.3	20-24
15-19	188.	5.0	164.	4.4	15-19
10-14	205.	5.5	184.	4.9	10-14
05-09	143.	3.8	145.	3.9	05-09
00-04	142.	3.8	131.	3.5	00-04
TOTAL	1891.		1843.		TOTAL

HEALTH & SOCIAL DISORDERS
RATE PER 1,000 COUNTY POPULATION

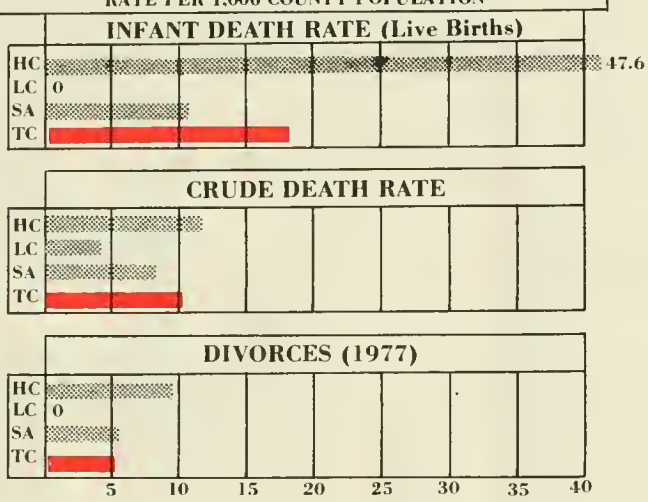

HEALTH - MEDICAL
ACTUAL NUMBER PRACTICING IN DIRECT PATIENT CARE

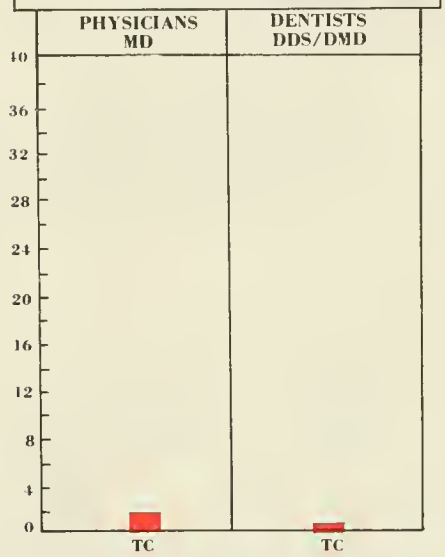

POPULATION PRACTITIONER		HOSPITAL BEDS	
2400	4800	60	0
MD	DDS DMD	SA	TC

ALCOHOL ADMISSIONS
RATE PER 1,000 COUNTY POPULATION



DEVELOPMENTALLY DISABLED
SERVED — RATE PER 1,000 COUNTY POPULATION



CRIME
RATE PER 1,000 COUNTY POPULATION

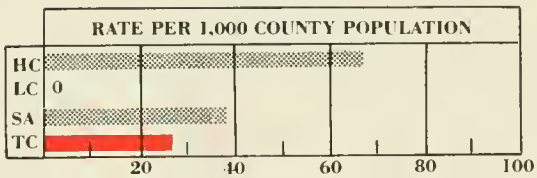

FOOD STAMP RECIPIENTS
(QUARTERLY) RATE PER 1,000 COUNTY POPULATION

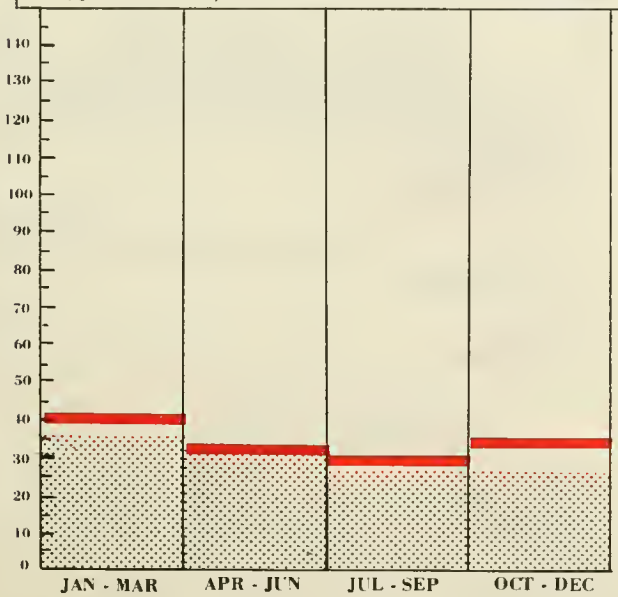

UNEMPLOYMENT
RATE QUARTERLY (Labor Force)

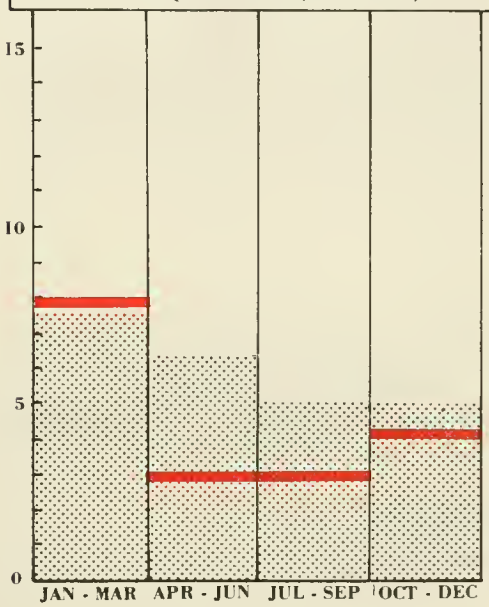

EFFECTIVE BUYING INCOME

MEDIAN HOUSEHOLD EBI

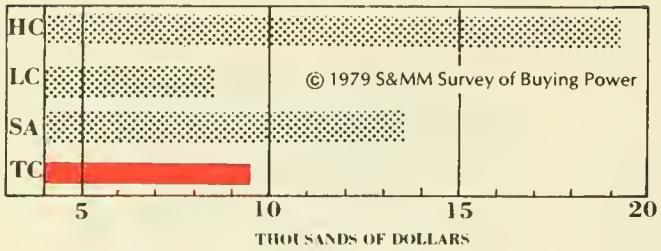

EFFECTIVE BUYING INCOME

PERCENT OF HOUSEHOLDS BY EBI GROUP

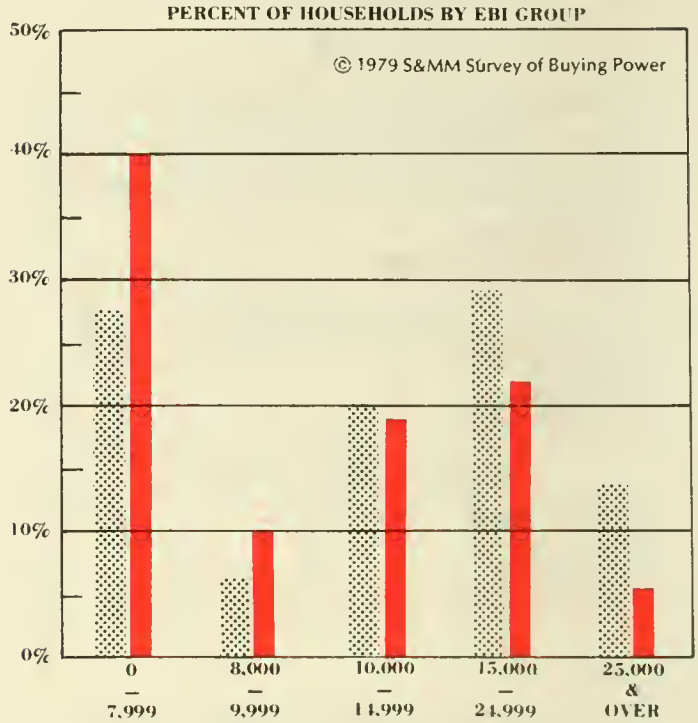

PER CAPITA INCOME

EST. 1969 & 1975

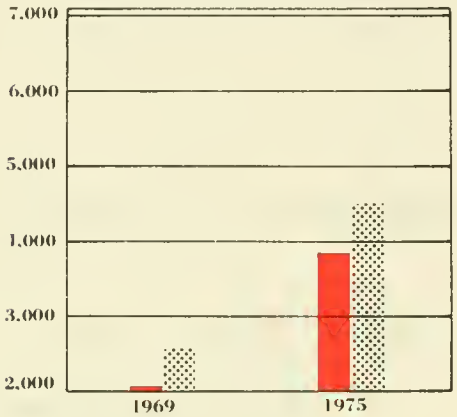

STATE AVERAGE
THIS COUNTY

INADEQUATE HOUSING

(1970 CENSUS)

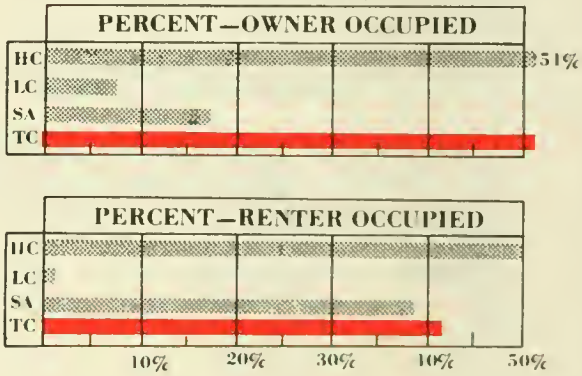

FUEL - HOUSING

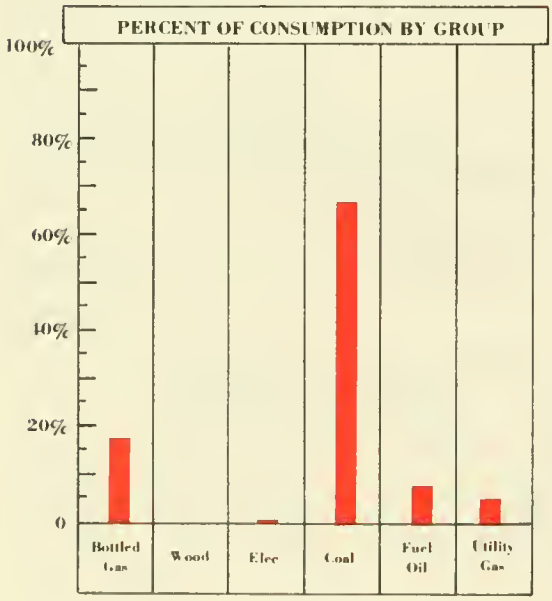

PUBLIC ASSISTANCE

RATE PER 1,000 COUNTY POPULATION

HIGH SCHOOL DROP OUT

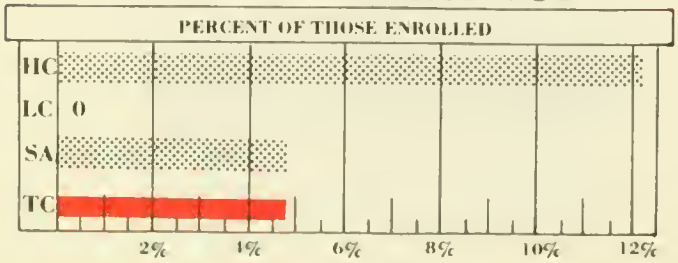

MUSSELSHELL

	NUMBER	RANK	% or RATE PER 1,000 * COUNTY POP.	RANK of PERCENT or RATE
POPULATION				
1978 Population	4,800	37		
Sq. Miles	1,887	35		
Population Density	2.54	31		
LOW INCOME POPULATION				
Poor Persons	708		19.2%	11.5*
Near Poor 125% Poverty	1,005		27.3%	13
Low Income Elderly	173		28.4%	17
HEALTH-MEDICAL				
Births	58		12.1*	52
Crude Deaths	49		10.2*	18
Infant Deaths	1		17.2*	13
Doctors, MD	2			
Dentists, DDS/DMD	1			
Total Hospital Beds	0			
PUBLIC ASSISTANCE				
AFDC Recipients			21.6*	17
Food Stamp Recipients			35.4*	18
SSI Recipients	62		12.9*	10
EDUCATION				
High School Drop Outs	11		4.9%	14.5*
SOCIAL & HEALTH DISORDERS				
Alcohol Admissions by County of Res.	28		5.8*	22
Developmentally Disabled Served	1		.21*	48
Crime Rate	133		27.8*	18.5*
Divorces (1977)	25		5.3*	26
HOUSING				
Owner Occupied Housing Units	992			
Owner Occupied-Inadequate Housing	506			1
Renter Occupied Housing Units	328			
Renter Occupied-Inadequate Housing	139			10.5*
EMPLOYMENT				
Unemployment Rate			4.7%	29.5*
INCOME				
Effective Buying Income	9,783	49		
0 - 7,999			40.5%	8
8,000 - 9,999			10.5%	6
10,000 - 14,999			18.9%	36.5*
15,000 - 24,999			23.7%	43
25,000 - OVER			6.4%	49.5*

PARK COUNTY

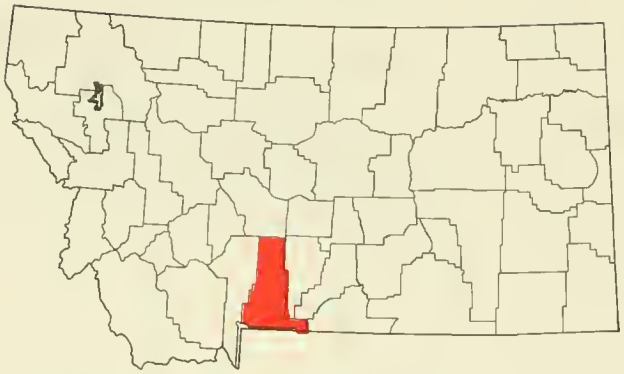

All Data for 1978 Except Where Noted

NOTE:
HC = Highest County
LC = Lowest County
SA = State Average
TC = This County

COUNTY POOR BY CCD
(1970 Census)

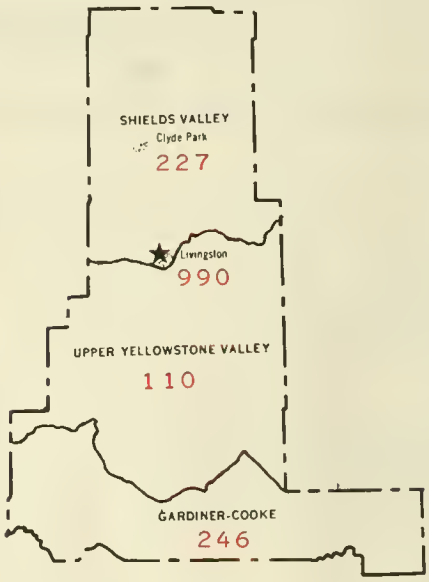

Total Persons Below Poverty Level
Shown in Red, Based on Sample Data

POPULATION BY SIZE OF URBAN CENTER
(1976 CENSUS REVISED POPULATION ESTIMATES)

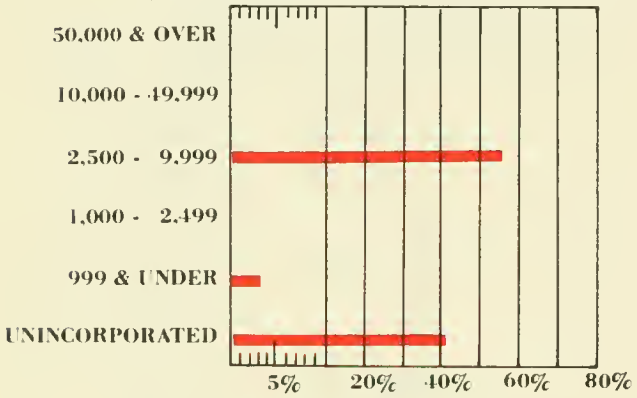

POPULATION BY AGE & SEX
(1970 CENSUS DATA)



AGE	MALE NUMBER	MALE PERCENT OF TOTAL POP	FEMALE NUMBER	FEMALE PERCENT OF TOTAL POP	AGE
85-	57.	.5	85.	.8	85-
80-84	107.	1.0	123.	1.1	80-84
75-79	150.	1.3	191.	1.7	75-79
70-74	205.	1.8	199.	1.8	70-74
65-69	265.	2.4	271.	2.4	65-69
60-64	309.	2.8	292.	2.6	60-64
55-59	330.	2.9	329.	2.9	55-59
50-54	371.	3.3	381.	3.4	50-54
45-49	369.	3.3	377.	3.4	45-49
40-44	336.	3.0	339.	3.0	40-44
35-39	282.	2.5	311.	2.8	35-39
30-34	267.	2.4	275.	2.5	30-34
25-29	248.	2.2	277.	2.5	25-29
20-24	267.	2.4	307.	2.7	20-24
15-19	505.	4.5	515.	4.6	15-19
10-14	600.	5.4	565.	5.0	10-14
05-09	462.	4.1	495.	4.4	05-09
00-04	378.	3.4	357.	3.2	00-04
TOTAL	5508.		5689.		TOTAL

AID TO DEPENDENT CHILDREN
(QUARTERLY RATE PER 1,000 COUNTY POPULATION)

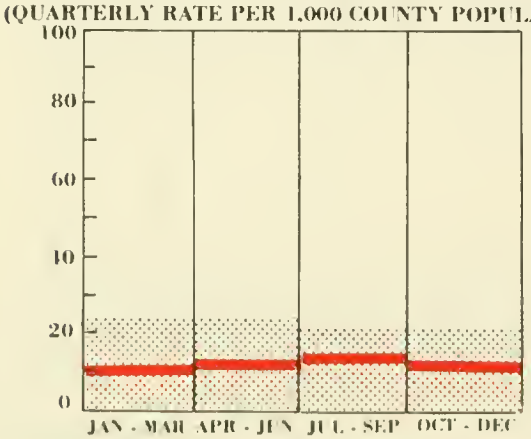

STATE AVERAGE

THIS COUNTY

HEALTH & SOCIAL DISORDERS
RATE PER 1,000 COUNTY POPULATION

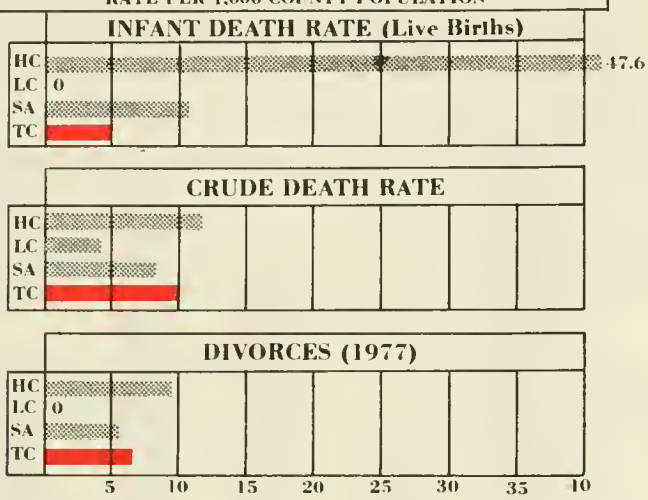

HEALTH - MEDICAL
ACTUAL NUMBER PRACTICING IN DIRECT PATIENT CARE

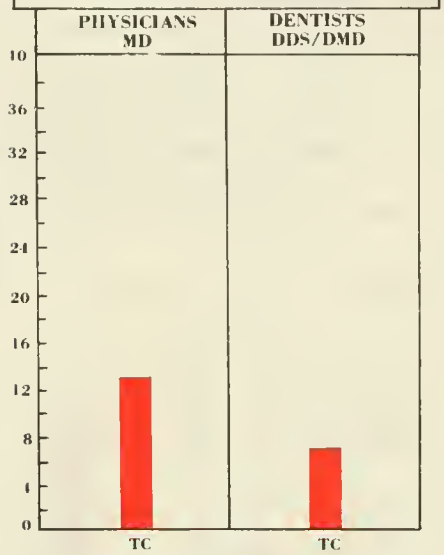

POPULATION PRACTITIONER		HOSPITAL BEDS	
1000	1857	60	54
MD	DDS DMD	SA	TC

ALCOHOL ADMISSIONS
RATE PER 1,000 COUNTY POPULATION



DEVELOPMENTALLY DISABLED
SERVED — RATE PER 1,000 COUNTY POPULATION

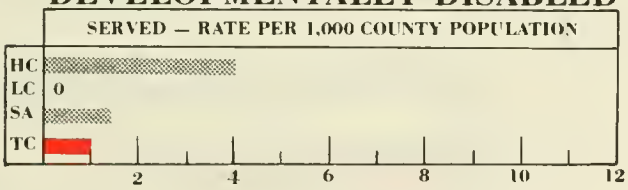

CRIME
RATE PER 1,000 COUNTY POPULATION

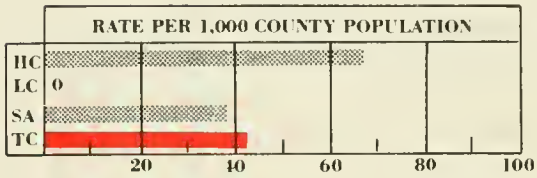

FOOD STAMP RECIPIENTS
(QUARTERLY) RATE PER 1,000 COUNTY POPULATION

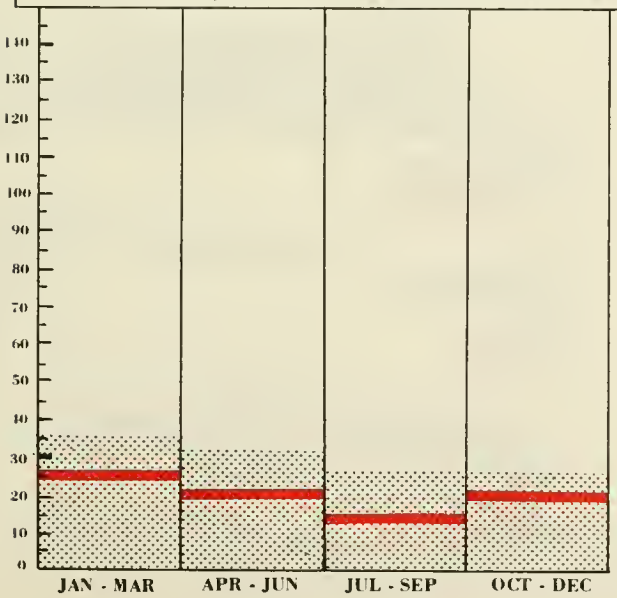

UNEMPLOYMENT
RATE QUARTERLY (Labor Force)

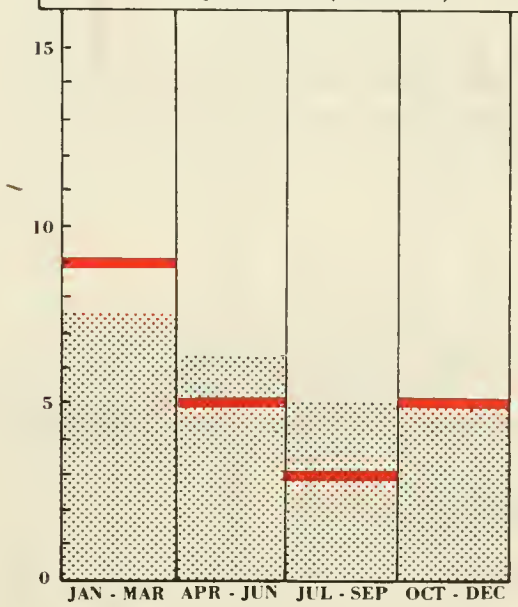

EFFECTIVE BUYING INCOME

MEDIAN HOUSEHOLD EBI

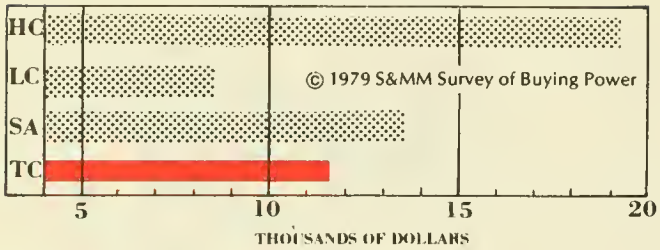

EFFECTIVE BUYING INCOME

PERCENT OF HOUSEHOLDS BY ERI GROUP

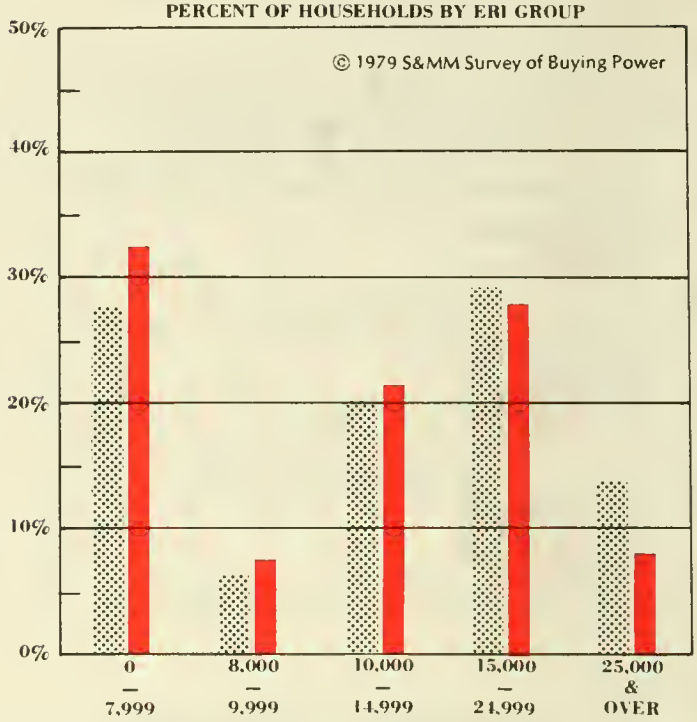

PER CAPITA INCOME

EST. 1969 & 1975

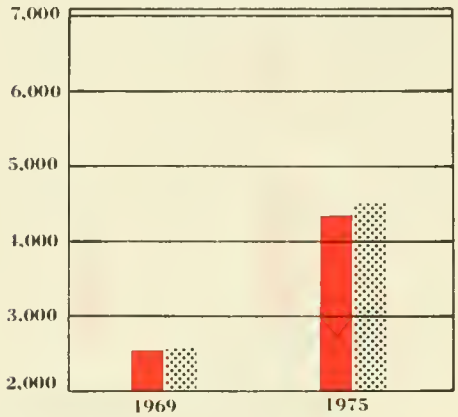

STATE AVERAGE
THIS COUNTY

INADEQUATE HOUSING

(1970 CENSUS)

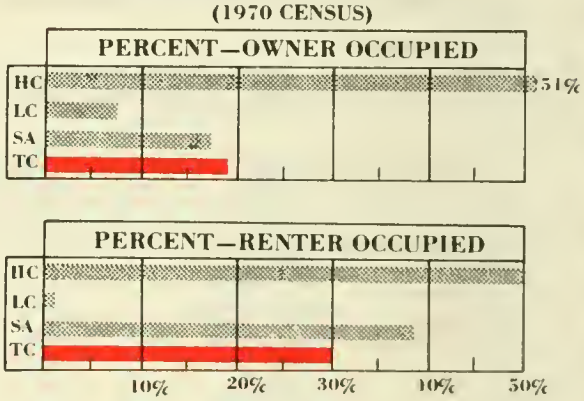

FUEL - HOUSING

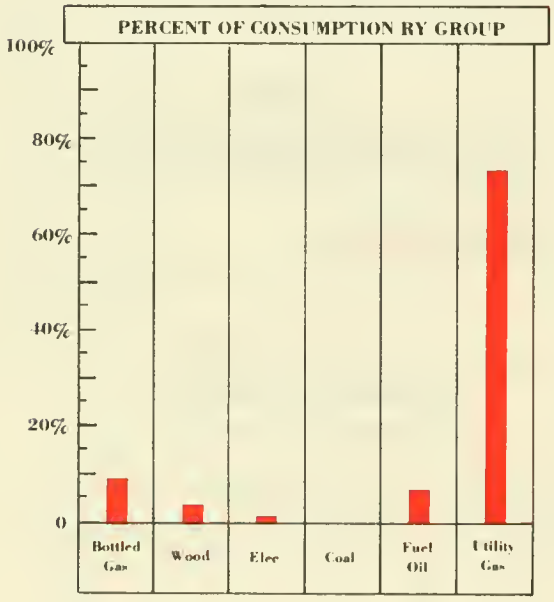

PUBLIC ASSISTANCE

RATE PER 1,000 COUNTY POPULATION



HIGH SCHOOL DROP OUT

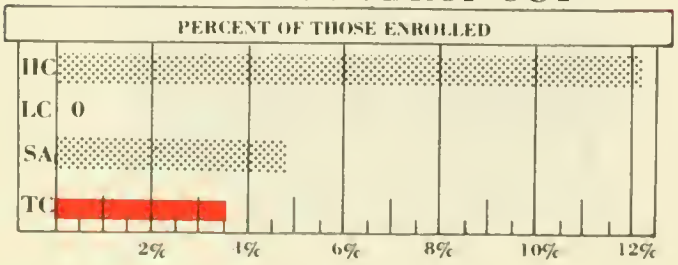

PARK

	NUMBER	RANK	% or RATE PER 1,000 * COUNTY POP.	RANK of PERCENT or RATE
POPULATION				
1978 Population	13,000	15		
Sq. Miles	2,626	22		
Population Density	4.95	13		
LOW INCOME POPULATION				
Poor Persons	1,558		14.3%	29
Near Poor 125% Poverty	2,309		20.8%	29.5*
Low Income Elderly	360		21.8%	41.5*
HEALTH-MEDICAL				
Births	174		13.5*	46.5*
Crude Deaths	136		10.5*	15*
Infant Deaths	1		5.8*	32
Doctors, MD	13			
Dentists, DDS/DMD	7			
Total Hospital Beds	54			
PUBLIC ASSISTANCE				
AFDC Recipients			12.6 *	34
Food Stamp Recipients			21.7 *	32
SSI Recipients	128		9.8*	20.5*
EDUCATION				
High School Drop Outs	32		3.6%	29
SOCIAL & HEALTH DISORDERS				
Alcohol Admissions by County of Res.	91		7.0*	20
Developmentally Disabled Served	13		1.0*	36
Crime Rate	530		42.9*	9
Divorces (1977)	93		7.4*	7
HOUSING				
Owner Occupied Housing Units	2,661			
Owner Occupied-Inadequate Housing	503			34*
Renter Occupied Housing Units	1,286			
Renter Occupied-Inadequate Housing	388			44*
EMPLOYMENT				
Unemployment Rate			5.5%	23*
INCOME				
Effective Buying Income	11,862	37		
0 - 7,999			32.5%	26
8,000 - 9,999			8.6%	17
10,000 - 14,999			22.7%	14.5*
15,000 - 24,999			28.1%	23
25,000 - OVER			8.1%	42

PETROLEUM COUNTY

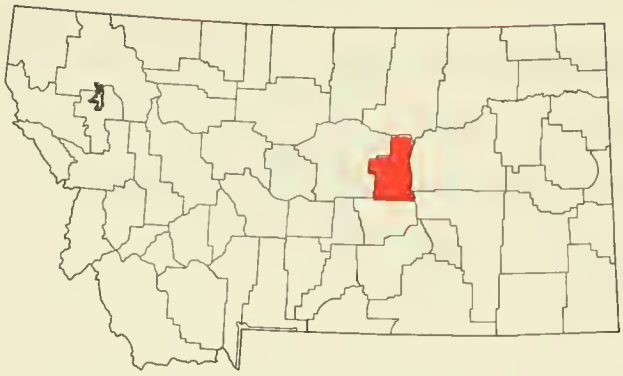

All Data for 1978 Except Where Noted

NOTE:
HC = Highest County
LC = Lowest County
SA = State Average
TC = This County

COUNTY POOR BY CCD
(1970 Census)

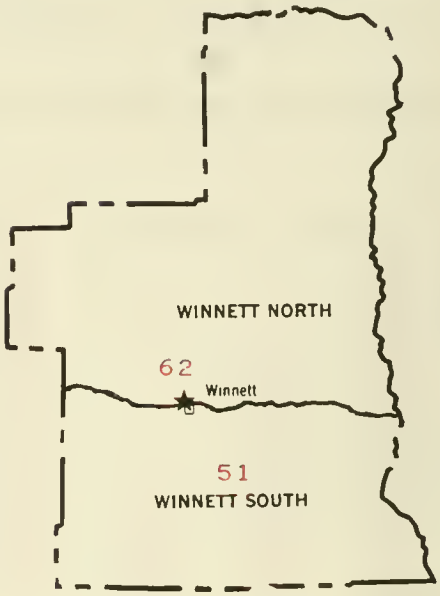

Total Persons Below Poverty Level
Shown in Red. Based on Sample Data

POPULATION BY SIZE OF URBAN CENTER
(1976 CENSUS REVISED POPULATION ESTIMATES)

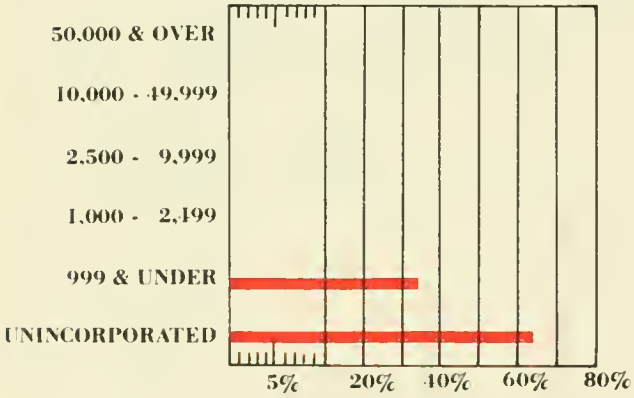

POPULATION BY AGE & SEX
(1970 CENSUS DATA)

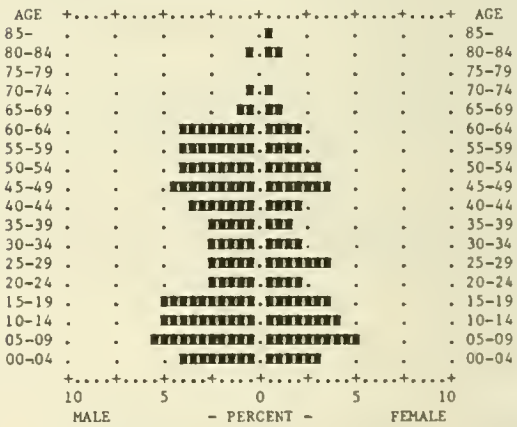

AID TO DEPENDENT CHILDREN
(QUARTERLY RATE PER 1,000 COUNTY POPULATION)

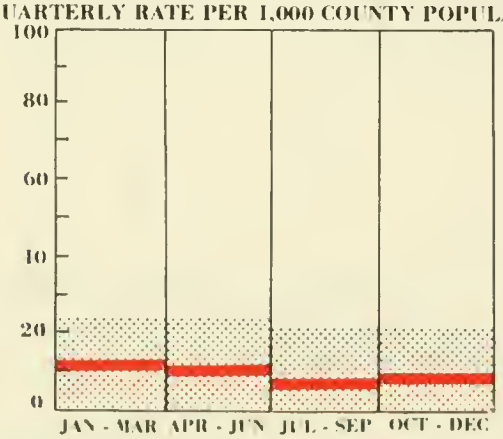

STATE AVERAGE

THIS COUNTY

	MALE		FEMALE		
AGE	NUMBER	PERCENT OF TOTAL POP	NUMBER	PERCENT OF TOTAL POP	AGE
85-	1.	.1	4.	.6	85-
80-84	4.	.6	7.	1.0	80-84
75-79	2.	.3	3.	.4	75-79
70-74	5.	.7	5.	.7	70-74
65-69	9.	1.3	7.	1.0	65-69
60-64	30.	4.4	16.	2.4	60-64
55-59	27.	4.0	16.	2.4	55-59
50-54	28.	4.1	22.	3.3	50-54
45-49	32.	4.7	26.	3.9	45-49
40-44	24.	3.6	16.	2.4	40-44
35-39	17.	2.5	13.	1.9	35-39
30-34	19.	2.8	15.	2.2	30-34
25-29	19.	2.8	25.	3.7	25-29
20-24	20.	3.0	14.	2.1	20-24
15-19	34.	5.0	26.	3.9	15-19
10-14	37.	5.5	27.	4.0	10-14
05-09	39.	5.8	35.	5.2	05-09
00-04	29.	4.3	22.	3.3	00-04
TOTAL	376.		299.		TOTAL

HEALTH & SOCIAL DISORDERS

RATE PER 1,000 COUNTY POPULATION

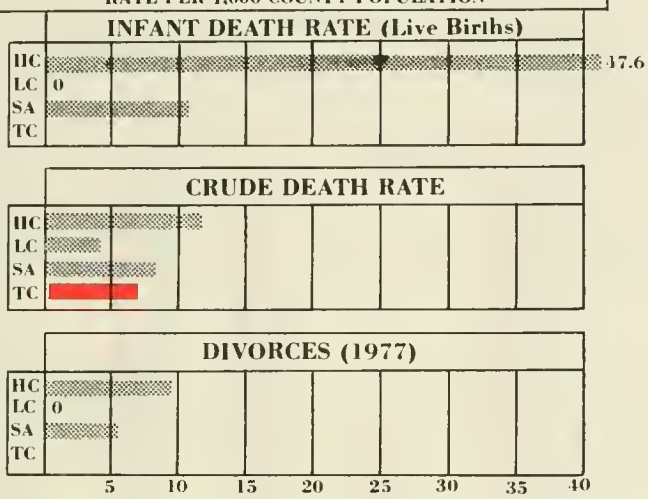

HEALTH - MEDICAL

ACTUAL NUMBER PRACTICING IN DIRECT PATIENT CARE



POPULATION PRACTITIONER		HOSPITAL BEDS	
0	0	60	0
MD	DDS DMD	SA	TC

ALCOHOL ADMISSIONS

RATE PER 1,000 COUNTY POPULATION



DEVELOPMENTALLY DISABLED

SERVED — RATE PER 1,000 COUNTY POPULATION



CRIME

RATE PER 1,000 COUNTY POPULATION

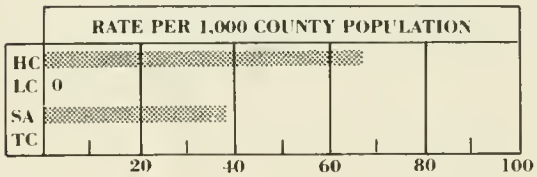

FOOD STAMP RECIPIENTS

(QUARTERLY) RATE PER 1,000 COUNTY POPULATION

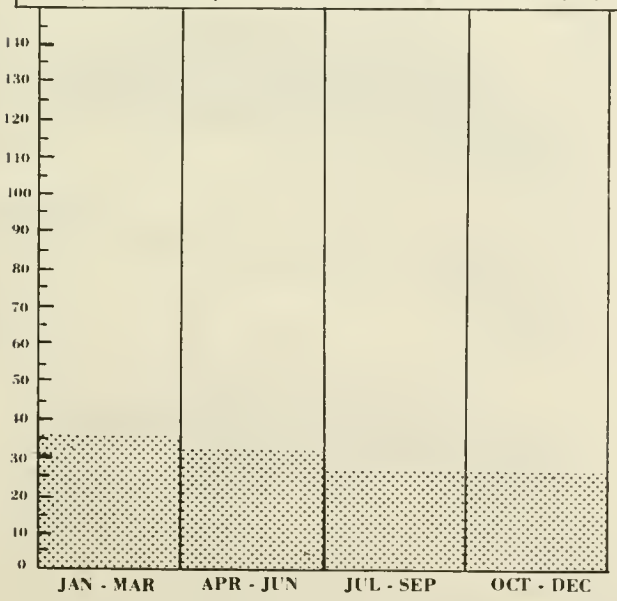

UNEMPLOYMENT

RATE QUARTERLY (Labor Force)

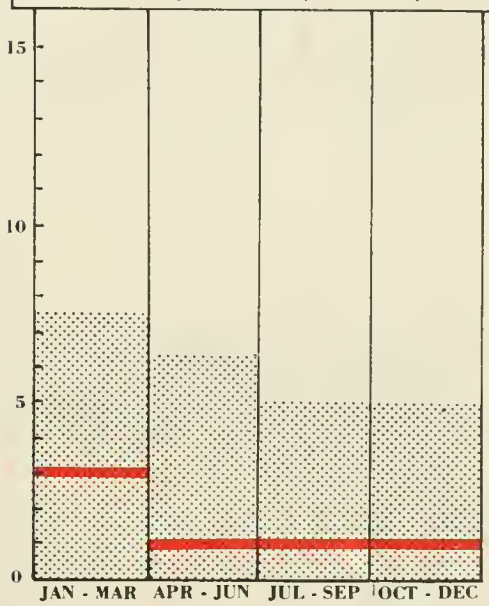

EFFECTIVE BUYING INCOME

MEDIAN HOUSEHOLD EBI

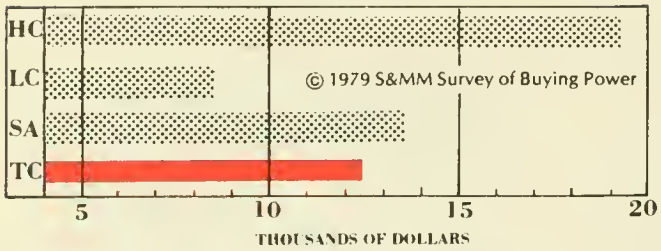

EFFECTIVE BUYING INCOME

PERCENT OF HOUSEHOLDS BY EBI GROUP

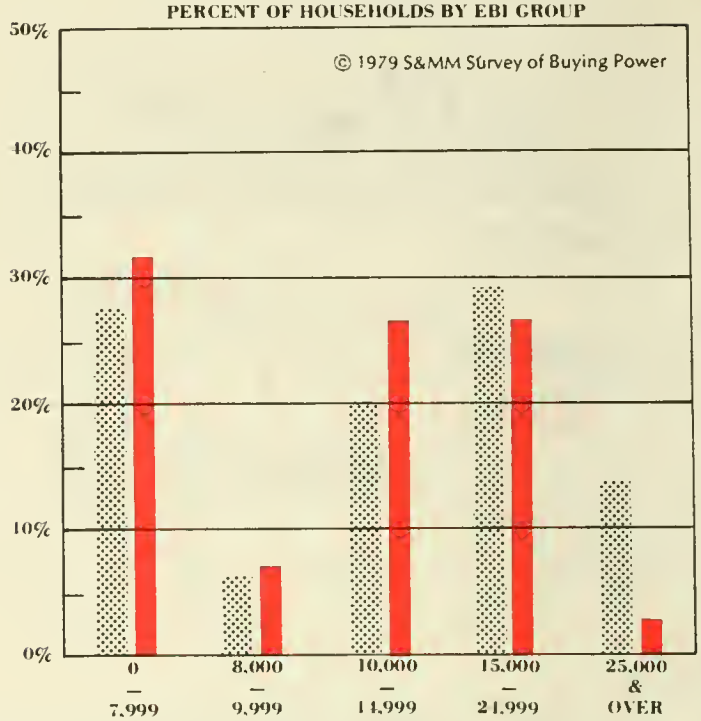

PER CAPITA INCOME

EST. 1969 & 1975

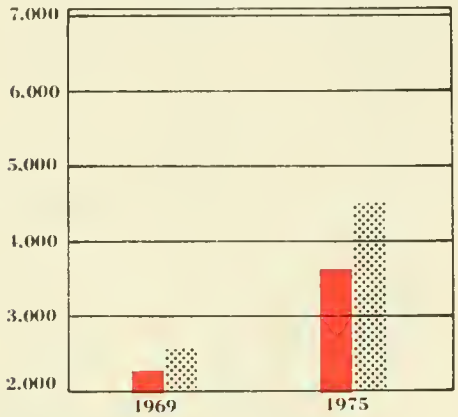

STATE AVERAGE
THIS COUNTY

INADEQUATE HOUSING

(1970 CENSUS)

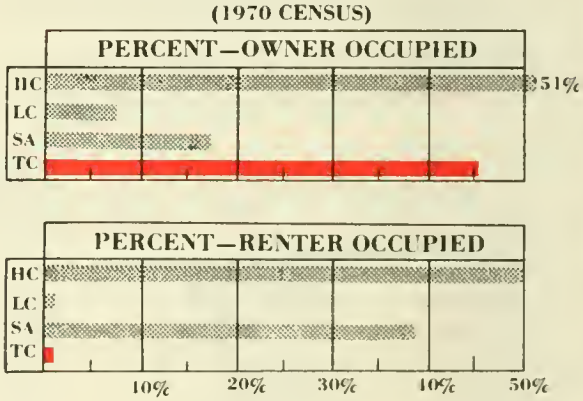

FUEL - HOUSING

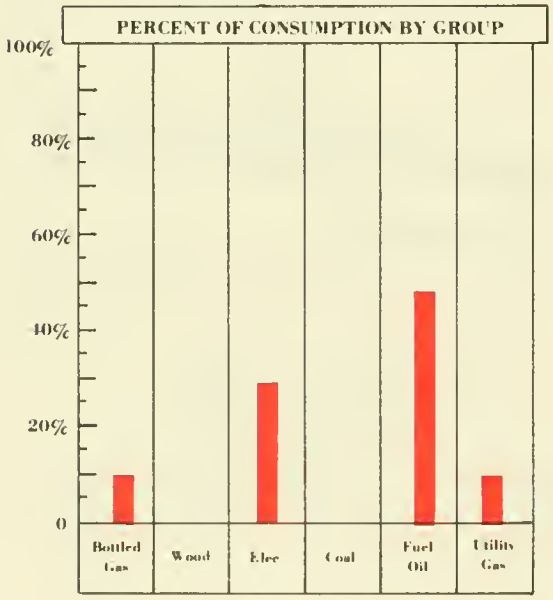

PUBLIC ASSISTANCE

RATE PER 1,000 COUNTY POPULATION



HIGH SCHOOL DROP OUT

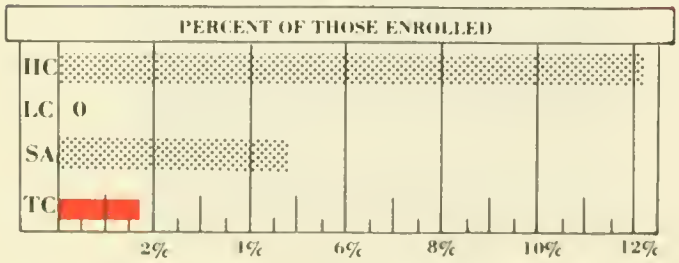

PETROLEUM

	NUMBER	RANK	% or RATE PER 1,000 * COUNTY POP.	RANK of PERCENT or RATE
POPULATION				
1978 Population	700	56		
Sq. Miles	1,655	42		
Population Density	.42	55		
LOW INCOME POPULATION				
Poor Persons	112		17.8%	17
Near Poor 125% Poverty	140		22.2%	25
Low Income Elderly	12		25.5%	28
HEALTH-MEDICAL				
Births	12		17.1*	29
Crude Deaths	5		7.1*	43.5*
Infant Deaths	0		0.0	45.5*
Doctors, MD	0			
Dentists, DDS/DMD	0			
Total Hospital Beds	0			
PUBLIC ASSISTANCE				
AFDC Recipients			9.7*	40*
Food Stamp Recipients			0.0	56
SSI Recipients	0		0.0	56
EDUCATION				
High School Drop Outs	1		1.8%	46.5*
SOCIAL & HEALTH DISORDERS				
Alcohol Admissions by County of Res.	3		4.3*	35
Developmentally Disabled Served	1		1.43*	27
Crime Rate	0		0	54.5*
Divorces (1977)	0		0	55.5*
HOUSING				
Owner Occupied Housing Units	177			
Owner Occupied-Inadequate Housing	81			2
Renter Occupied Housing Units	1			
Renter Occupied-Inadequate Housing	1			55.5*
EMPLOYMENT				
Unemployment Rate			1.6%	56
INCOME				
Effective Buying Income	12,429	32		
0 - 7,999			32.7%	24.5*
8,000 - 9,999			8.3%	19
10,000 - 14,999			27.0%	3.5*
15,000 - 24,999			27.7%	25
25,000 - OVER			4.3%	55

PHILLIPS COUNTY

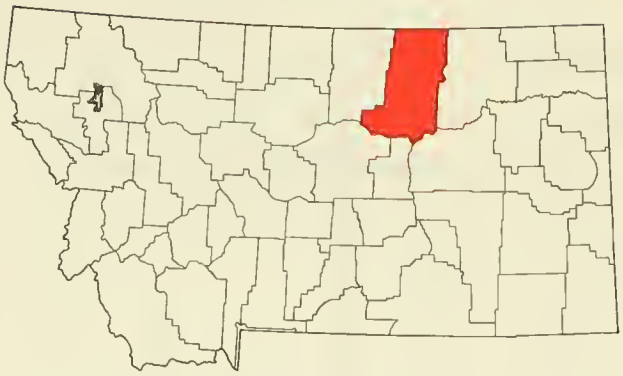

All Data for 1978 Except Where Noted

NOTE:
HC = Highest County
LC = Lowest County
SA = State Average
TC = This County

COUNTY POOR BY CCD
(1970 Census)

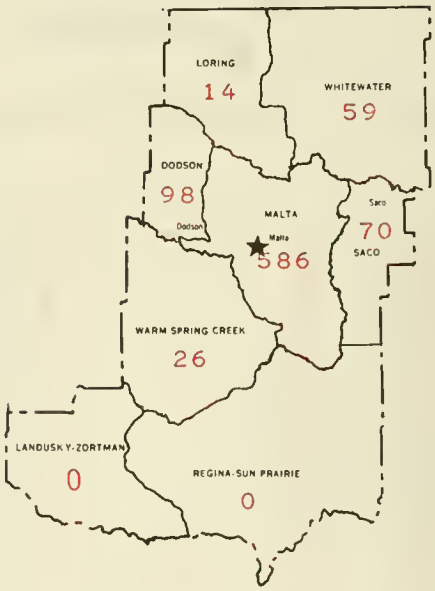

Total Persons Below Poverty Level
Shown in Red, Based on Sample Data

POPULATION BY SIZE OF URBAN CENTER
(1976 CENSUS REVISED POPULATION ESTIMATES)

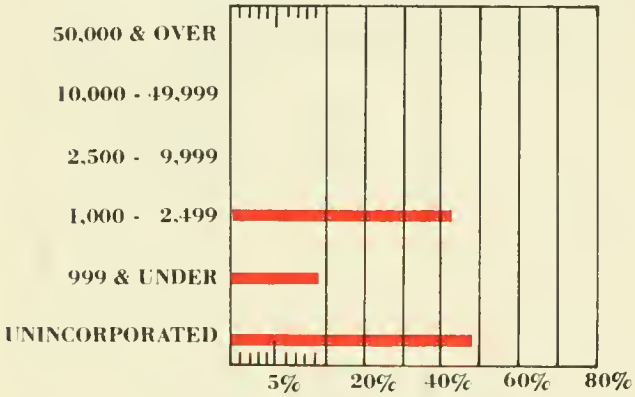

POPULATION BY AGE & SEX
(1970 CENSUS DATA)

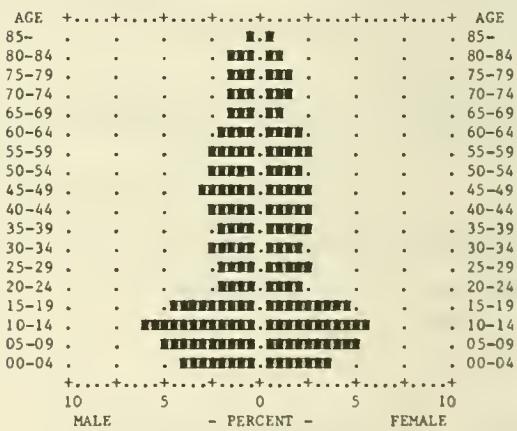

AID TO DEPENDENT CHILDREN
(QUARTERLY RATE PER 1,000 COUNTY POPULATION)

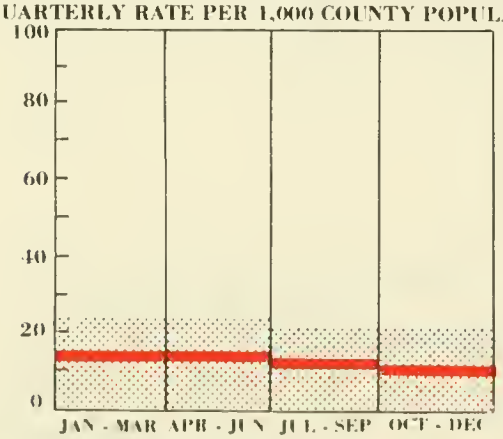

STATE AVERAGE

THIS COUNTY

	MALE		FEMALE		
AGE	NUMBER	PERCENT OF TOTAL POP	NUMBER	PERCENT OF TOTAL POP	AGE
85-	30.	.6	42.	.8	85-
80-84	82.	1.5	60.	1.1	80-84
75-79	90.	1.7	83.	1.5	75-79
70-74	83.	1.5	90.	1.7	70-74
65-69	85.	1.6	75.	1.4	65-69
60-64	130.	2.4	109.	2.0	60-64
55-59	148.	2.7	141.	2.6	55-59
50-54	154.	2.9	125.	2.3	50-54
45-49	172.	3.2	146.	2.7	45-49
40-44	150.	2.8	143.	2.7	40-44
35-39	128.	2.4	143.	2.7	35-39
30-34	140.	2.6	133.	2.5	30-34
25-29	131.	2.4	137.	2.5	25-29
20-24	129.	2.4	133.	2.5	20-24
15-19	261.	4.8	266.	4.9	15-19
10-14	324.	6.0	322.	6.0	10-14
05-09	287.	5.3	275.	5.1	05-09
00-04	235.	4.4	204.	3.8	00-04
TOTAL	2759.		2627.		TOTAL

HEALTH & SOCIAL DISORDERS
RATE PER 1,000 COUNTY POPULATION

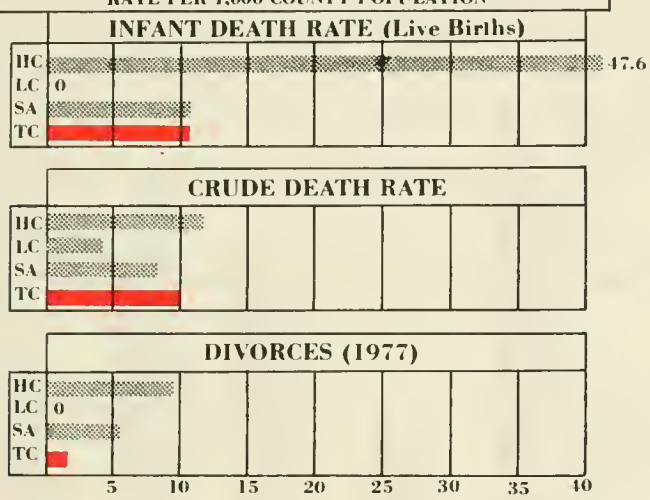

HEALTH - MEDICAL
ACTUAL NUMBER PRACTICING IN DIRECT PATIENT CARE

POPULATION PRACTITIONER		HOSPITAL BEDS	
2700	5400	60	30
MD	DDS DMD	SA	TC

ALCOHOL ADMISSIONS
RATE PER 1,000 COUNTY POPULATION



DEVELOPMENTALLY DISABLED
SERVED — RATE PER 1,000 COUNTY POPULATION

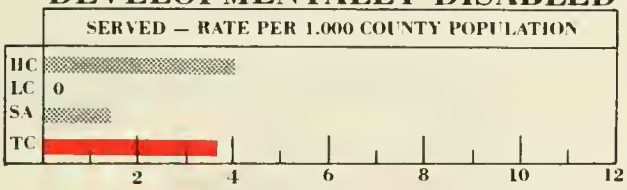

CRIME
RATE PER 1,000 COUNTY POPULATION

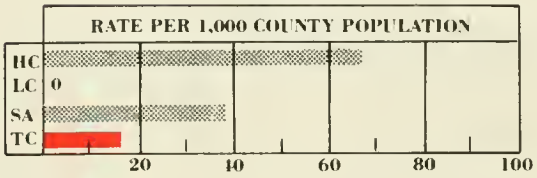

FOOD STAMP RECIPIENTS
(QUARTERLY) RATE PER 1,000 COUNTY POPULATION

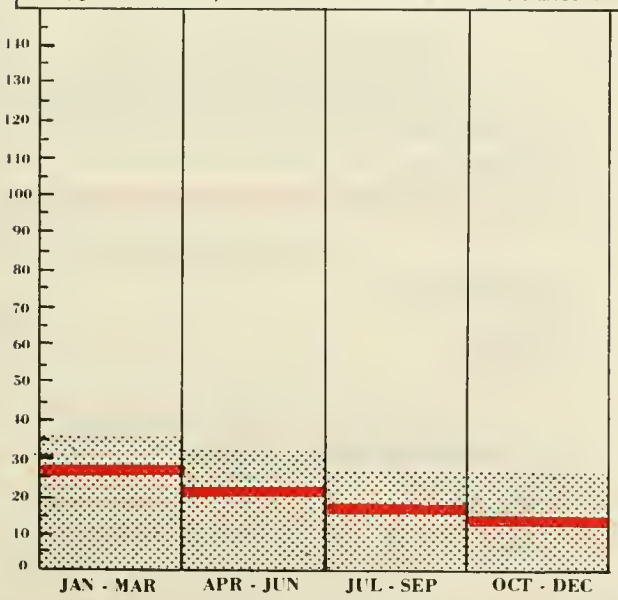

UNEMPLOYMENT
RATE QUARTERLY (Labor Force)

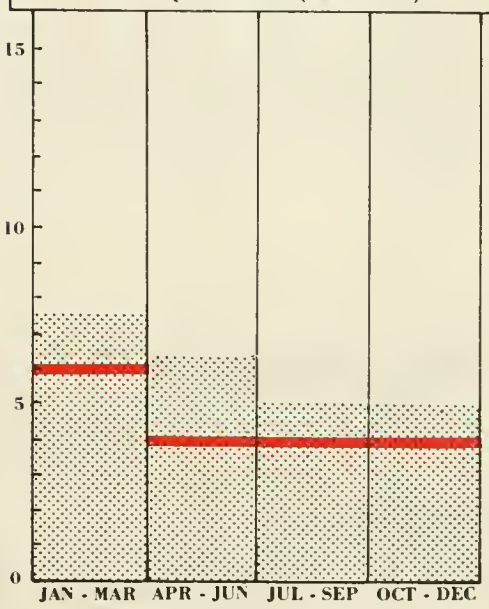

EFFECTIVE BUYING INCOME

MEDIAN HOUSEHOLD EBI

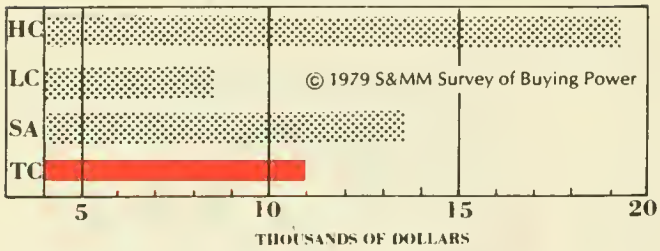

EFFECTIVE BUYING INCOME

PERCENT OF HOUSEHOLDS BY EBI GROUP

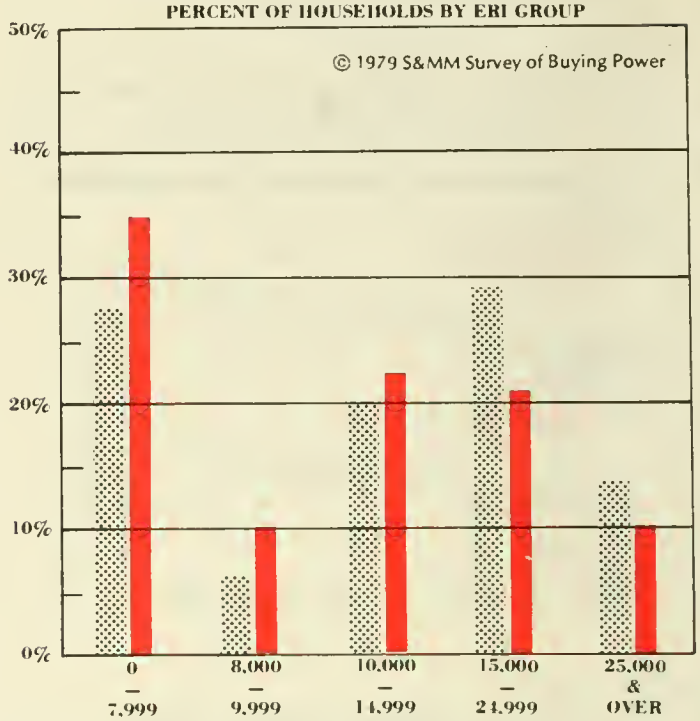

PER CAPITA INCOME

EST. 1969 & 1975

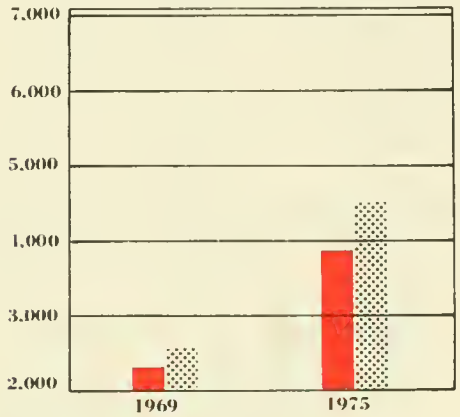

STATE AVERAGE
THIS COUNTY

INADEQUATE HOUSING

(1970 CENSUS)

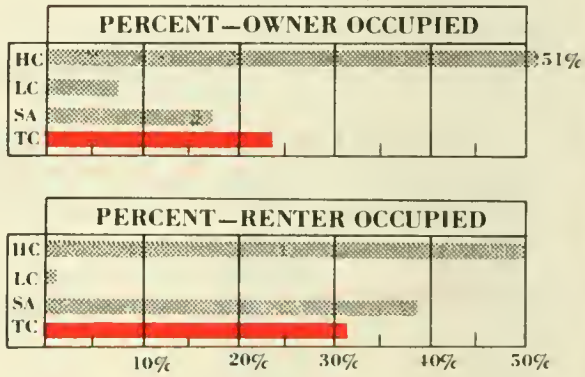

FUEL - HOUSING

PERCENT OF CONSUMPTION BY GROUP

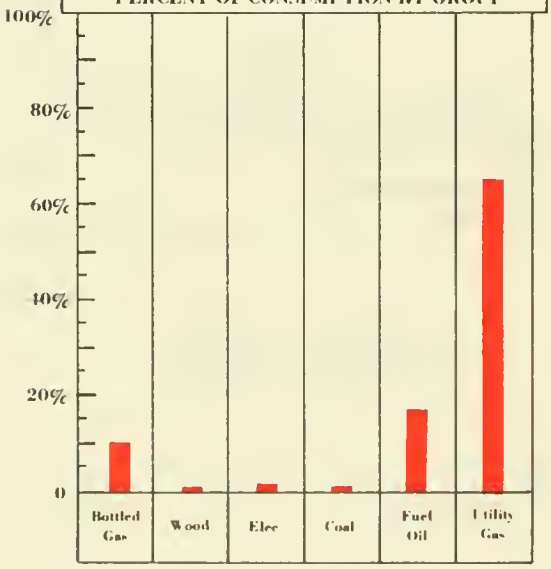

PUBLIC ASSISTANCE

RATE PER 1,000 COUNTY POPULATION

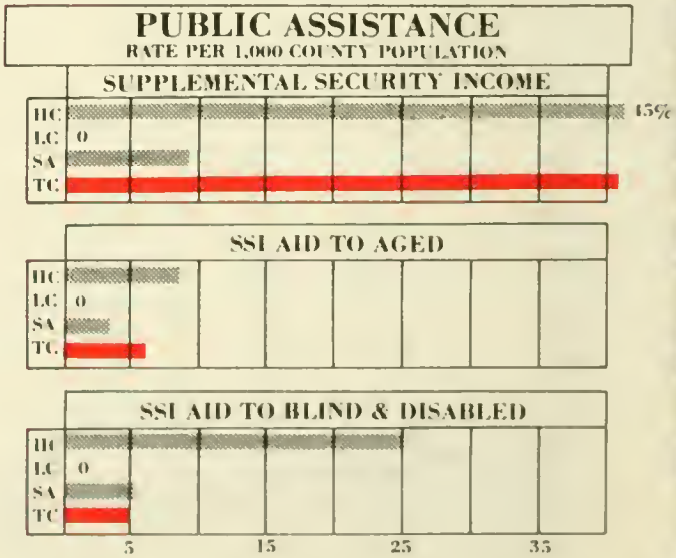

HIGH SCHOOL DROP OUT

PERCENT OF THOSE ENROLLED

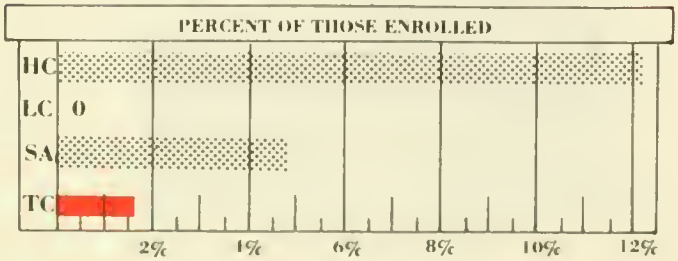

PHILLIPS

	NUMBER	RANK	% or RATE PER 1,000 * COUNTY POP.	RANK of PERCENT or RATE
POPULATION				
1978 Population	5,400	34.5*		
Sq. Miles	5,213	2		
Population Density	1.04	49.5*		
LOW INCOME POPULATION				
Poor Persons	890		16.6%	22
Near Poor 125% Poverty	1,441		26.8%	14
Low Income Elderly	200		27.8%	20.5*
HEALTH-MEDICAL				
Births	89		16.5*	35.5*
Crude Deaths	59		10.9*	10
Infant Deaths	1		11.2*	23
Doctors, MD	2			
Dentists, DDS/ DMD	1			
Total Hospital Beds	30			
PUBLIC ASSISTANCE				
AFDC Recipients			13.5 *	31
Food Stamp Recipients			21.3 *	33
SSI Recipients	85		15.7*	5
EDUCATION				
High School Drop Outs	7		1.7%	48.5*
SOCIAL & HEALTH DISORDERS				
Alcohol Admissions by County of Res.	26		4.8*	31.5*
Developmentally Disabled Served	20		3.70*	3
Crime Rate	101		18.4*	25
Divorces (1977)	14		2.6*	45
HOUSING				
Owner Occupied Housing Units	1,188			
Owner Occupied-Inadequate Housing	287			21*
Renter Occupied Housing Units	534			
Renter Occupied-Inadequate Housing	173			39.5*
EMPLOYMENT				
Unemployment Rate			4.9%	26.5*
INCOME				
Effective Buying Income	11,090	45		
0 - 7,999			35.1%	14
8,000 - 9,999			9.9%	11
10,000 - 14,999			23.5%	12*
15,000 - 24,999			21.4%	49
25,000 - OVER			10.1%	32

PONDERA COUNTY

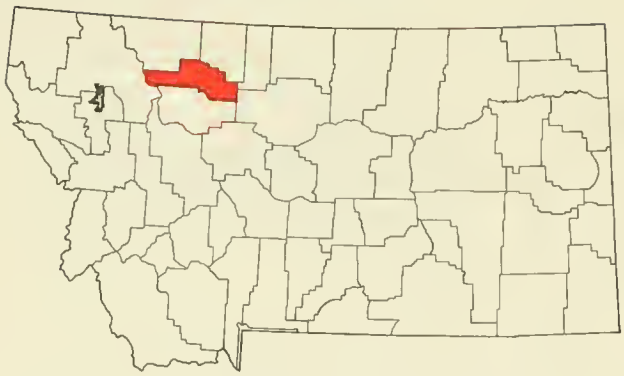

COUNTY POOR BY CCD
(1970 Census)

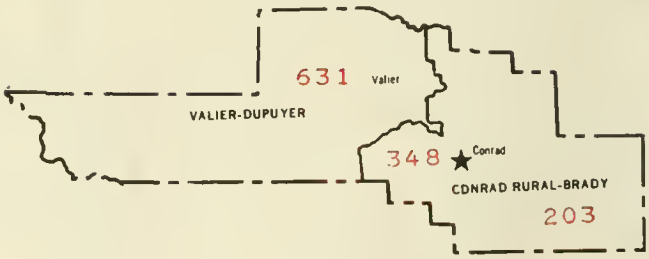

All Data for 1978 Except Where Noted

NOTE:
HC = Highest County
LC = Lowest County
SA = State Average
TC = This County

Total Persons Below Poverty Level
Shown in Red, Based on Sample Data

POPULATION BY SIZE OF URBAN CENTER
(1976 CENSUS REVISED POPULATION ESTIMATES)

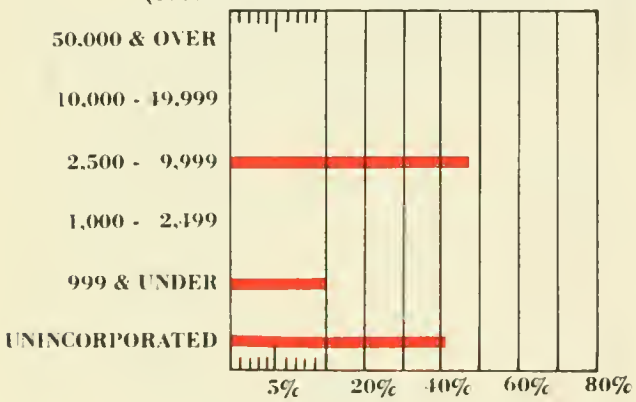

POPULATION BY AGE & SEX
(1970 CENSUS DATA)



AID TO DEPENDENT CHILDREN
(QUARTERLY RATE PER 1,000 COUNTY POPULATION)

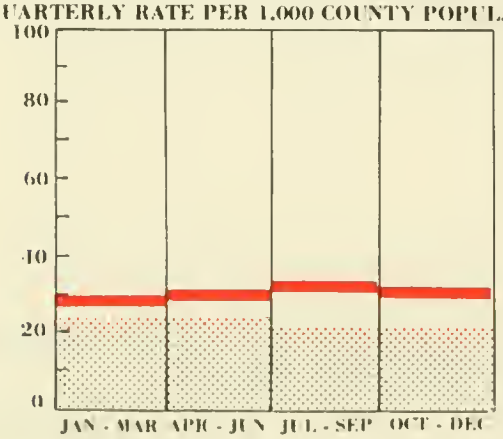

	MALE		FEMALE		
AGE	NUMBER	PERCENT OF TOTAL POP	NUMBER	PERCENT OF TOTAL POP	AGE
85-	29.	.4	30.	.5	65-
80-84	55.	.8	48.	.7	80-84
75-79	66.	1.0	67.	1.0	75-79
70-74	65.	1.0	95.	1.4	70-74
65-69	110.	1.7	104.	1.6	65-69
60-64	163.	2.5	137.	2.1	60-64
55-59	195.	2.9	164.	2.5	55-59
50-54	195.	2.9	194.	2.9	50-54
45-49	159.	2.4	193.	2.9	45-49
40-44	207.	3.1	178.	2.7	40-44
35-39	176.	2.7	200.	3.0	35-39
30-34	161.	2.4	156.	2.4	30-34
25-29	193.	2.9	181.	2.7	25-29
20-24	142.	2.1	163.	2.5	20-24
15-19	328.	5.0	337.	5.1	15-19
10-14	389.	5.9	453.	6.9	10-14
05-09	357.	5.4	355.	5.4	05-09
00-04	278.	4.2	288.	4.4	00-04
TOTAL	3268.		3343.		TOTAL

HEALTH & SOCIAL DISORDERS

RATE PER 1,000 COUNTY POPULATION

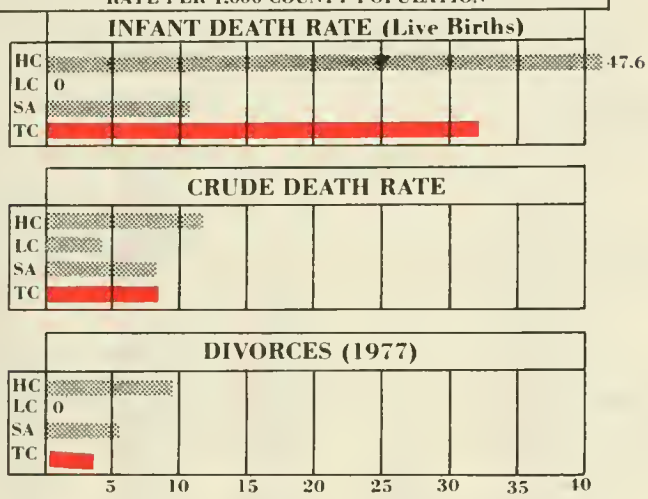

HEALTH - MEDICAL

ACTUAL NUMBER PRACTICING IN DIRECT PATIENT CARE

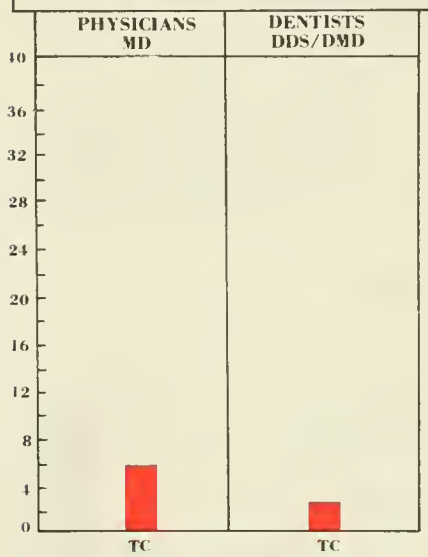

POPULATION PRACTITIONER		HOSPITAL BEDS	
1200	2400	60	50
MD	DDS DMD	SA	TC

ALCOHOL ADMISSIONS

RATE PER 1,000 COUNTY POPULATION



DEVELOPMENTALLY DISABLED

SERVED — RATE PER 1,000 COUNTY POPULATION

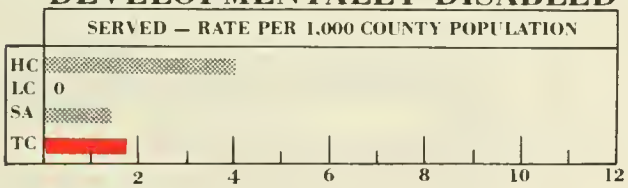

CRIME

RATE PER 1,000 COUNTY POPULATION

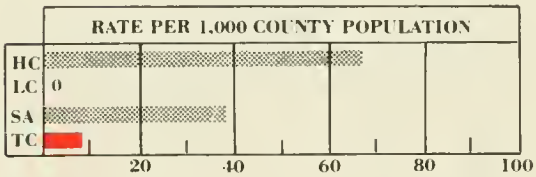

FOOD STAMP RECIPIENTS

(QUARTERLY) RATE PER 1,000 COUNTY POPULATION

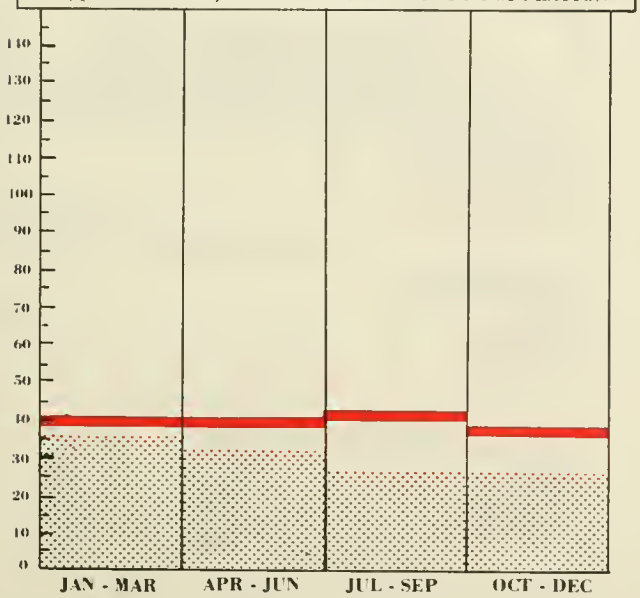

UNEMPLOYMENT

RATE QUARTERLY (Labor Force)

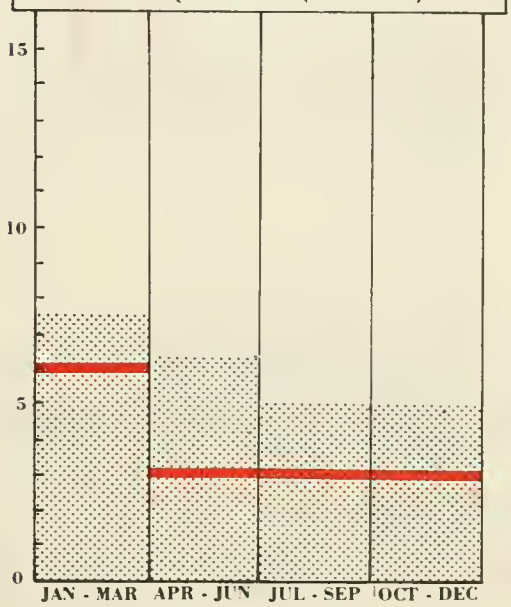

EFFECTIVE BUYING INCOME

MEDIAN HOUSEHOLD EBI

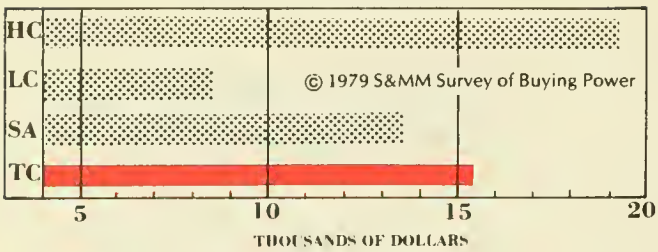

EFFECTIVE BUYING INCOME

PERCENT OF HOUSEHOLDS BY EBI GROUP

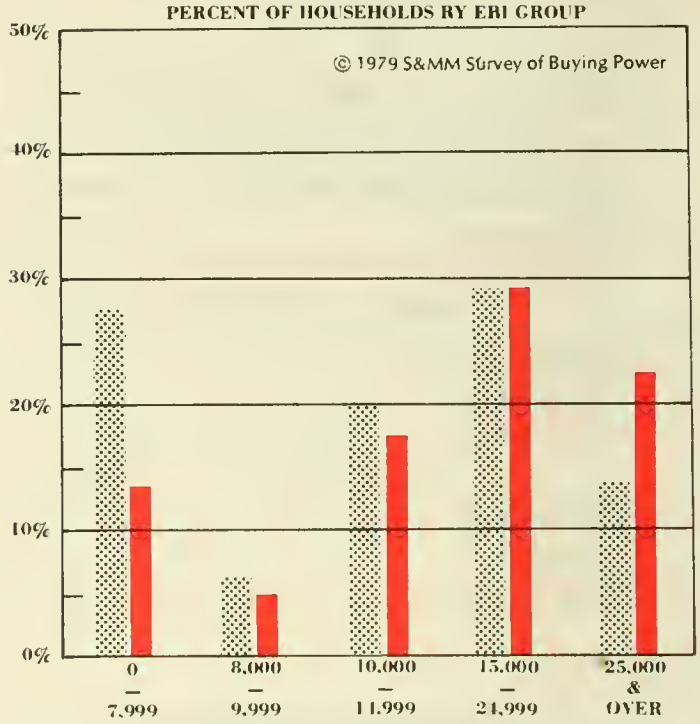

PER CAPITA INCOME

EST. 1969 & 1975

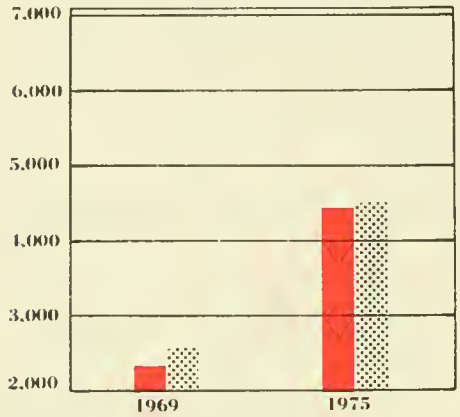

STATE AVERAGE
THIS COUNTY

INADEQUATE HOUSING

(1970 CENSUS)

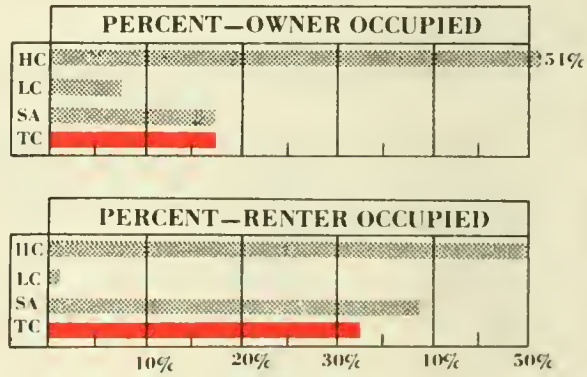

FUEL - HOUSING

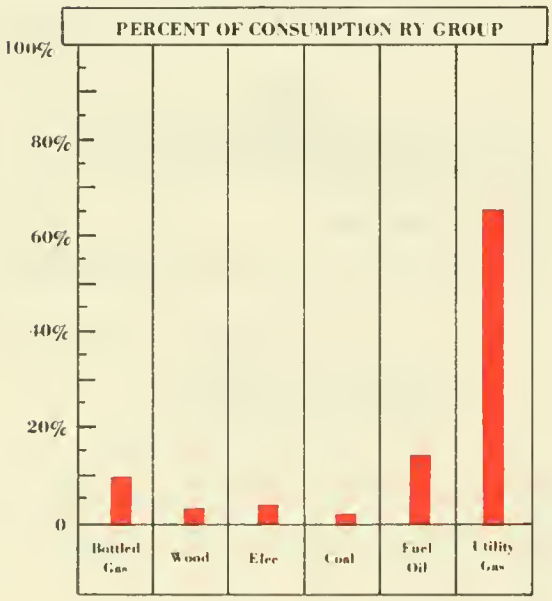

PUBLIC ASSISTANCE

RATE PER 1,000 COUNTY POPULATION

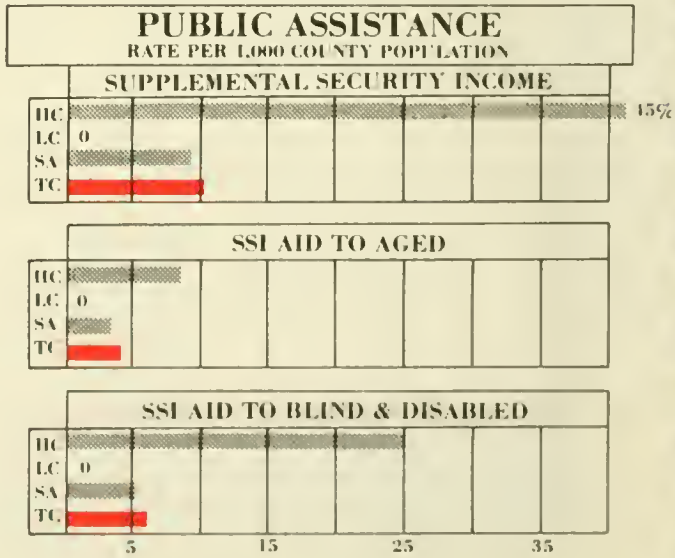

HIGH SCHOOL DROP OUT

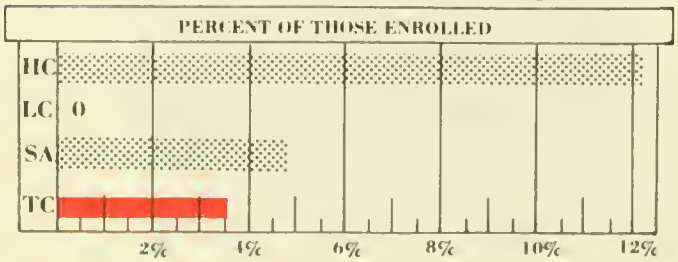

PONDERA

	NUMBER	RANK	% or RATE PER 1,000 * COUNTY POP.	RANK of PERCENT or RATE
POPULATION				
1978 Population	7,200	29		
Sq. Miles	1,645	44		
Population Density	4.38	18		
LOW INCOME POPULATION				
Poor Persons	1,186		18.2%	15
Near Poor 125% Poverty	1,693		25.8%	16.5*
Low Income Elderly	184		27.5%	22.5*
HEALTH-MEDICAL				
Births	118		16.4*	37
Crude Deaths	58		8.0*	37
Infant Deaths	4		33.9*	2
Doctors, MD	6			
Dentists, DDS/ DMD	3			
Total Hospital Beds	50			
PUBLIC ASSISTANCE				
AFDC Recipients			31.1*	10
Food Stamp Recipients			39.9*	9
SSI Recipients	78		10.8*	17*
EDUCATION				
High School Drop Outs	18		3.5%	30
SOCIAL & HEALTH DISORDERS				
Alcohol Admissions by County of Res.	40		5.6*	24.5*
Developmentally Disabled Served	14		1.94*	23
Crime Rate	72		9.6*	41
Divorces (1977)	29		3.9*	34
HOUSING				
Owner Occupied Housing Units	1,422			
Owner Occupied-Inadequate Housing	240			39*
Renter Occupied Housing Units	576			
Renter Occupied-Inadequate Housing	192			35*
EMPLOYMENT				
Unemployment Rate			4.2%	39.5*
INCOME				
Effective Buying Income	15,543	9		
0 - 7,999			24.6%	42.5*
8,000 - 9,999			5.4%	50
10,000 - 14,999			18.4%	41
15,000 - 24,999			28.7%	20
25,000 - OVER			22.9%	9

POWDER RIVER COUNTY

All Data for 1978 Except Where Noted

NOTE:
HC = Highest County
LC = Lowest County
SA = State Average
TC = This County

COUNTY POOR BY CCD
(1970 Census)

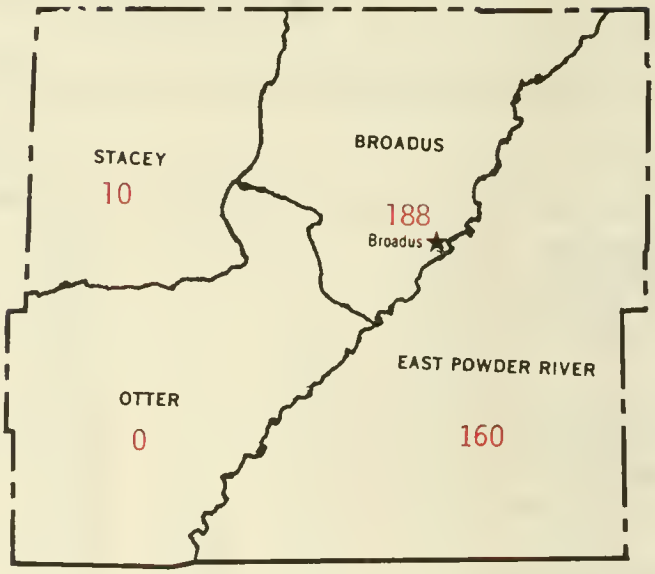

Total Persons Below Poverty Level
Shown in Red, Based on Sample Data

POPULATION BY SIZE OF URBAN CENTER
(1976 CENSUS REVISED POPULATION ESTIMATES)

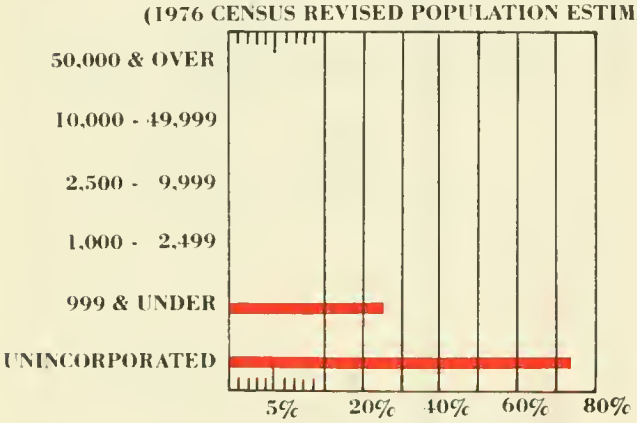

POPULATION BY AGE & SEX
(1970 CENSUS DATA)

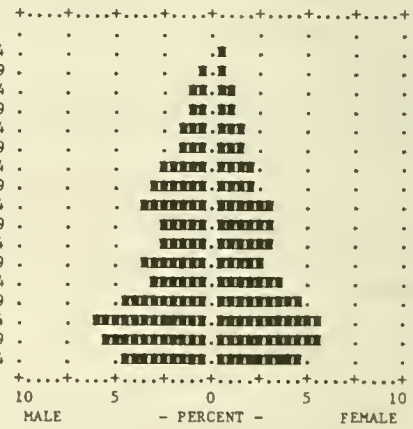

AID TO DEPENDENT CHILDREN
(QUARTERLY RATE PER 1,000 COUNTY POPULATION)

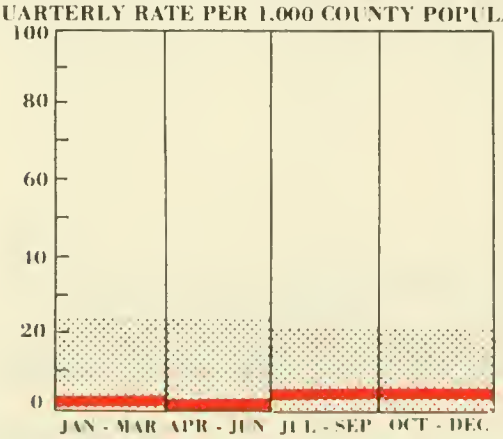

	MALE		FEMALE		
AGE	NUMBER	PERCENT OF TOTAL POP	NUMBER	PERCENT OF TOTAL POP	AGE
85-	7.	.2	6.	.2	85-
80-84	13.	.5	20.	.7	80-84
75-79	20.	.7	20.	.7	75-79
70-74	33.	1.2	30.	1.0	70-74
65-69	40.	1.4	36.	1.3	65-69
60-64	45.	1.6	47.	1.6	60-64
55-59	49.	1.7	44.	1.5	55-59
50-54	72.	2.5	67.	2.3	50-54
45-49	92.	3.2	65.	2.3	45-49
40-44	108.	3.8	87.	3.0	40-44
35-39	77.	2.7	90.	3.1	35-39
30-34	83.	2.9	98.	3.4	30-34
25-29	101.	3.5	85.	3.0	25-29
20-24	87.	3.0	101.	3.5	20-24
15-19	143.	5.0	143.	5.0	15-19
10-14	183.	6.4	167.	5.8	10-14
05-09	160.	5.6	169.	5.9	05-09
00-04	142.	5.0	132.	4.6	00-04
TOTAL	1455.		1407.		TOTAL

HEALTH & SOCIAL DISORDERS
RATE PER 1,000 COUNTY POPULATION

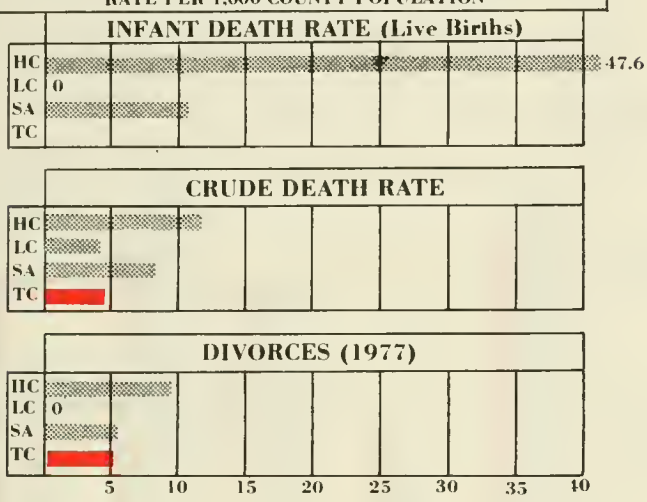

HEALTH - MEDICAL
ACTUAL NUMBER PRACTICING IN DIRECT PATIENT CARE



POPULATION PRACTITIONER		HOSPITAL BEDS	
1250	0	60	0
MD	DDS DMD	SA	TC

ALCOHOL ADMISSIONS
RATE PER 1,000 COUNTY POPULATION



DEVELOPMENTALLY DISABLED
SERVED — RATE PER 1,000 COUNTY POPULATION



CRIME
RATE PER 1,000 COUNTY POPULATION

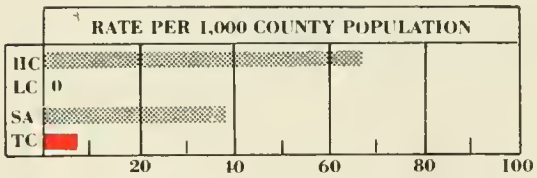

FOOD STAMP RECIPIENTS
(QUARTERLY) RATE PER 1,000 COUNTY POPULATION

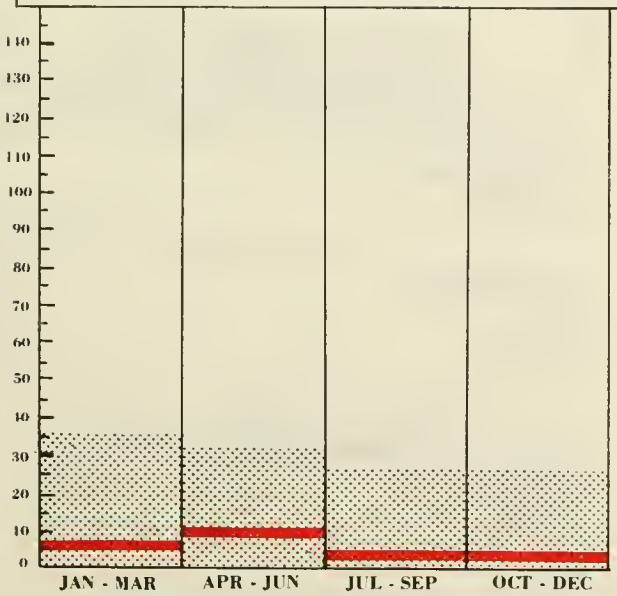

UNEMPLOYMENT
RATE QUARTERLY (Labor Force)

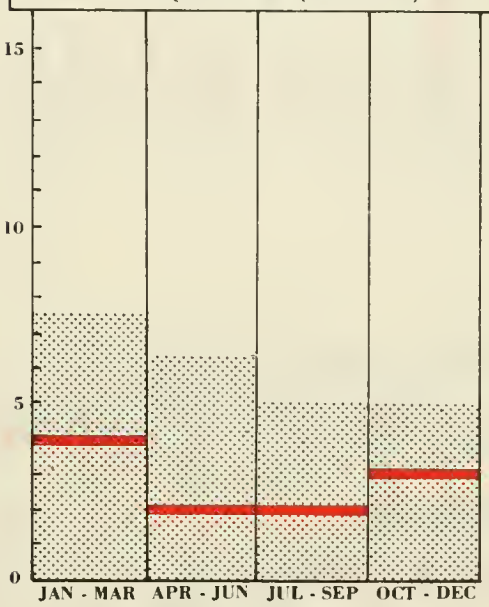

EFFECTIVE BUYING INCOME

MEDIAN HOUSEHOLD EBI

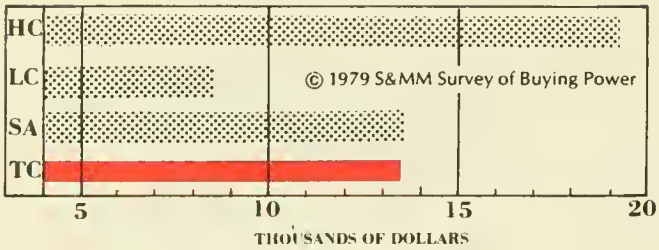

EFFECTIVE BUYING INCOME

PERCENT OF HOUSEHOLDS BY EBI GROUP

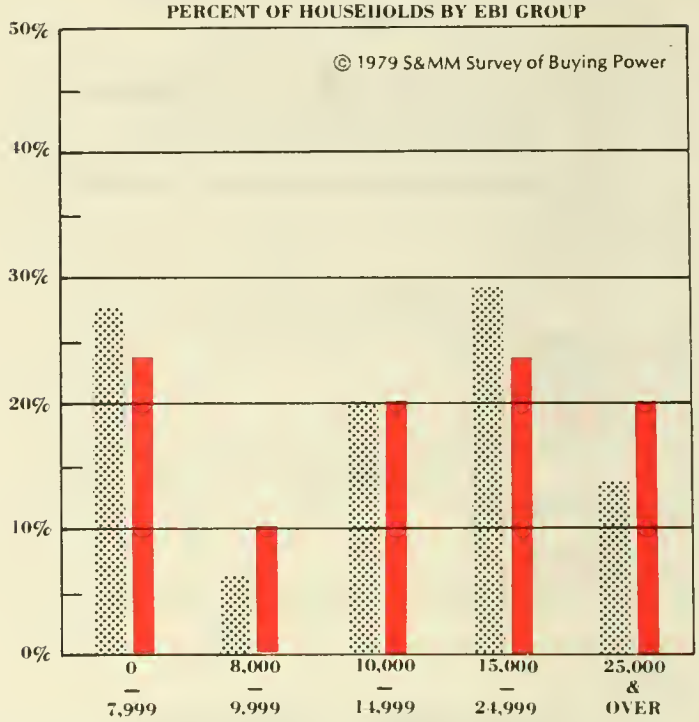

PER CAPITA INCOME

EST. 1969 & 1975

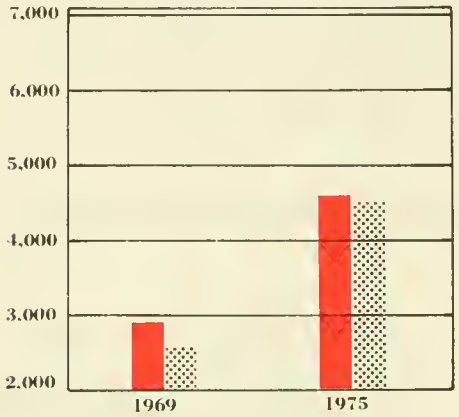

STATE AVERAGE
THIS COUNTY

INADEQUATE HOUSING

(1970 CENSUS)

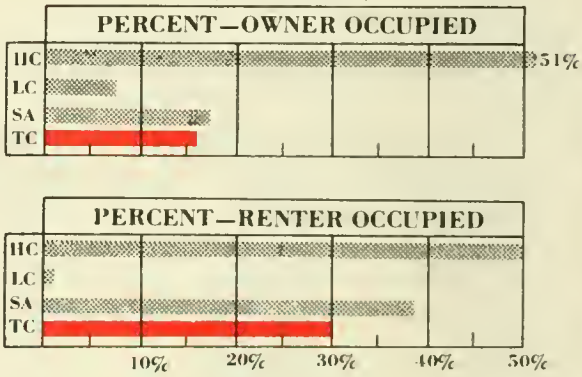

FUEL - HOUSING

PERCENT OF CONSUMPTION BY GROUP

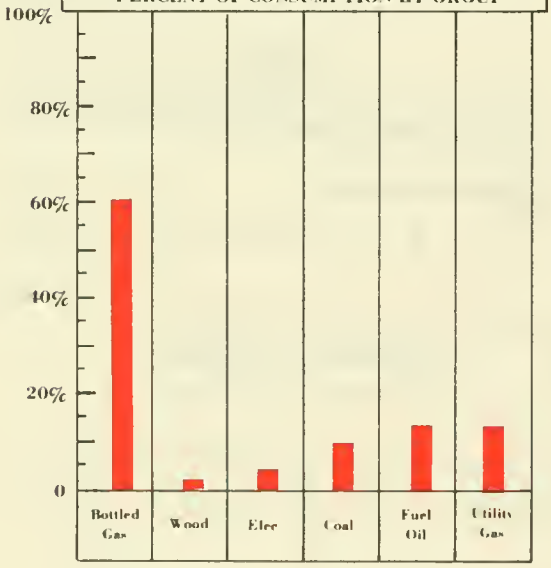

PUBLIC ASSISTANCE

RATE PER 1,000 COUNTY POPULATION



HIGH SCHOOL DROP OUT

PERCENT OF THOSE ENROLLED

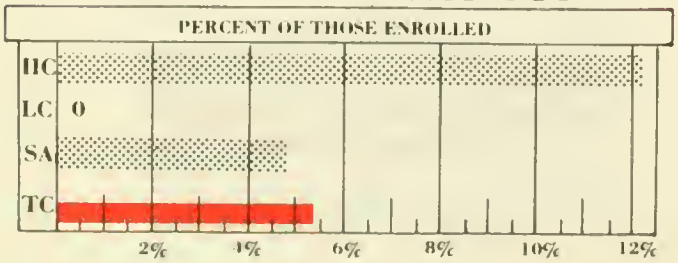

POWDER RIVER

	NUMBER	RANK	% or RATE PER 1,000 * COUNTY POP.	RANK of PERCENT or RATE
POPULATION				
1978 Population	2,500	46.5*		
Sq. Miles	3,288	16		
Population Density	.76	53		
LOW INCOME POPULATION				
Poor Persons	371		13.0%	35
Near Poor 125% Poverty	565		19.7%	35.5*
Low Income Elderly	50		22.3%	39
HEALTH-MEDICAL				
Births	48		19.2*	12
Crude Deaths	12		4.8*	55
Infant Deaths	0		0.0	45.5*
Doctors, MD	2			
Dentists, DDS/DMD	0			
Total Hospital Beds	0			
PUBLIC ASSISTANCE				
AFDC Recipients			3.7*	53
Food Stamp Recipients			6.4*	52
SSI Recipients	12		4.8*	51
EDUCATION				
High School Drop Outs	11		5.4%	12
SOCIAL & HEALTH DISORDERS				
Alcohol Admissions by County of Res.	7		2.8*	47
Developmentally Disabled Served	1		.4*	45
Crime Rate	28		9.3*	42
Divorces (1977)	13		5.4*	25
HOUSING				
Owner Occupied Housing Units	631			
Owner Occupied-Inadequate Housing	99			41.5*
Renter Occupied Housing Units	209			
Renter Occupied-Inadequate Housing	63			44*
EMPLOYMENT				
Unemployment Rate			3.0%	50.5*
INCOME				
Effective Buying Income	13,767	22		
0 - 7,999			24.7%	41
8,000 - 9,999			10.2%	8
10,000 - 14,999			20.8%	25.5*
15,000 - 24,999			24.4%	39
25,000 - OVER			19.9%	13

POWELL COUNTY

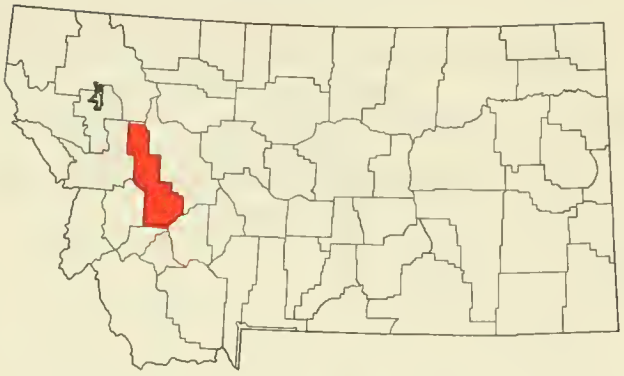

All Data for 1978 Except Where Noted

NOTE:
HC = Highest County
LC = Lowest County
SA = State Average
TC = This County

COUNTY POOR BY CCD
(1970 Census)

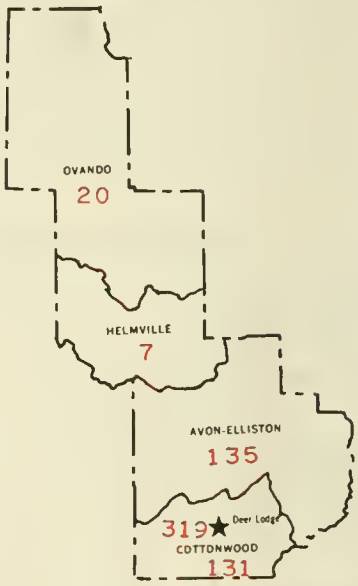

Total Persons Below Poverty Level
Shown in Red, Based on Sample Data

POPULATION BY SIZE OF URBAN CENTER
(1976 CENSUS REVISED POPULATION ESTIMATES)

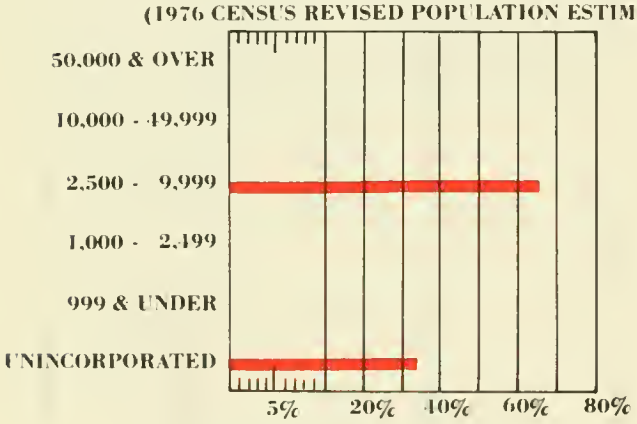

POPULATION BY AGE & SEX
(1970 CENSUS DATA)

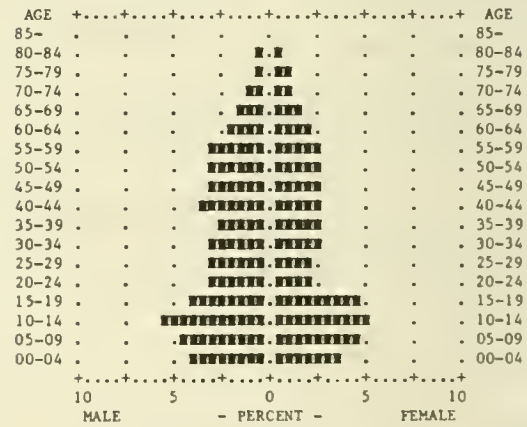

AID TO DEPENDENT CHILDREN
(QUARTERLY RATE PER 1,000 COUNTY POPULATION)

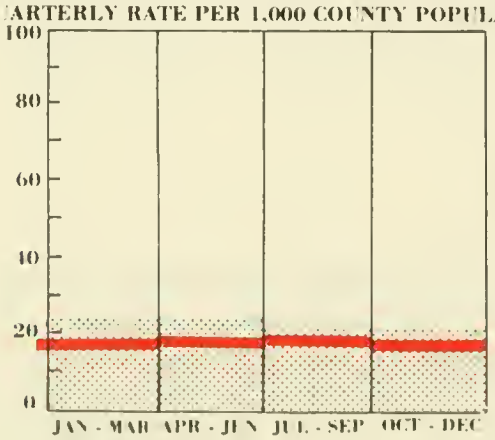

	MALE		FEMALE		
AGE	NUMBER	PERCENT OF TOTAL POP	NUMBER	PERCENT OF TOTAL POP	AGE
85-	18.	.3	31.	.5	85-
80-84	38.	.6	35.	.5	80-84
75-79	58.	.9	75.	1.1	75-79
70-74	72.	1.1	92.	1.4	70-74
65-69	116.	1.7	125.	1.9	65-69
60-64	160.	2.4	141.	2.1	60-64
55-59	212.	3.2	171.	2.6	55-59
50-54	218.	3.3	188.	2.8	50-54
45-49	225.	3.4	186.	2.8	45-49
40-44	240.	3.6	189.	2.8	40-44
35-39	197.	3.0	180.	2.7	35-39
30-34	233.	3.5	180.	2.7	30-34
25-29	224.	3.4	161.	2.4	25-29
20-24	211.	3.2	161.	2.4	20-24
15-19	292.	4.4	314.	4.7	15-19
10-14	389.	5.8	358.	5.4	10-14
05-09	321.	4.8	326.	4.9	05-09
00-04	273.	4.1	250.	3.8	00-04
TOTAL	3497.		3163.		TOTAL

HEALTH & SOCIAL DISORDERS
RATE PER 1,000 COUNTY POPULATION

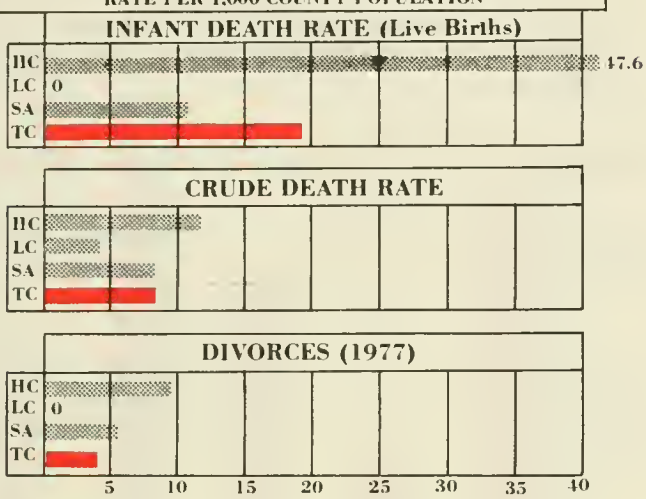

HEALTH - MEDICAL
ACTUAL NUMBER PRACTICING IN DIRECT PATIENT CARE

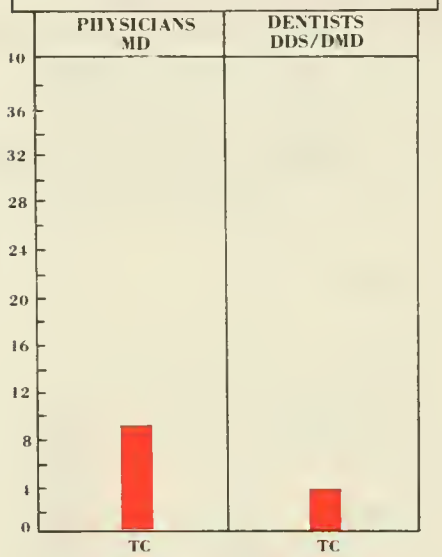

POPULATION PRACTITIONER		HOSPITAL BEDS	
844	1900	60	35
MD	DDS DMD	SA	TC

ALCOHOL ADMISSIONS
RATE PER 1,000 COUNTY POPULATION



DEVELOPMENTALLY DISABLED
SERVED — RATE PER 1,000 COUNTY POPULATION

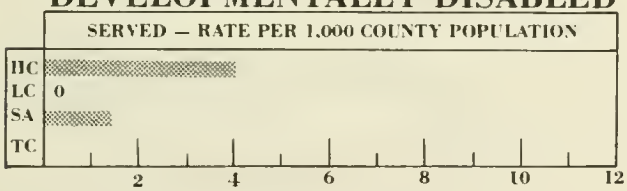

CRIME
RATE PER 1,000 COUNTY POPULATION

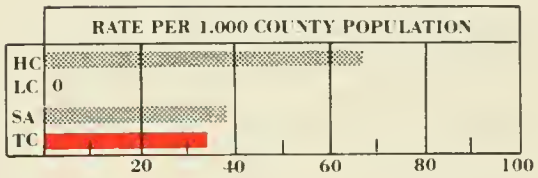

FOOD STAMP RECIPIENTS
(QUARTERLY) RATE PER 1,000 COUNTY POPULATION

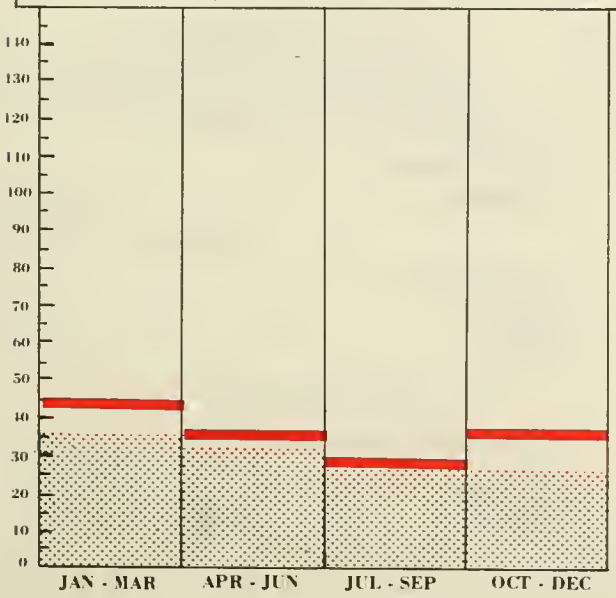

UNEMPLOYMENT
RATE QUARTERLY (Labor Force)

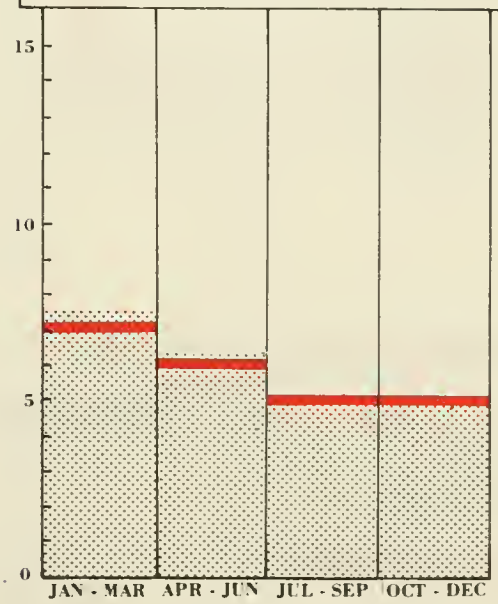

EFFECTIVE BUYING INCOME

MEDIAN HOUSEHOLD EBI

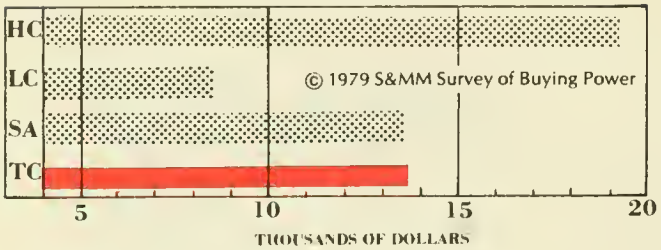

EFFECTIVE BUYING INCOME

PERCENT OF HOUSEHOLDS BY EBI GROUP

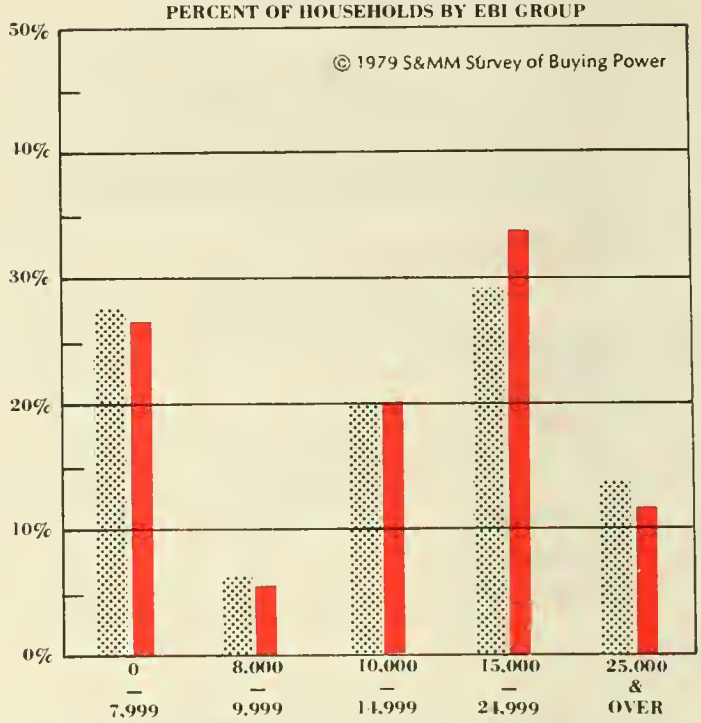

PER CAPITA INCOME

EST. 1969 & 1975

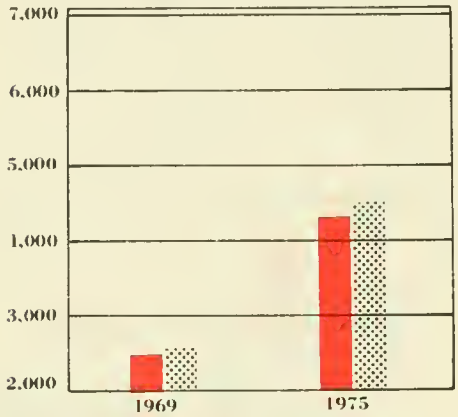

STATE AVERAGE
THIS COUNTY

INADEQUATE HOUSING

(1970 CENSUS)

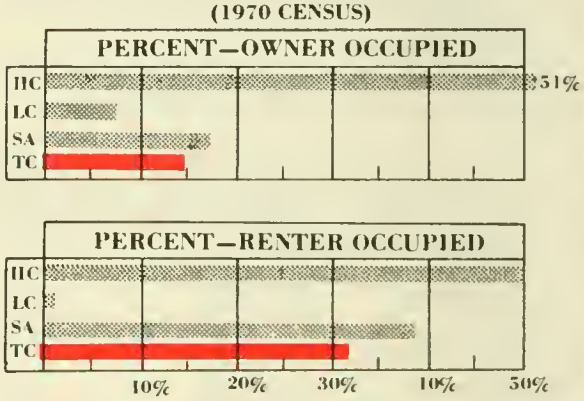

FUEL - HOUSING

PERCENT OF CONSUMPTION BY GROUP

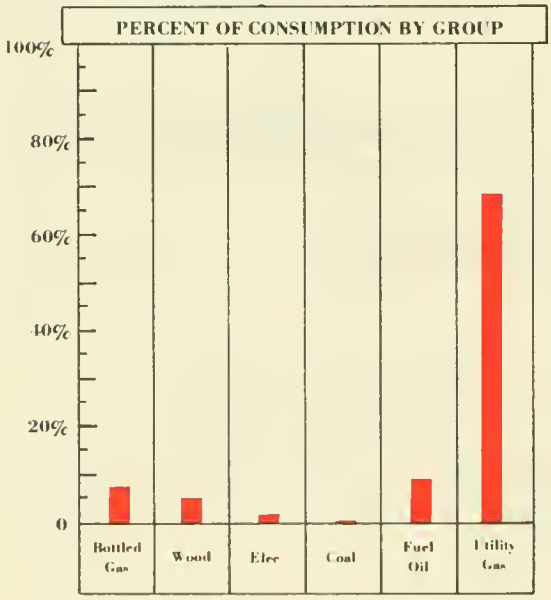

PUBLIC ASSISTANCE

RATE PER 1,000 COUNTY POPULATION

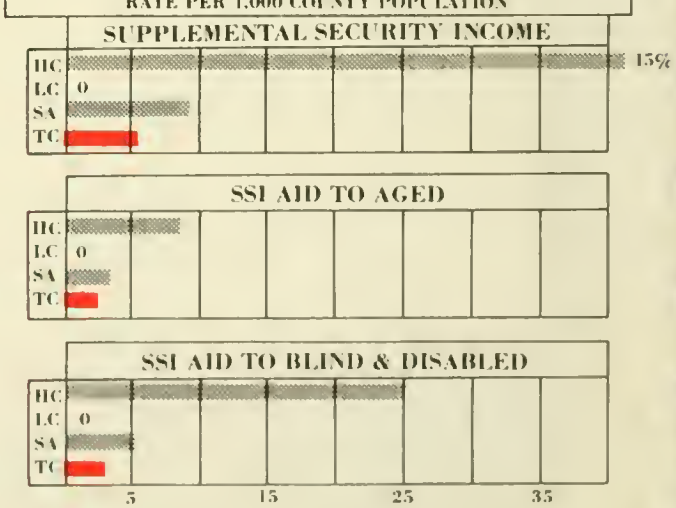

HIGH SCHOOL DROP OUT

PERCENT OF THOSE ENROLLED

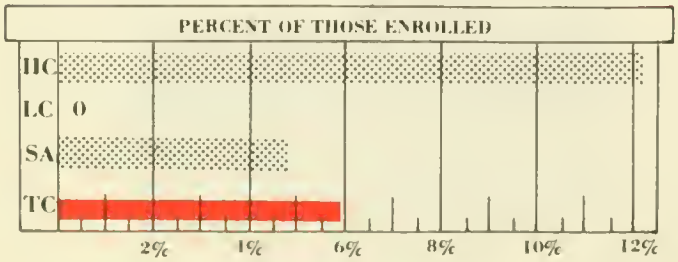

POWELL

	NUMBER	RANK	% or RATE PER 1,000 * COUNTY POP.	RANK of PERCENT or RATE
POPULATION				
1978 Population	7,600	26.5*		
Sq. Miles	2,336	30		
Population Density	3.25	23		
LOW INCOME POPULATION				
Poor Persons	663		9.5%	51
Near Poor 125% Poverty	1,119		17.7%	42
Low Income Elderly	104		15.7%	52
HEALTH-MEDICAL				
Births	105		13.8*	44.5*
Crude Deaths	64		8.4*	32
Infant Deaths	2		19.1*	7.5*
Doctors, MD	9			
Dentists, DDS/DMD	4			
Total Hospital Beds	35			
PUBLIC ASSISTANCE				
AFDC Recipients			18.5*	23
Food Stamp Recipients			36.2*	14
SSI Recipients	46		6.1*	45
EDUCATION				
High School Drop Outs	29		5.9%	10
SOCIAL & HEALTH DISORDERS				
Alcohol Admissions by County of Res.	41		5.4*	28
Developmentally Disabled Served	0		0.0	52.5*
Crime Rate	261		34.7*	13
Divorces (1977)	31		4.2*	33
HOUSING				
Owner Occupied Housing Units	1,322			
Owner Occupied-Inadequate Housing	198			45*
Renter Occupied Housing Units	706			
Renter Occupied-Inadequate Housing	232			35*
EMPLOYMENT				
Unemployment Rate			5.9%	19.5*
INCOME				
Effective Buying Income	13,914	20		
0 - 7,999			27.5%	35
8,000 - 9,999			6.8%	37.5*
10,000 - 14,999			19.9%	30
15,000 - 24,999			34.0%	4
25,000 - OVER			11.8%	31

PRAIRIE COUNTY

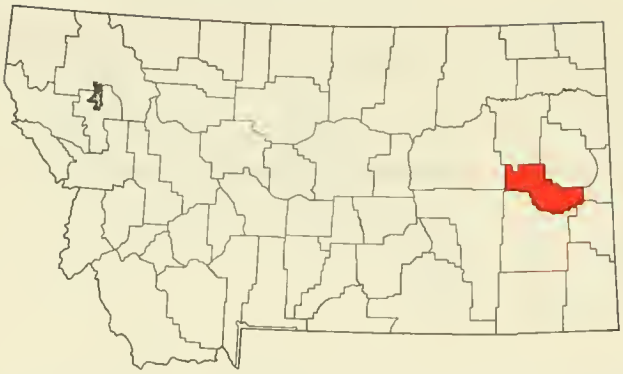

All Data for 1978 Except Where Noted

NOTE:
HC = Highest County
LC = Lowest County
SA = State Average
TC = This County

COUNTY POOR BY CCD
(1970 Census)

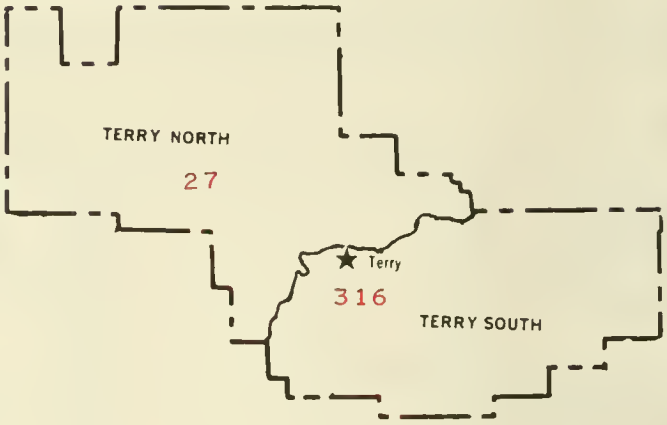

Total Persons Below Poverty Level
Shown in Red, Based on Sample Data

POPULATION BY SIZE OF URBAN CENTER
(1976 CENSUS REVISED POPULATION ESTIMATES)

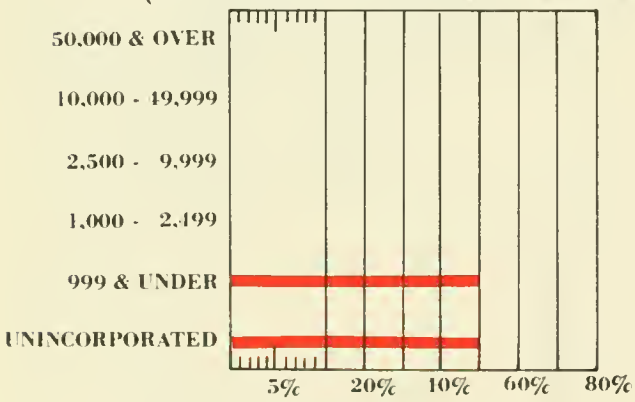

POPULATION BY AGE & SEX
(1970 CENSUS DATA)



AGE	MALE NUMBER	MALE PERCENT OF TOTAL POP	FEMALE NUMBER	FEMALE PERCENT OF TOTAL POP	AGE
85-	17.	1.0	8.	.5	85-
80-84	25.	1.4	26.	1.5	80-84
75-79	17.	1.0	26.	1.5	75-79
70-74	18.	1.0	35.	2.0	70-74
65-69	42.	2.4	26.	1.5	65-69
60-64	59.	3.4	47.	2.7	60-64
55-59	67.	3.8	61.	3.5	55-59
50-54	76.	4.3	67.	3.8	50-54
45-49	54.	3.1	49.	2.8	45-49
40-44	48.	2.7	45.	2.6	40-44
35-39	34.	1.9	52.	3.0	35-39
30-34	30.	1.7	29.	1.7	30-34
25-29	56.	3.2	35.	2.0	25-29
20-24	53.	3.0	54.	3.1	20-24
15-19	93.	5.3	95.	5.4	15-19
10-14	90.	5.1	73.	4.2	10-14
05-09	70.	4.0	69.	3.9	05-09
00-04	49.	2.8	57.	3.2	00-04
TOTAL	898.		854.		TOTAL

AID TO DEPENDENT CHILDREN
(QUARTERLY RATE PER 1,000 COUNTY POPULATION)

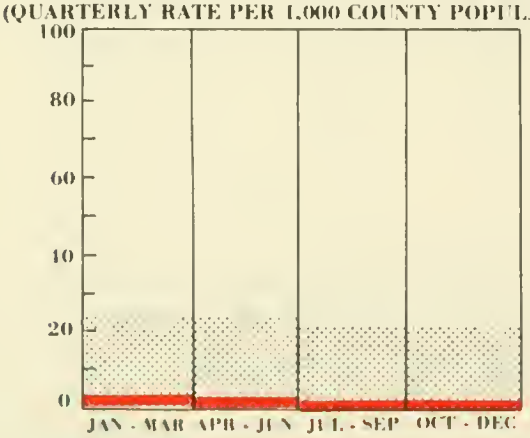

STATE AVERAGE

THIS COUNTY

HEALTH & SOCIAL DISORDERS
RATE PER 1,000 COUNTY POPULATION

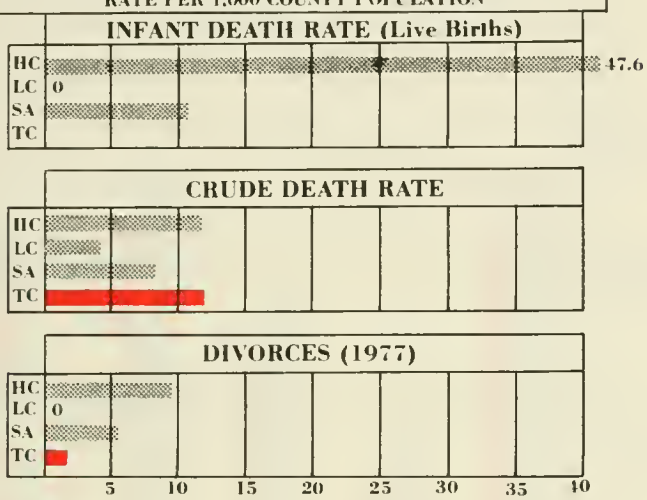

HEALTH - MEDICAL
ACTUAL NUMBER PRACTICING IN DIRECT PATIENT CARE

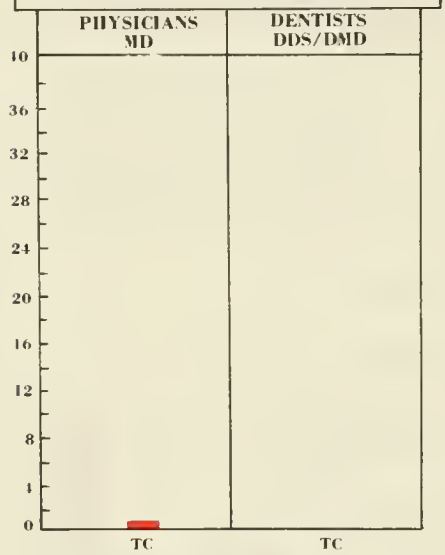

POPULATION PRACTITIONER		HOSPITAL BEDS	
1900	0	60	6
MD	DDS DMD	SA	TC

ALCOHOL ADMISSIONS
RATE PER 1,000 COUNTY POPULATION

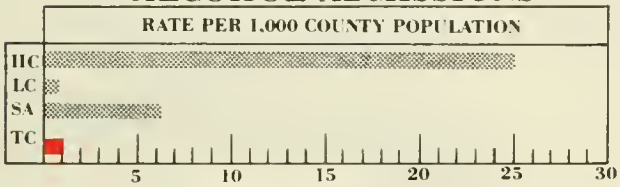

DEVELOPMENTALLY DISABLED
SERVED — RATE PER 1,000 COUNTY POPULATION

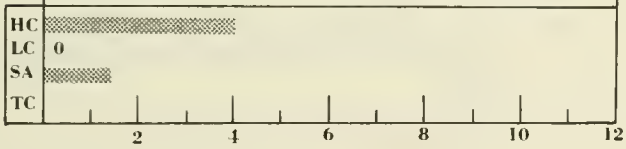

CRIME
RATE PER 1,000 COUNTY POPULATION

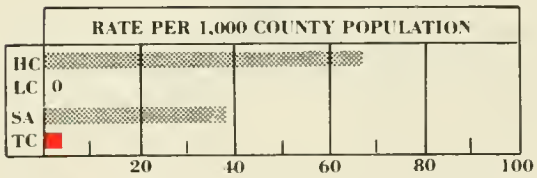

FOOD STAMP RECIPIENTS
(QUARTERLY) RATE PER 1,000 COUNTY POPULATION

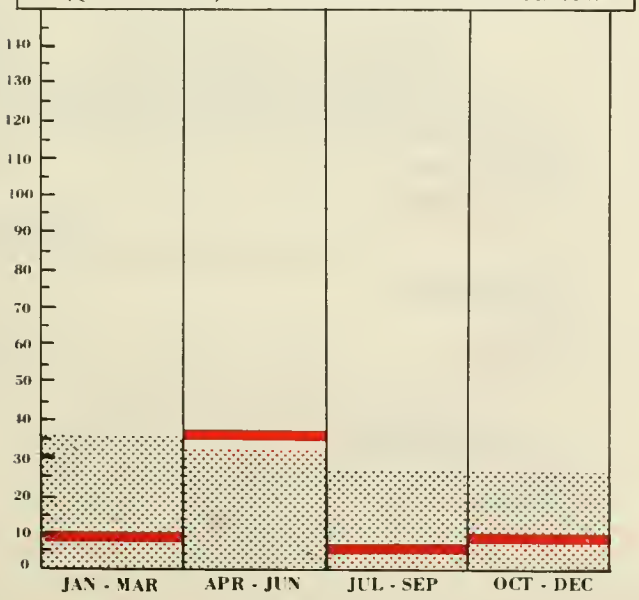

UNEMPLOYMENT
RATE QUARTERLY (Labor Force)

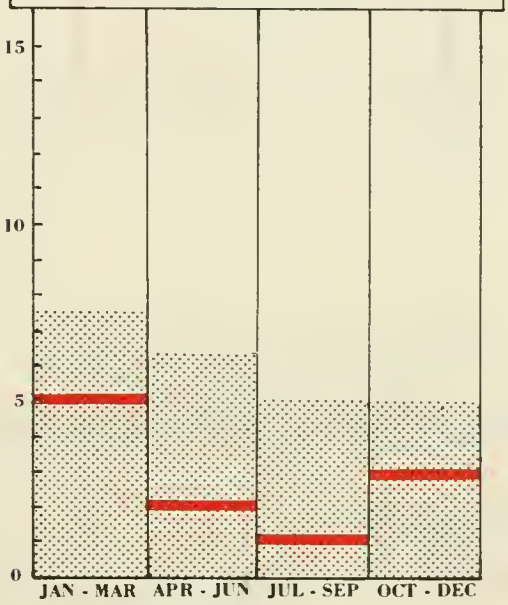

EFFECTIVE BUYING INCOME

MEDIAN HOUSEHOLD EBI

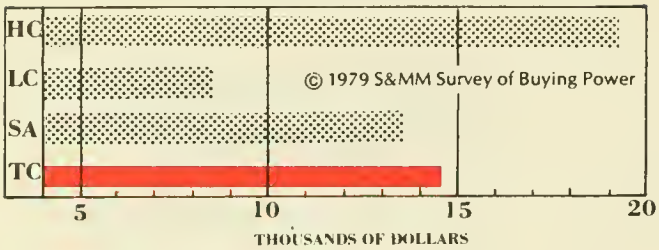

EFFECTIVE BUYING INCOME

PERCENT OF HOUSEHOLDS BY EBI GROUP

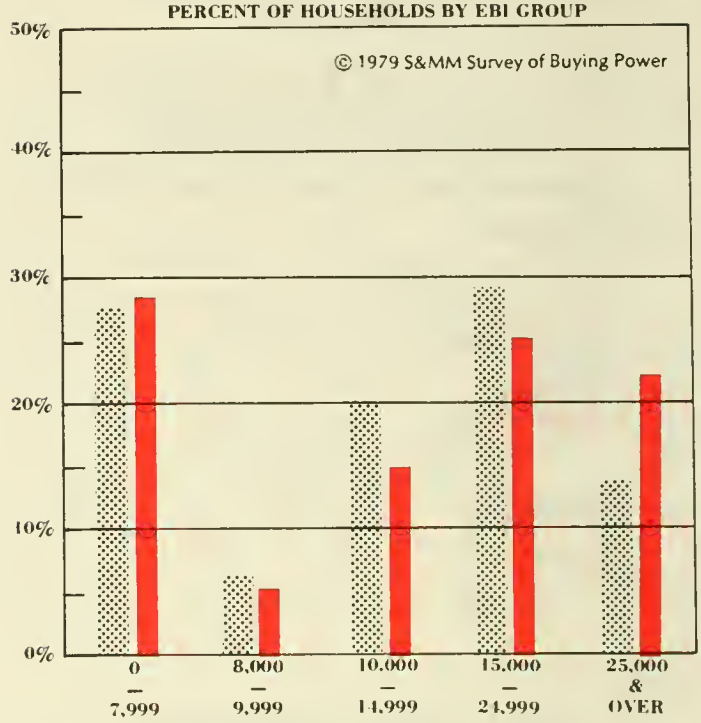

PER CAPITA INCOME

EST. 1969 & 1975

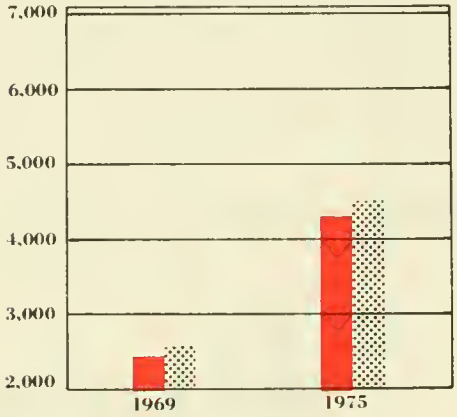

STATE AVERAGE
THIS COUNTY

INADEQUATE HOUSING

(1970 CENSUS)

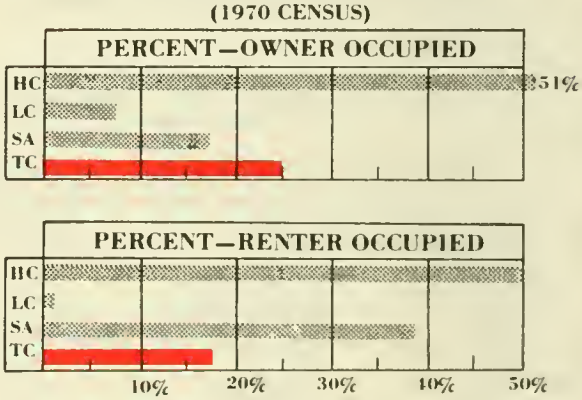

FUEL - HOUSING

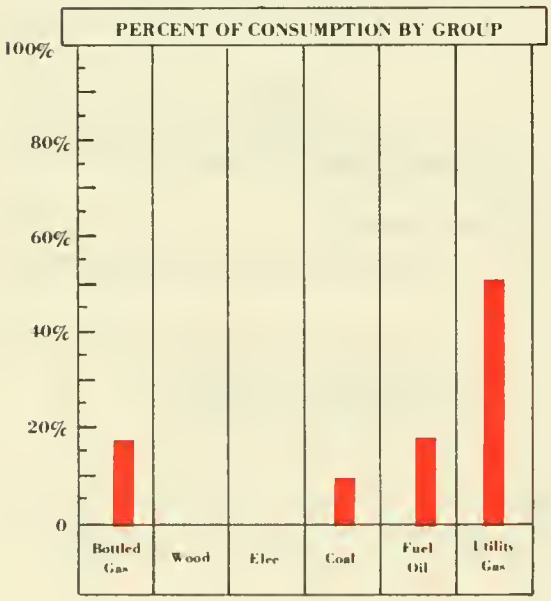

PUBLIC ASSISTANCE

RATE PER 1,000 COUNTY POPULATION

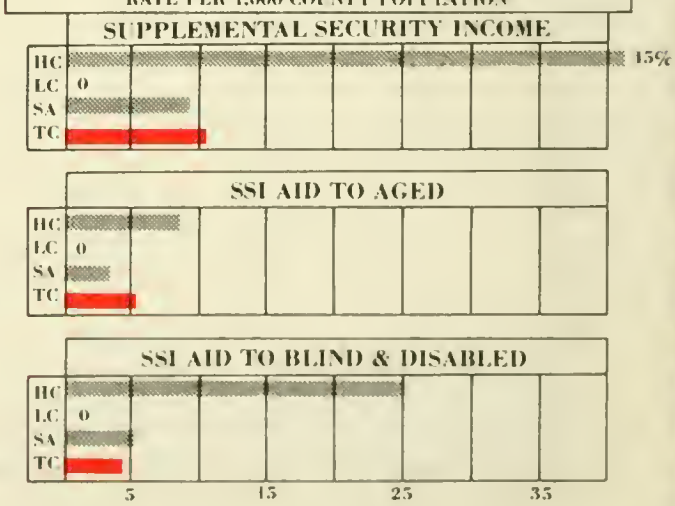

HIGH SCHOOL DROP OUT

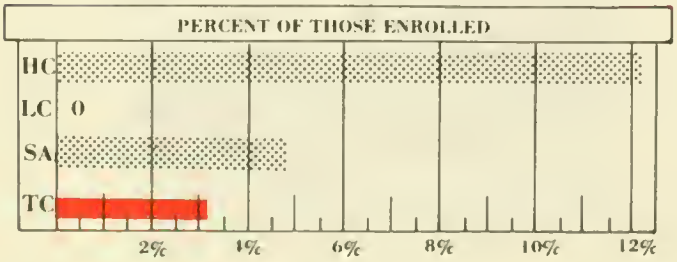

PRAIRIE

	NUMBER	RANK	% or RATE PER 1,000 * COUNTY POP.	RANK of PERCENT or RATE
POPULATION				
1978 Population	1,900	50.5*		
Sq. Miles	1,730	40		
Population Density	1.10	48		
LOW INCOME POPULATION				
Poor Persons	336		19.1%	13
Near Poor 125% Poverty	454		25.8%	16.5*
Low Income Elderly	82		34.2%	5
HEALTH-MEDICAL				
Births	35		18.4*	18
Crude Deaths	24		12.6*	1
Infant Deaths	0		0.0	45.5*
Doctors, MD	1			
Dentists, DDS/DMD	0			
Total Hospital Beds	6			
PUBLIC ASSISTANCE				
AFDC Recipients			1.9*	55
Food Stamp Recipients			15.9*	40
SSI Recipients	21		11.1*	15
EDUCATION				
High School Drop Outs	4		3.2%	32.5*
SOCIAL & HEALTH DISORDERS				
Alcohol Admissions by County of Res.	2		1.1*	55
Developmentally Disabled Served	0		0.0	52.5*
Crime Rate	8		4.4*	50
Divorces (1977)	5		2.8*	44
HOUSING				
Owner Occupied Housing Units	467			
Owner Occupied-Inadequate Housing	118			17.5*
Renter Occupied Housing Units	131			
Renter Occupied-Inadequate Housing	23			53
EMPLOYMENT				
Unemployment Rate			3.4%	48*
INCOME				
Effective Buying Income	14,667	12		
0 - 7,999			29.4%	31
8,000 - 9,999			6.5%	43
10,000 - 14,999			15.1%	53
15,000 - 24,999			26.0%	31
25,000 - OVER			23.0	8

RAVALLI COUNTY

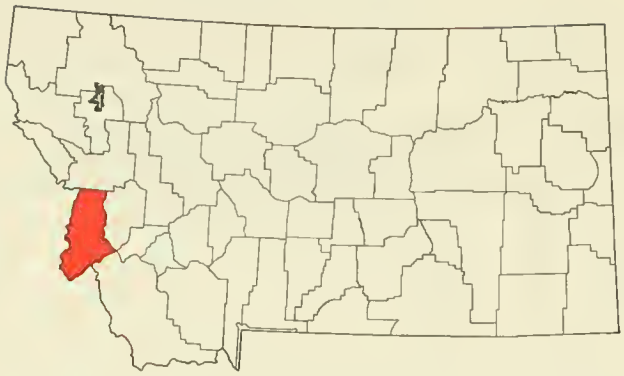

All Data for 1978 Except Where Noted

NOTE:
HC = Highest County
LC = Lowest County
SA = State Average
TC = This County

COUNTY POOR BY CCD
(1970 Census)

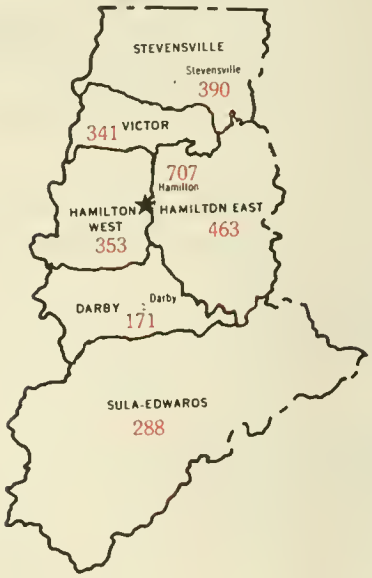

Total Persons Below Poverty Level
Shown in Red, Based on Sample Data

POPULATION BY SIZE OF URBAN CENTER
(1976 CENSUS REVISED POPULATION ESTIMATES)

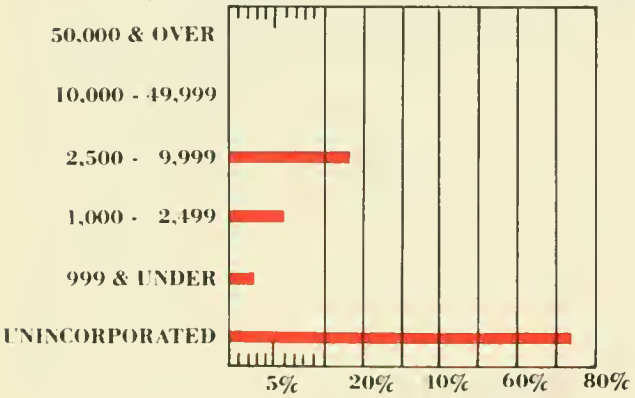

POPULATION BY AGE & SEX
(1970 CENSUS DATA)

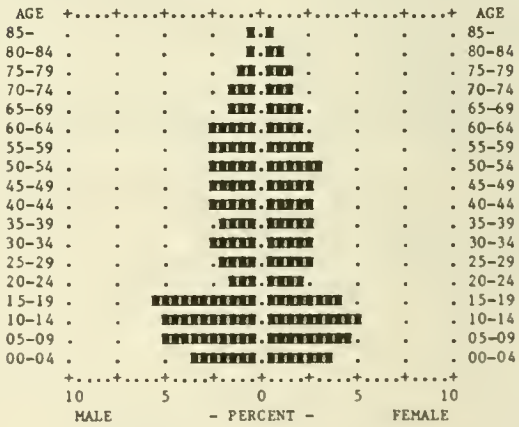

AID TO DEPENDENT CHILDREN
(QUARTERLY RATE PER 1,000 COUNTY POPULATION)

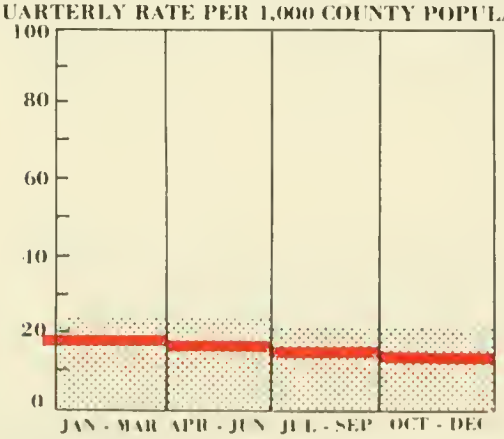

STATE AVERAGE

THIS COUNTY

	MALE		FEMALE		
AGE	NUMBER	PERCENT OF TOTAL POP	NUMBER	PERCENT OF TOTAL POP	AGE
85-	95.	.7	114.	.8	85-
80-84	130.	.9	215.	1.5	80-84
75-79	216.	1.5	238.	1.7	75-79
70-74	243.	1.7	282.	2.0	70-74
65-69	285.	2.0	336.	2.3	65-69
60-64	382.	2.7	356.	2.5	60-64
55-59	415.	2.9	378.	2.6	55-59
50-54	429.	3.0	435.	3.0	50-54
45-49	372.	2.6	415.	2.9	45-49
40-44	390.	2.7	386.	2.7	40-44
35-39	342.	2.4	362.	2.5	35-39
30-34	379.	2.6	405.	2.8	30-34
25-29	337.	2.3	391.	2.7	25-29
20-24	274.	1.9	337.	2.3	20-24
15-19	839.	5.8	628.	4.4	15-19
10-14	735.	5.1	781.	5.4	10-14
05-09	759.	5.3	670.	4.6	05-09
00-04	516.	3.6	542.	3.8	00-04
TOTAL	7138.		7271.		TOTAL

HEALTH & SOCIAL DISORDERS

RATE PER 1,000 COUNTY POPULATION

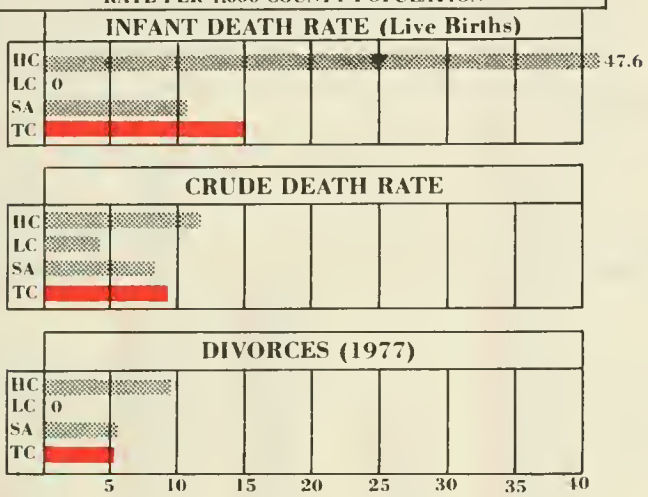

HEALTH - MEDICAL

ACTUAL NUMBER PRACTICING IN DIRECT PATIENT CARE

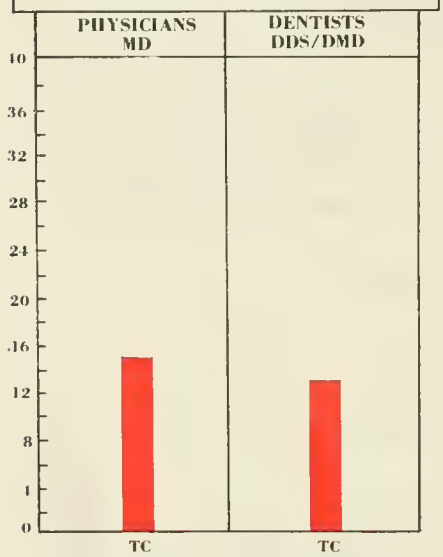

POPULATION PRACTITIONER		HOSPITAL BEDS	
1407	1623	60	48
MD	DDS DMD	SA	TC

ALCOHOL ADMISSIONS

RATE PER 1,000 COUNTY POPULATION



DEVELOPMENTALLY DISABLED

SERVED — RATE PER 1,000 COUNTY POPULATION



CRIME

RATE PER 1,000 COUNTY POPULATION

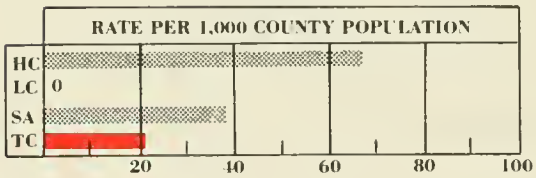

FOOD STAMP RECIPIENTS

(QUARTERLY) RATE PER 1,000 COUNTY POPULATION

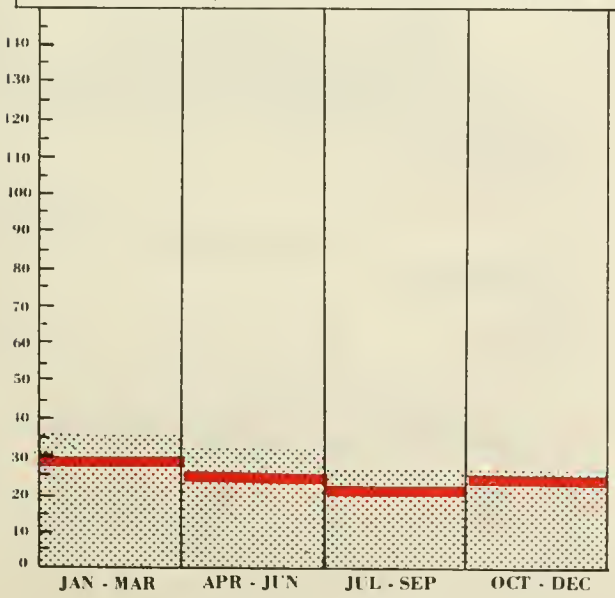

UNEMPLOYMENT

RATE QUARTERLY (Labor Force)

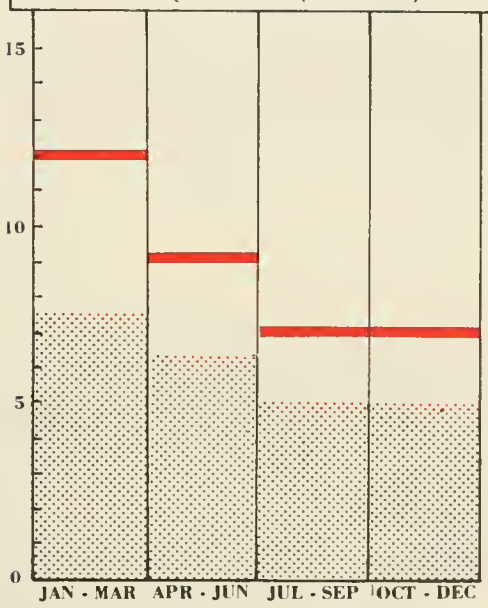

EFFECTIVE BUYING INCOME

MEDIAN HOUSEHOLD EBI

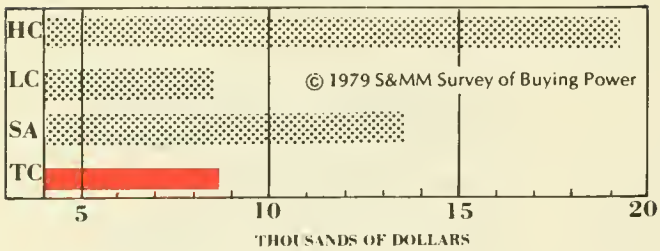

EFFECTIVE BUYING INCOME

PERCENT OF HOUSEHOLDS BY EBI GROUP

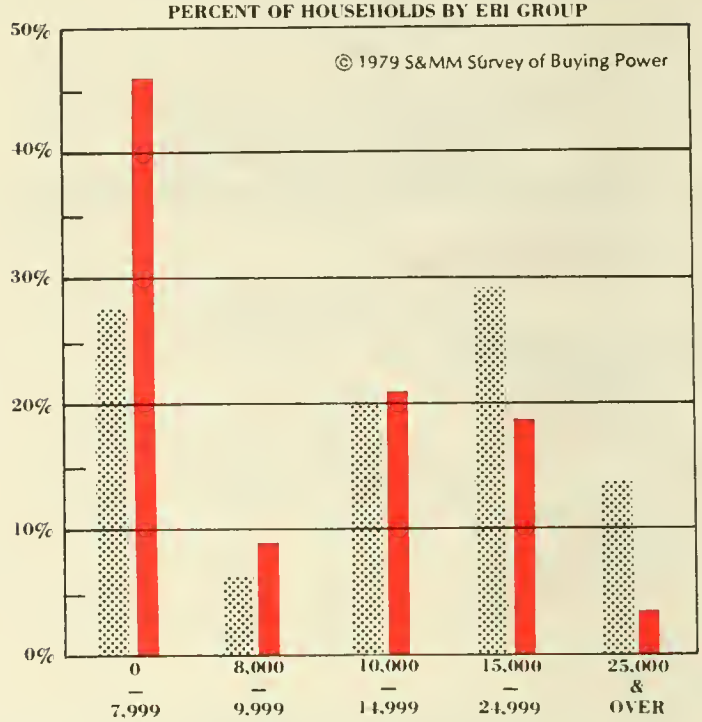

PER CAPITA INCOME

EST. 1969 & 1975

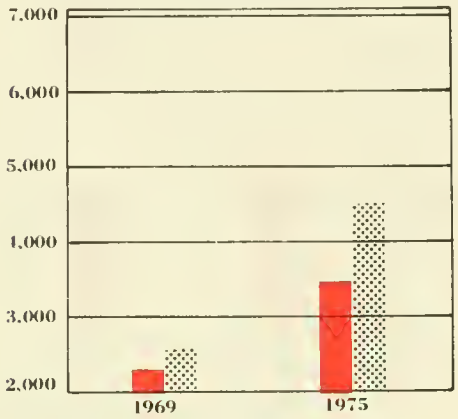

STATE AVERAGE
THIS COUNTY

INADEQUATE HOUSING

(1970 CENSUS)

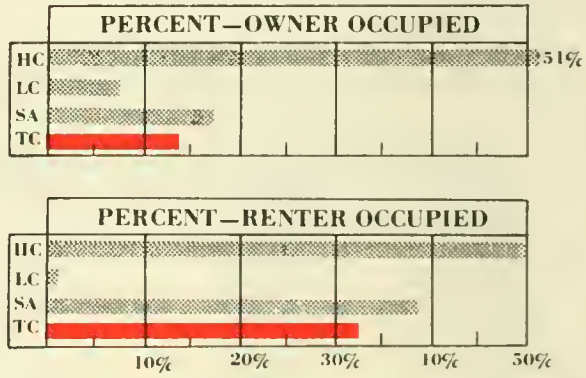

FUEL - HOUSING

PERCENT OF CONSUMPTION BY GROUP

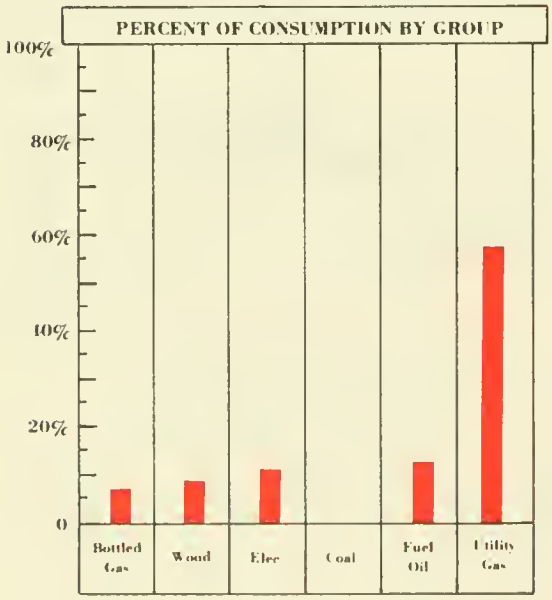

PUBLIC ASSISTANCE

RATE PER 1,000 COUNTY POPULATION



HIGH SCHOOL DROP OUT

PERCENT OF THOSE ENROLLED

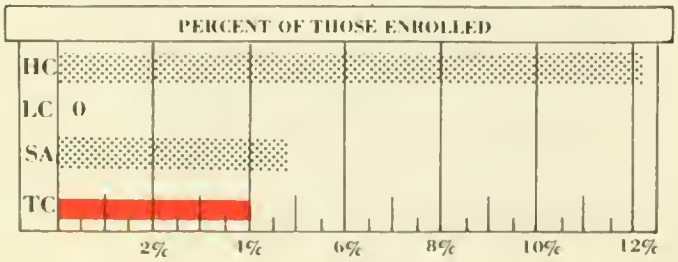

RAVALLI

	NUMBER	RANK	% or RATE PER 1,000 * COUNTY POP.	RANK of PERCENT or RATE
POPULATION				
1978 Population	21,100	8		
Sq. Miles	2,382	27		
Population Density	8.86	10		
LOW INCOME POPULATION				
Poor Persons	2,644		18.6%	14
Near Poor 125% Poverty	3,927		27.5%	12
Low Income Elderly	659		30.6%	12
HEALTH-MEDICAL				
Births	318		15.0*	42
Crude Deaths	195		9.2*	24.5*
Infant Deaths	5		15.7*	15
Doctors, MD	15			
Dentists, DDS /DMD	13			
Total Hospital Beds	48			
PUBLIC ASSISTANCE				
AFDC Recipients			16.1 *	26
Food Stamp Recipients			19.7 *	38
SSI Recipients	188		8.9*	28
EDUCATION				
High School Drop Outs	71		4.0%	22.5*
SOCIAL & HEALTH DISORDERS				
Alcohol Admissions by County of Res.	76		3.6*	39
Developmentally Disabled Served	22		1.04*	35
Crime Rate	469		21.3*	23
Divorces (1977)	111		5.8*	19*
HOUSING				
Owner Occupied Housing Units	3,569			
Owner Occupied-Inadequate Housing	503			48
Renter Occupied Housing Units	1,169			
Renter Occupied-Inadequate Housing	389			35*
EMPLOYMENT				
Unemployment Rate			8.0%	9
INCOME				
Effective Buying Income	8,906	54		
0 - 7,999			45.8%	3
8,000 - 9,999			9.3%	15.5*
10,000 - 14,999			21.1%	22.5*
15,000 - 24,999			19.4%	53.5*
25,000 - OVER			4.4%	54

RICHLAND COUNTY

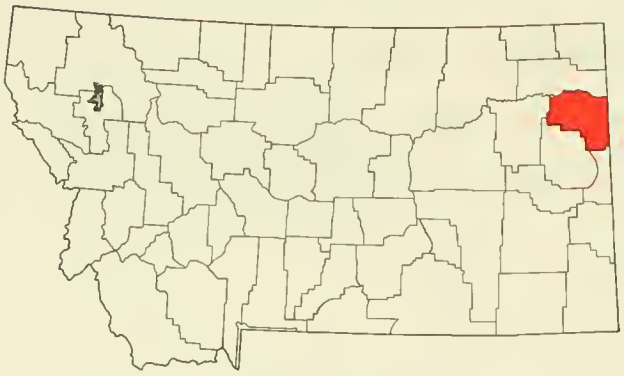

All Data for 1978 Except Where Noted

NOTE:
HC = Highest County
LC = Lowest County
SA = State Average
TC = This County

COUNTY POOR BY CCD
(1970 Census)

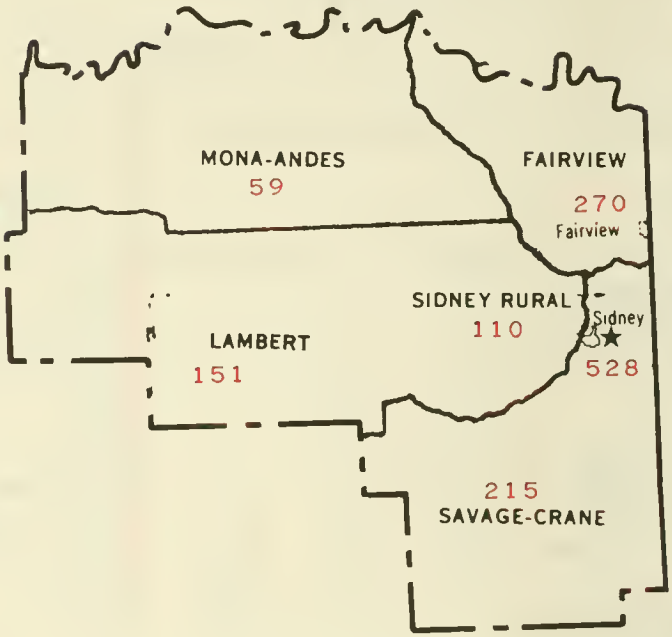

Total Persons Below Poverty Level
Shown in Red, Based on Sample Data

POPULATION BY SIZE OF URBAN CENTER
(1976 CENSUS REVISED POPULATION ESTIMATES)

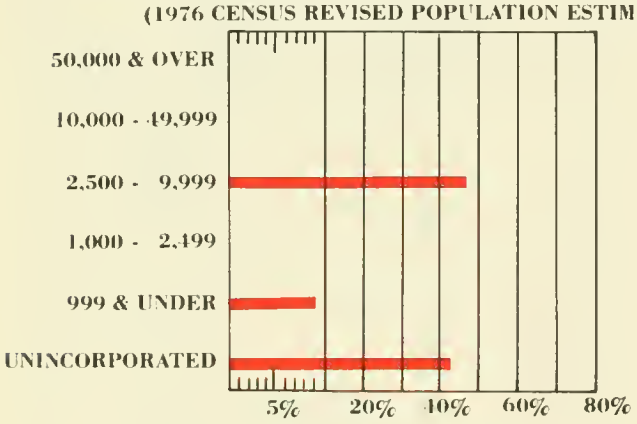

POPULATION BY AGE & SEX
(1970 CENSUS DATA)

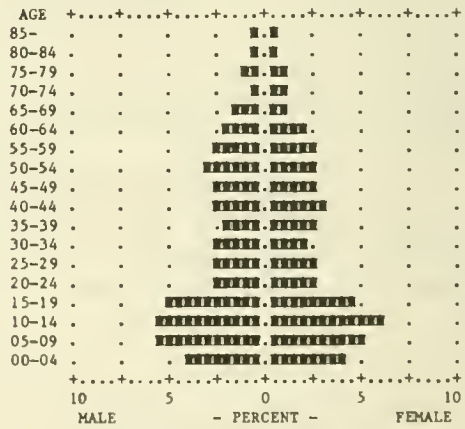

AID TO DEPENDENT CHILDREN
(QUARTERLY RATE PER 1,000 COUNTY POPULATION)

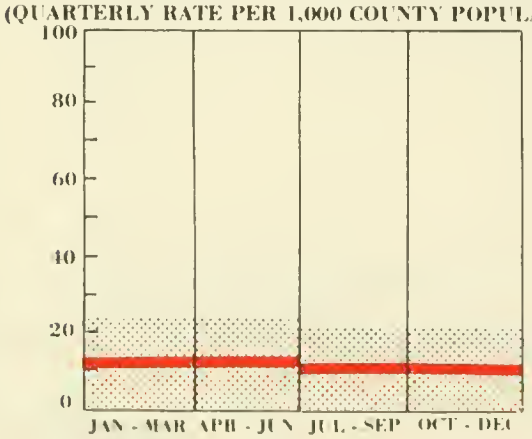

AGE	MALE NUMBER	MALE PERCENT OF TOTAL POP	FEMALE NUMBER	FEMALE PERCENT OF TOTAL POP	AGE
85-	50.	.5	58.	.6	85-
80-84	73.	.7	93.	.9	80-84
75-79	103.	1.0	139.	1.4	75-79
70-74	93.	.9	124.	1.3	70-74
65-69	149.	1.5	147.	1.5	65-69
60-64	240.	2.4	222.	2.3	60-64
55-59	265.	2.7	257.	2.6	55-59
50-54	311.	3.2	289.	2.9	50-54
45-49	276.	2.8	260.	2.6	45-49
40-44	295.	3.0	300.	3.0	40-44
35-39	204.	2.1	269.	2.7	35-39
30-34	251.	2.6	226.	2.3	30-34
25-29	277.	2.8	289.	2.9	25-29
20-24	248.	2.5	292.	3.0	20-24
15-19	493.	5.0	482.	4.9	15-19
10-14	578.	5.9	605.	6.2	10-14
05-09	542.	5.5	497.	5.1	05-09
00-04	412.	4.2	428.	4.4	00-04
TOTAL	4860.		4977.		TOTAL

HEALTH & SOCIAL DISORDERS
RATE PER 1,000 COUNTY POPULATION

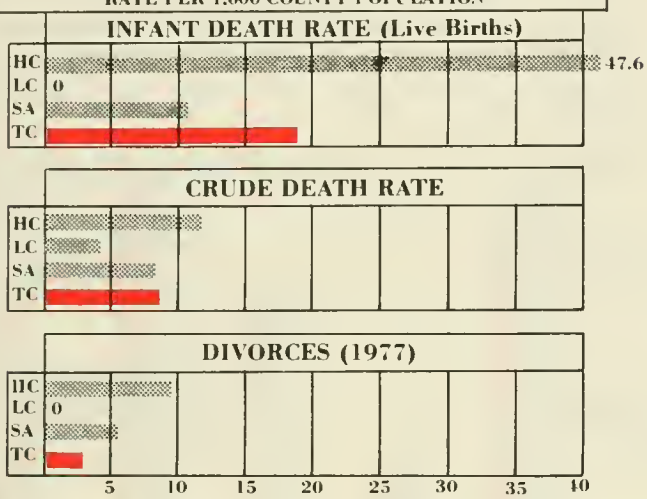

HEALTH - MEDICAL
ACTUAL NUMBER PRACTICING IN DIRECT PATIENT CARE

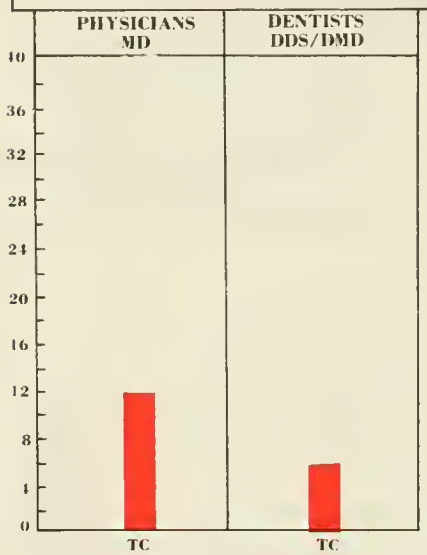

POPULATION PRACTITIONER		HOSPITAL BEDS	
900	1800	60	55
MD	DDS DMD	SA	TC

ALCOHOL ADMISSIONS
RATE PER 1,000 COUNTY POPULATION



DEVELOPMENTALLY DISABLED
SERVED — RATE PER 1,000 COUNTY POPULATION

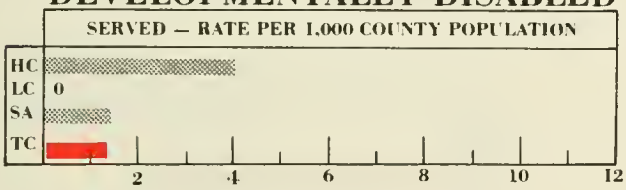

CRIME
RATE PER 1,000 COUNTY POPULATION

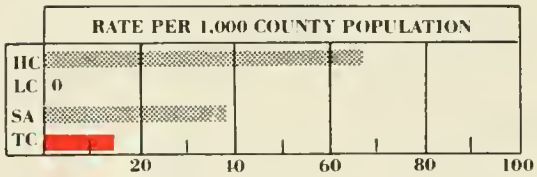

FOOD STAMP RECIPIENTS
(QUARTERLY) RATE PER 1,000 COUNTY POPULATION

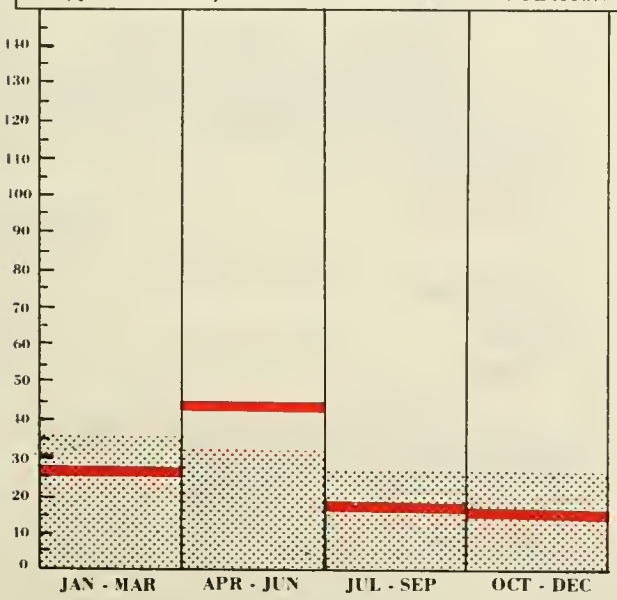

UNEMPLOYMENT
RATE QUARTERLY (Labor Force)

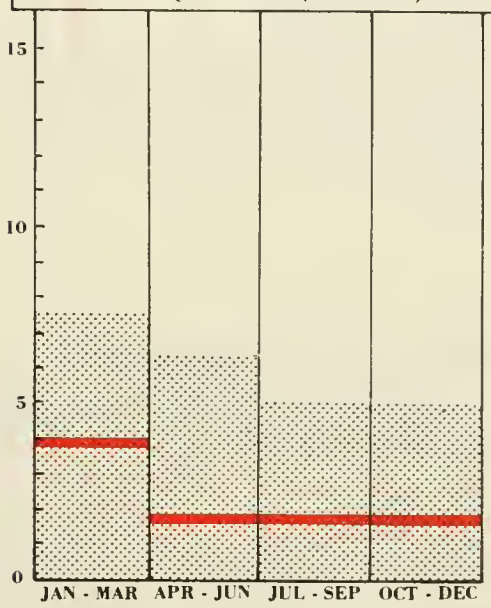

EFFECTIVE BUYING INCOME

MEDIAN HOUSEHOLD EBI

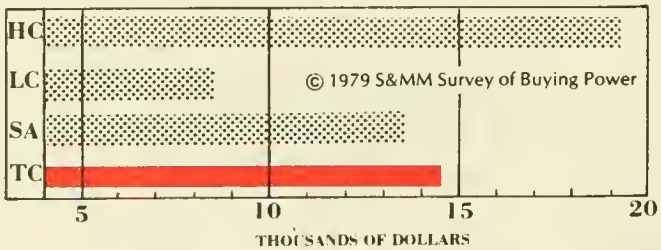

EFFECTIVE BUYING INCOME

PERCENT OF HOUSEHOLDS BY EBI GROUP

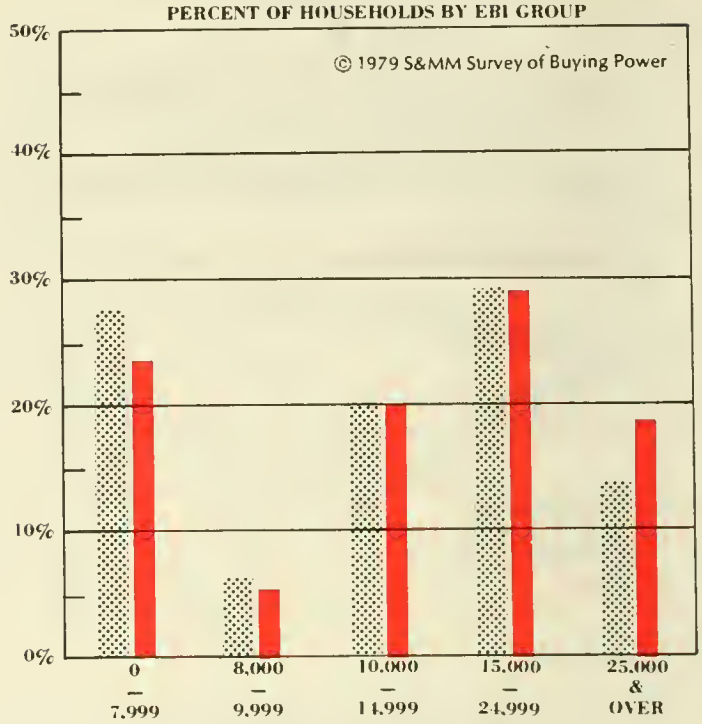

PER CAPITA INCOME

EST. 1969 & 1975

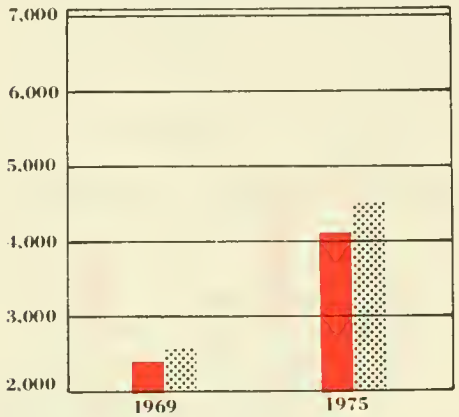

STATE AVERAGE
THIS COUNTY

INADEQUATE HOUSING

(1970 CENSUS)

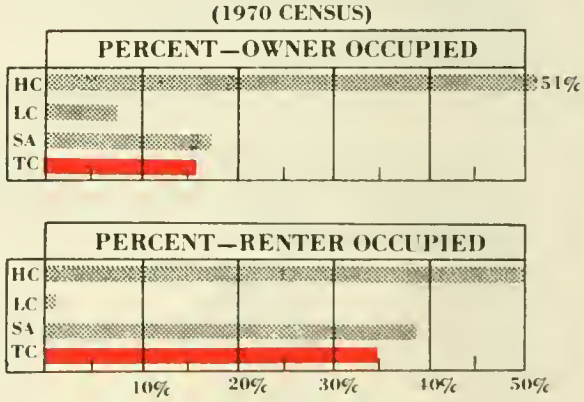

FUEL - HOUSING

PERCENT OF CONSUMPTION BY GROUP

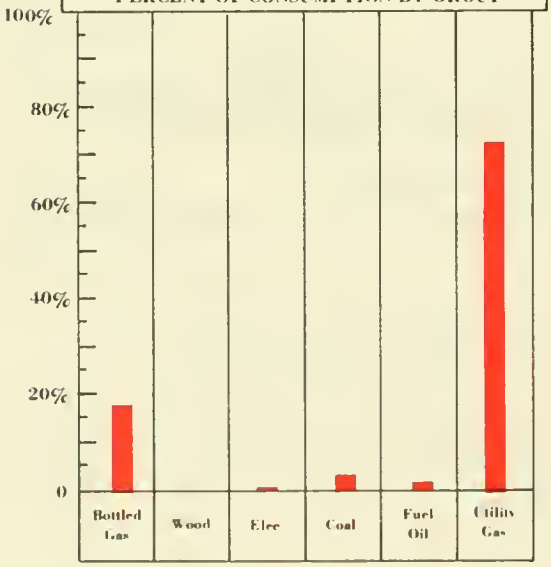

PUBLIC ASSISTANCE

RATE PER 1,000 COUNTY POPULATION

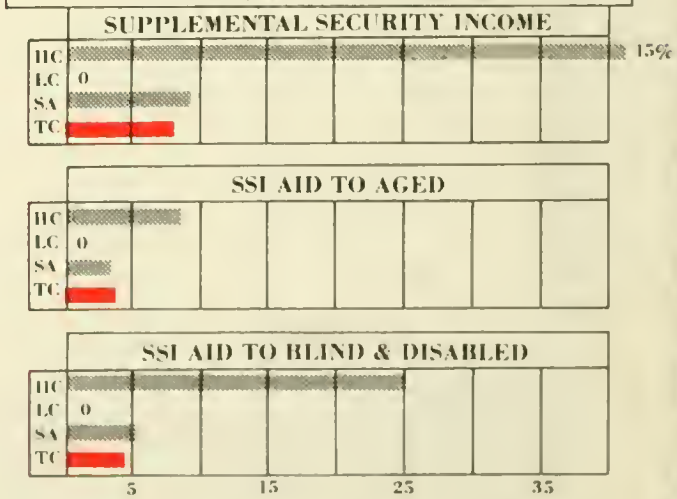

HIGH SCHOOL DROP OUT

PERCENT OF THOSE ENROLLED

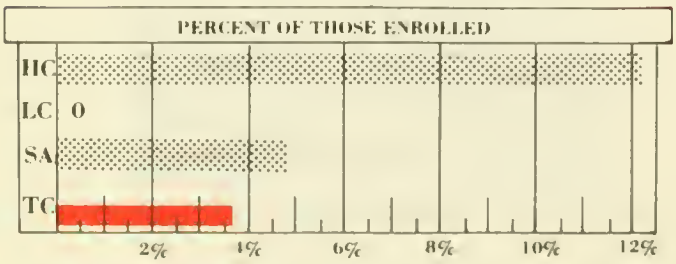

RICHLAND

	NUMBER	RANK	% or RATE PER 1,000 * COUNTY POP.	RANK of PERCENT or RATE
POPULATION				
1978 Population	10,800	19.5*		
Sq. Miles	2,079	32		
Population Density	5.19	12		
LOW INCOME POPULATION				
Poor Persons	1,339		13.8%	31.5*
Near Poor 125% Poverty	1,987		20.3%	32
Low Income Elderly	350		34.0%	6
HEALTH-MEDICAL				
Births	220		20.4*	9
Crude Deaths	93		8.6*	29
Infant Deaths	4		18.2*	9.5*
Doctors, MD	12			
Dentists, DDS / DMD	6			
Total Hospital Beds	55			
PUBLIC ASSISTANCE				
AFDC Recipients			14.1*	29
Food Stamp Recipients			22.8*	31
SSI Recipients	93		8.6*	30.5*
EDUCATION				
High School Drop Outs	26		3.8%	26.5*
SOCIAL & HEALTH DISORDERS				
Alcohol Admissions by County of Res.	72		6.7*	21
Developmentally Disabled Served	15		1.38*	30
Crime Rate	202		15.5*	29
Divorces (1977)	36		3.5*	41*
HOUSING				
Owner Occupied Housing Units	2,089			
Owner Occupied-Inadequate Housing	343			41.5*
Renter Occupied Housing Units	971			
Renter Occupied-Inadequate Housing	342			27*
EMPLOYMENT				
Unemployment Rate			2.7%	53
INCOME				
Effective Buying Income	14,663	13		
0 - 7,999			24.5%	44
8,000 - 9,999			6.2%	46*
10,000 - 14,999			20.8%	25.5*
15,000 - 24,999			29.5%	16.5*
25,000 - OVER			19.0%	15*

ROOSEVELT COUNTY

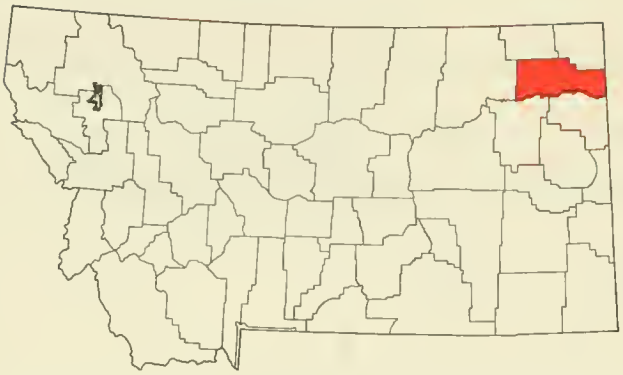

COUNTY POOR BY CCD
(1970 Census)

All Data for 1978 Except Where Noted

NOTE:
HC = Highest County
LC = Lowest County
SA = State Average
TC = This County

Total Persons Below Poverty Level
Shown in Red, Based on Sample Data

POPULATION BY SIZE OF URBAN CENTER
(1976 CENSUS REVISED POPULATION ESTIMATES)

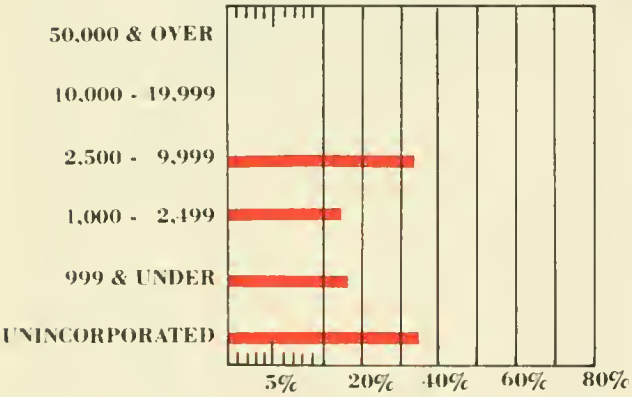

POPULATION BY AGE & SEX
(1970 CENSUS DATA)



AGE	MALE NUMBER	MALE PERCENT OF TOTAL POP	FEMALE NUMBER	FEMALE PERCENT OF TOTAL POP	AGE
85-	57.	.5	64.	.6	85-
80-84	88.	.8	74.	.7	80-84
75-79	97.	.9	118.	1.1	75-79
70-74	107.	1.0	102.	1.0	70-74
65-69	131.	1.3	154.	1.5	65-69
60-64	190.	1.8	183.	1.8	60-64
55-59	238.	2.3	262.	2.5	55-59
50-54	304.	2.9	267.	2.6	50-54
45-49	296.	2.9	288.	2.8	45-49
40-44	286.	2.8	285.	2.7	40-44
35-39	264.	2.5	280.	2.7	35-39
30-34	226.	2.2	264.	2.5	30-34
25-29	273.	2.6	270.	2.6	25-29
20-24	265.	2.6	306.	3.0	20-24
15-19	568.	5.5	551.	5.3	15-19
10-14	685.	6.6	680.	6.6	10-14
05-09	613.	5.9	590.	5.7	05-09
00-04	468.	4.5	471.	4.5	00-04
TOTAL	5156.		5209.		TOTAL

AID TO DEPENDENT CHILDREN
(QUARTERLY RATE PER 1,000 COUNTY POPULATION)

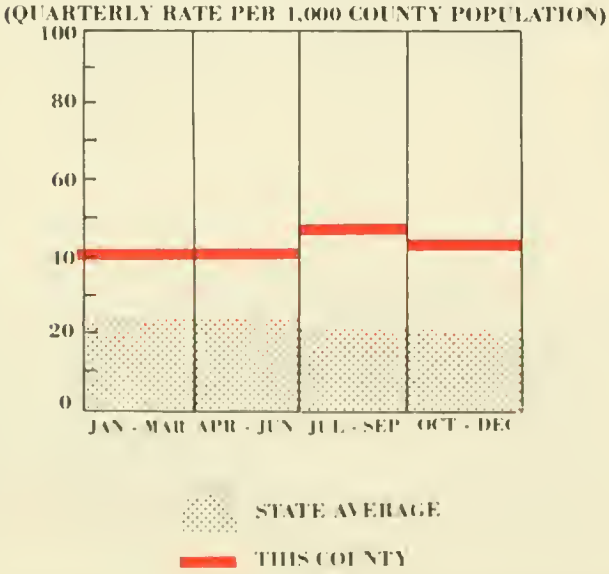

HEALTH & SOCIAL DISORDERS
RATE PER 1,000 COUNTY POPULATION

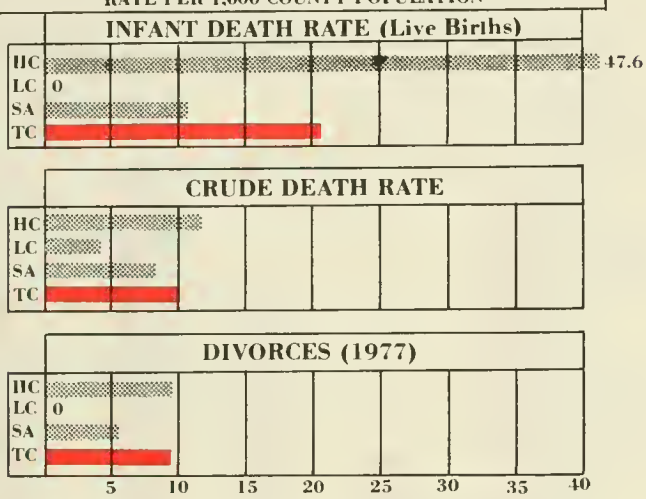

HEALTH - MEDICAL
ACTUAL NUMBER PRACTICING IN DIRECT PATIENT CARE

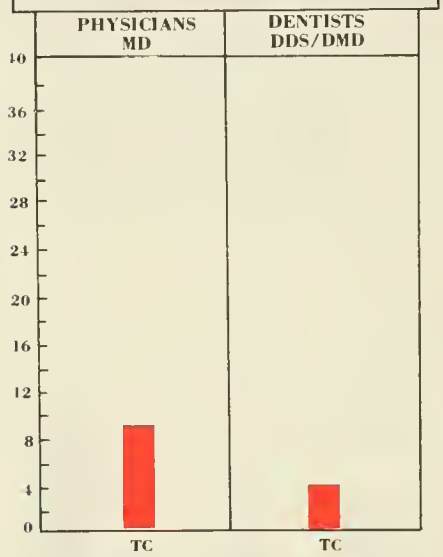

POPULATION PRACTITIONER		HOSPITAL BEDS	
1889	2675	60	78
MD	DDS DMD	SA	TC

ALCOHOL ADMISSIONS
RATE PER 1,000 COUNTY POPULATION



DEVELOPMENTALLY DISABLED
SERVED — RATE PER 1,000 COUNTY POPULATION



CRIME
RATE PER 1,000 COUNTY POPULATION

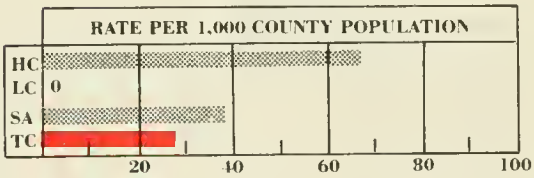

FOOD STAMP RECIPIENTS
(QUARTERLY) RATE PER 1,000 COUNTY POPULATION

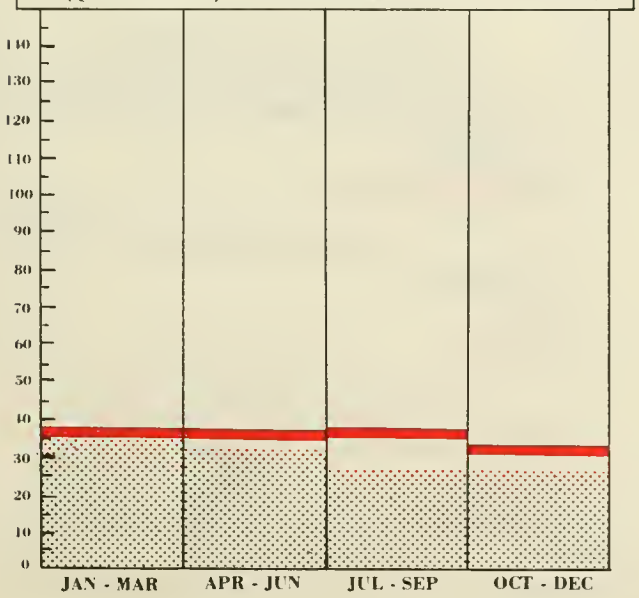

UNEMPLOYMENT
RATE QUARTERLY (Labor Force)

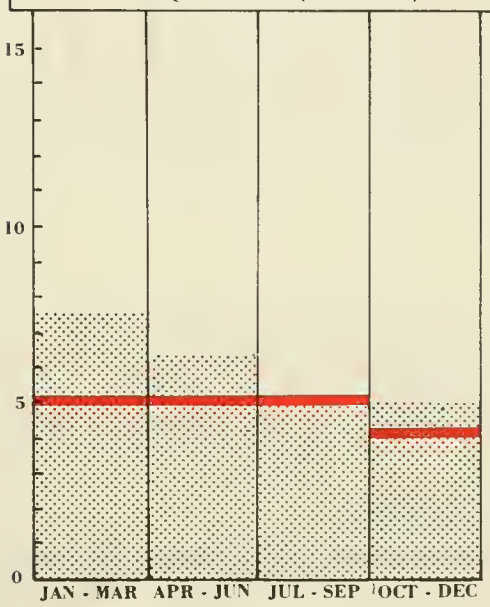

EFFECTIVE BUYING INCOME

MEDIAN HOUSEHOLD EBI

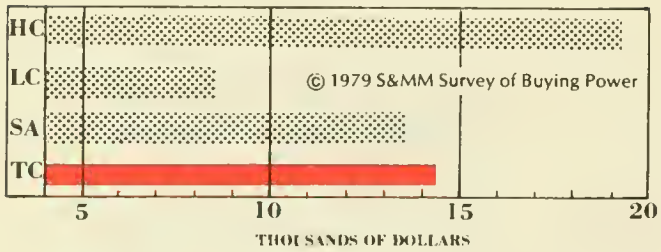

EFFECTIVE BUYING INCOME

PERCENT OF HOUSEHOLDS BY EBI GROUP

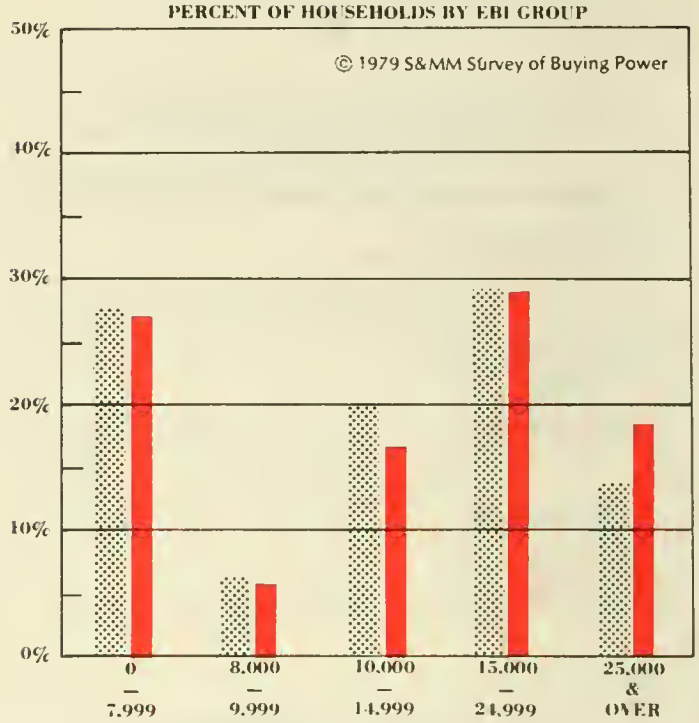

PER CAPITA INCOME

EST. 1969 & 1975

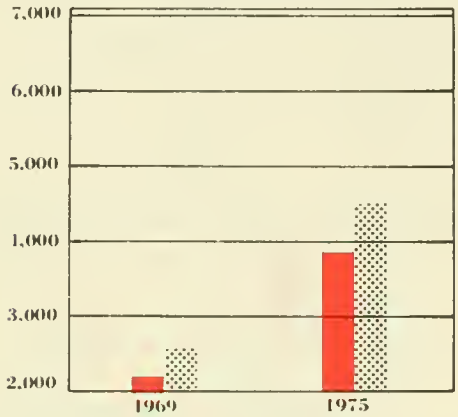

STATE AVERAGE
THIS COUNTY

INADEQUATE HOUSING

(1970 CENSUS)

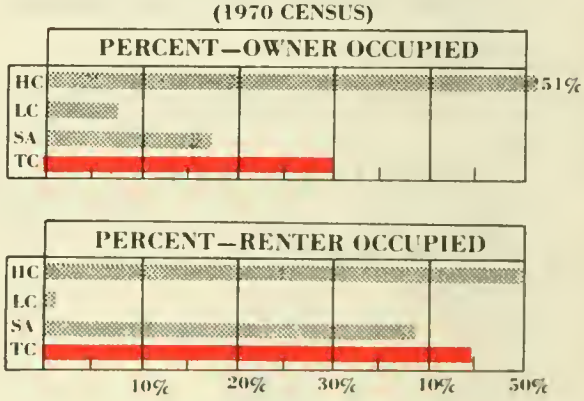

FUEL - HOUSING

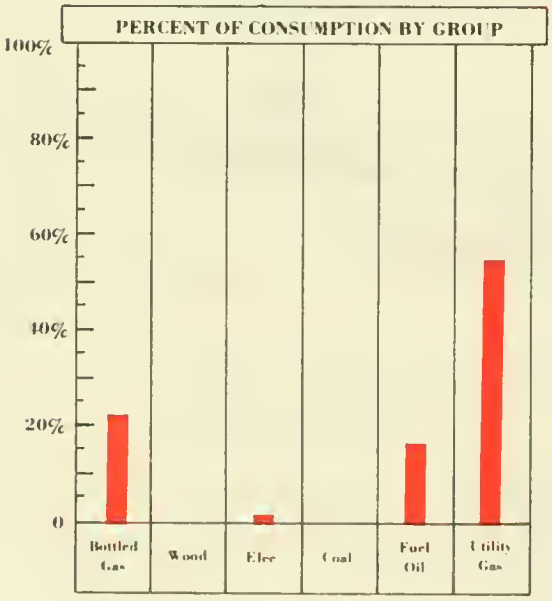

PUBLIC ASSISTANCE

RATE PER 1,000 COUNTY POPULATION



HIGH SCHOOL DROP OUT

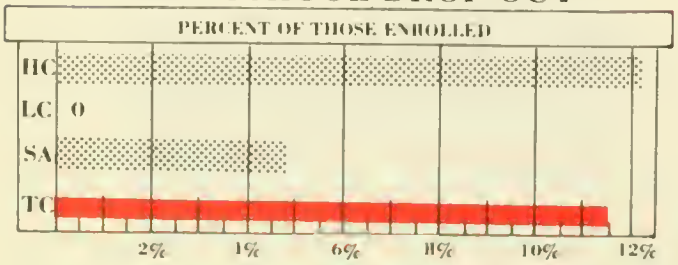

ROOSEVELT

	NUMBER	RANK	% or RATE PER 1,000 * COUNTY POP.	RANK of PERCENT or RATE
POPULATION				
1978 Population	10,700	21		
Sq. Miles	2,385	26		
Population Density	4.49	17		
LOW INCOME POPULATION				
Poor Persons	2,385		23.3%	7
Near Poor 125% Poverty	3,224		31.4%	6
Low Income Elderly	322		32.5%	9
HEALTH-MEDICAL				
Births	236		22*	6
Crude Deaths	112		10.5*	15*
Infant Deaths	5		21.2*	5
Doctors, MD	9			
Dentists, DDS/DMD	4			
Total Hospital Beds	78			
PUBLIC ASSISTANCE				
AFDC Recipients			43.8 *	3
Food Stamp Recipients			36.1 *	15
SSI Recipients	152		14.2*	7
EDUCATION				
High School Drop Outs	93		11.5%	2
SOCIAL & HEALTH DISORDERS				
Alcohol Admissions by County of Res.	105		9.8*	8
Developmentally Disabled Served	6		.56*	42
Crime Rate	313		29*	16
Divorces (1977)	96		9.1*	2
HOUSING				
Owner Occupied Housing Units	1,928			
Owner Occupied-Inadequate Housing	571			10
Renter Occupied Housing Units	1,020			
Renter Occupied-Inadequate Housing	464			7.5*
EMPLOYMENT				
Unemployment Rate			5.5%	23*
INCOME				
Effective Buying Income	14,412	15		
0 - 7,999			27.9%	34
8,000 - 9,999			6.6%	40.5*
10,000 - 14,999			17.4%	44
15,000 - 24,999			29.1%	19
25,000 - OVER			19.0%	15*

ROSEBUD COUNTY

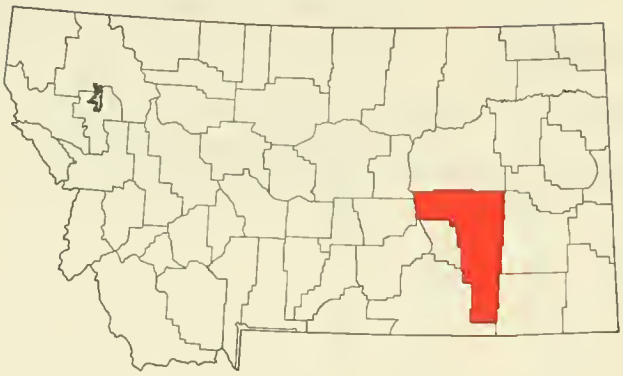

All Data for 1978 Except Where Noted

NOTE:
HC = Highest County
LC = Lowest County
SA = State Average
TC = This County

COUNTY POOR BY CCD
(1970 Census)

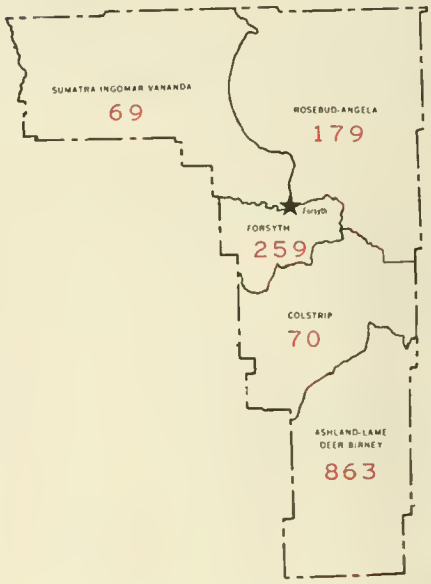

Total Persons Below Poverty Level
Shown in Red, Based on Sample Data

POPULATION BY SIZE OF URBAN CENTER
(1976 CENSUS REVISED POPULATION ESTIMATES)

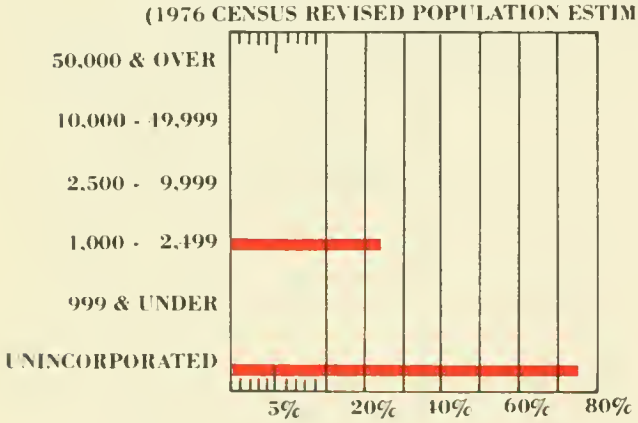

POPULATION BY AGE & SEX
(1970 CENSUS DATA)

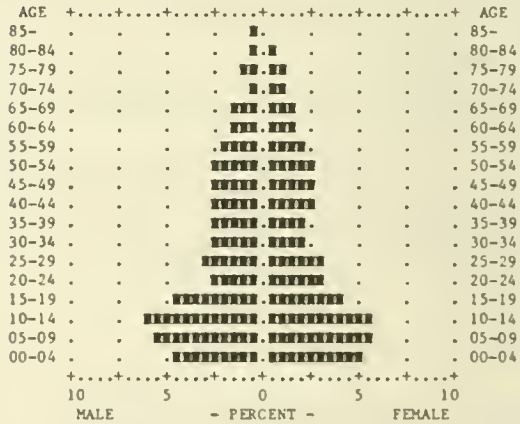

AID TO DEPENDENT CHILDREN
(QUARTERLY RATE PER 1,000 COUNTY POPULATION)

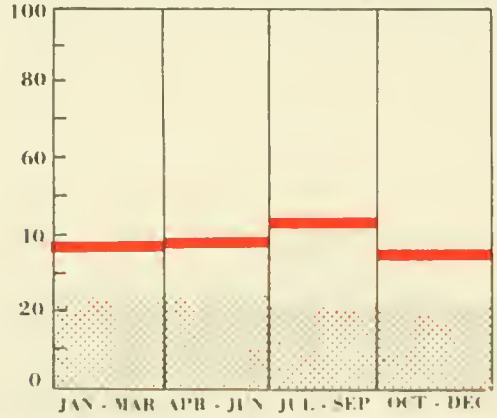

STATE AVERAGE

THIS COUNTY

	MALE			FEMALE		
AGE	NUMBER	PERCENT OF TOTAL POP		NUMBER	PERCENT OF TOTAL POP	AGE
85-	31.	.5		20.	.3	85-
80-84	43.	.7		39.	.6	80-84
75-79	72.	1.2		77.	1.3	75-79
70-74	51.	.8		76.	1.3	70-74
65-69	107.	1.8		98.	1.6	65-69
60-64	118.	2.0		98.	1.6	60-64
55-59	143.	2.4		138.	2.3	55-59
50-54	169.	2.8		151.	2.5	50-54
45-49	177.	2.9		156.	2.6	45-49
40-44	175.	2.9		160.	2.7	40-44
35-39	162.	2.7		149.	2.5	35-39
30-34	161.	2.7		150.	2.5	30-34
25-29	192.	3.2		192.	3.2	25-29
20-24	165.	2.7		210.	3.5	20-24
15-19	276.	4.6		271.	4.5	15-19
10-14	372.	6.2		333.	5.5	10-14
05-09	339.	5.6		352.	5.8	05-09
00-04	298.	4.9		311.	5.2	00-04
TOTAL	3051.			2981.		TOTAL

HEALTH & SOCIAL DISORDERS
RATE PER 1,000 COUNTY POPULATION

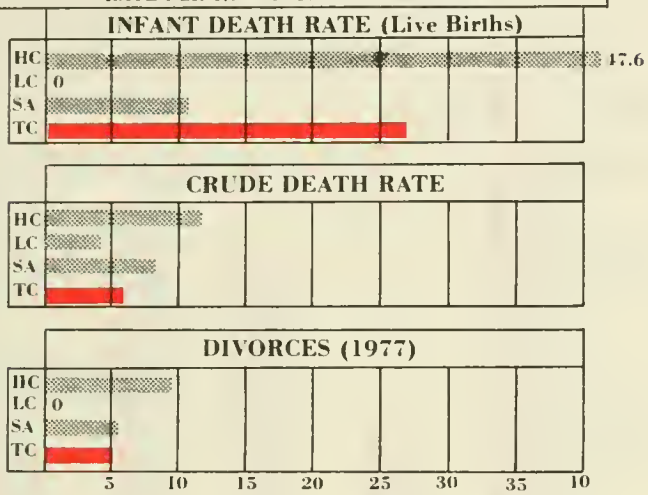

HEALTH - MEDICAL
ACTUAL NUMBER PRACTICING IN DIRECT PATIENT CARE

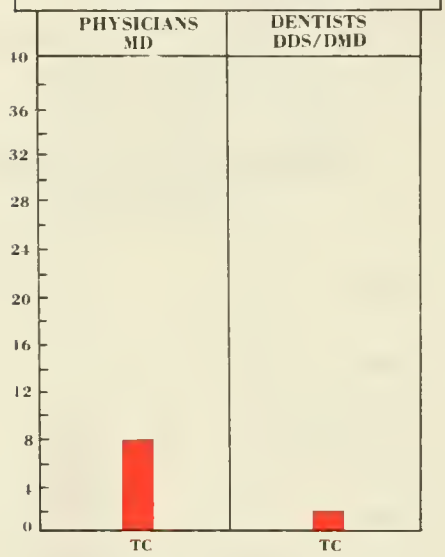

POPULATION PRACTITIONER		HOSPITAL BEDS	
1212	4850	60	18
MD	DDS DMD	SA	TC

ALCOHOL ADMISSIONS
RATE PER 1,000 COUNTY POPULATION



DEVELOPMENTALLY DISABLED
SERVED — RATE PER 1,000 COUNTY POPULATION

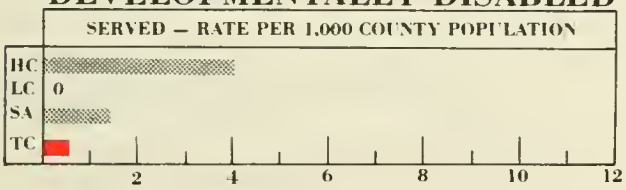

CRIME
RATE PER 1,000 COUNTY POPULATION

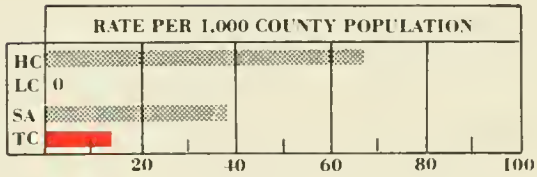

FOOD STAMP RECIPIENTS
(QUARTERLY) RATE PER 1,000 COUNTY POPULATION

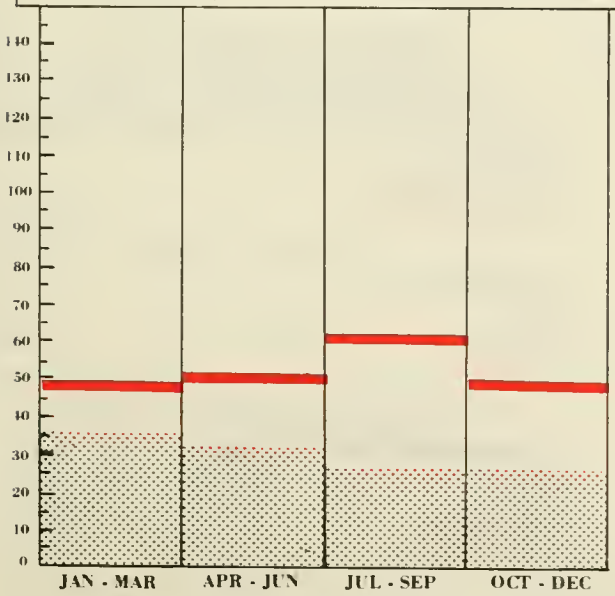

UNEMPLOYMENT
RATE QUARTERLY (Labor Force)

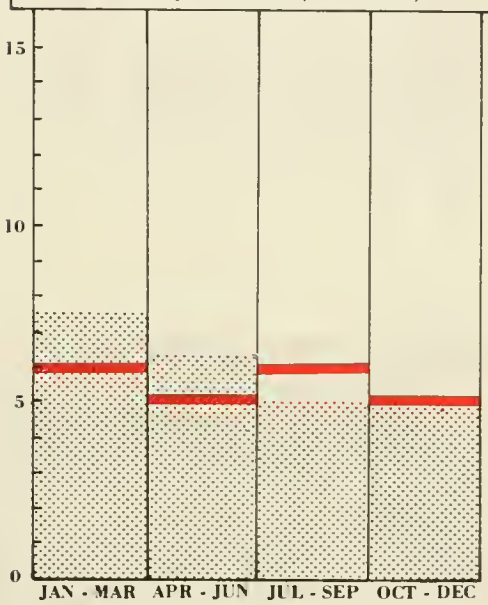

EFFECTIVE BUYING INCOME

MEDIAN HOUSEHOLD EBI

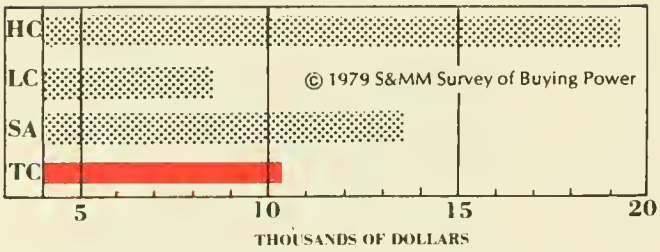

EFFECTIVE BUYING INCOME

PERCENT OF HOUSEHOLDS BY EBI GROUP

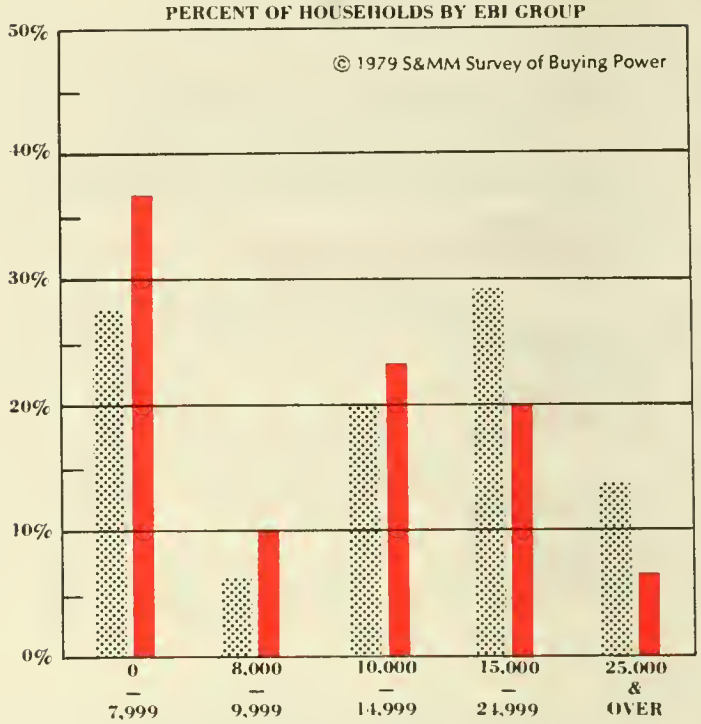

PER CAPITA INCOME

EST. 1969 & 1975

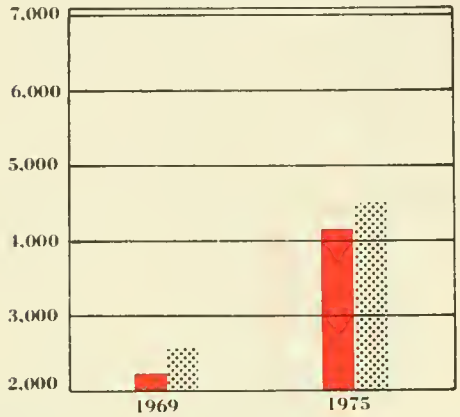

STATE AVERAGE
THIS COUNTY

INADEQUATE HOUSING

(1970 CENSUS)

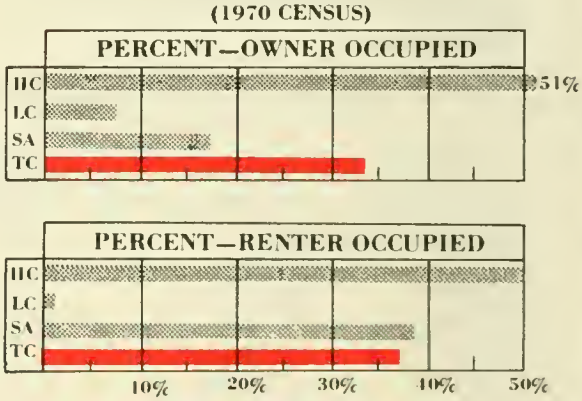

FUEL - HOUSING

PERCENT OF CONSUMPTION BY GROUP

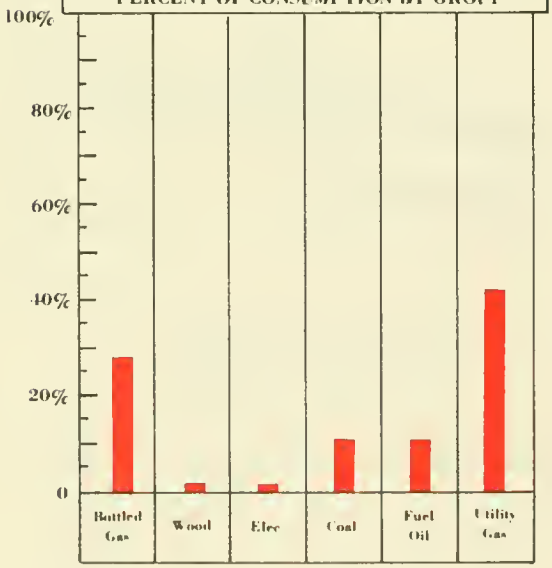

PUBLIC ASSISTANCE

RATE PER 1,000 COUNTY POPULATION



HIGH SCHOOL DROP OUT

PERCENT OF THOSE ENROLLED

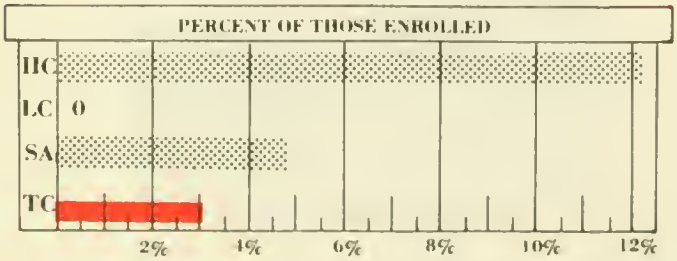

ROSEBUD

	NUMBER	RANK	% or RATE PER 1,000 * COUNTY POP.	RANK of PERCENT or RATE
POPULATION				
1978 Population	9,700	22		
Sq. Miles	5,037	4		
Population Density	1.93	36		
LOW INCOME POPULATION				
Poor Persons	1,519		25.8%	3
Near Poor 125% Poverty	1,943		32.9%	5
Low Income Elderly	163		26.7%	26
HEALTH-MEDICAL				
Births	216		22.5*	5
Crude Deaths	64		6.6*	50*
Infant Deaths	6		27.8*	3
Doctors, MD	8			
Dentists, DDS/DMD	2			
Total Hospital Beds	18			
PUBLIC ASSISTANCE				
AFDC Recipients			39.0*	5
Food Stamp Recipients			53.9*	4
SSI Recipients	127		13.1*	9
EDUCATION				
High School Drop Outs	16		3.1%	34.5*
SOCIAL & HEALTH DISORDERS				
Alcohol Admissions by County of Res.	249		25.7*	1
Developmentally Disabled Served	5		.51	44
Crime Rate	140		14.6*	31.5*
Divorces (1977)	59		5.6*	21.5*
HOUSING				
Owner Occupied Housing Units	1,156			
Owner Occupied-Inadequate Housing	396			3.5*
Renter Occupied Housing Units	661			
Renter Occupied-Inadequate Housing	253			20*
EMPLOYMENT				
Unemployment Rate			5.9%	19.5*
INCOME				
Effective Buying Income	10,339	48		
0 - 7,999			38.0%	10
8,000 - 9,999			10.1%	9.5*
10,000 - 14,999			24.2%	7
15,000 - 24,999			20.8%	50
25,000 - OVER			6.9%	46

SANDERS COUNTY

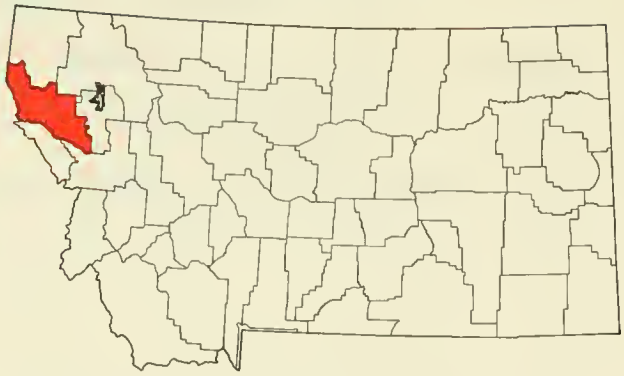

All Data for 1978 Except Where Noted

NOTE:
HC = Highest County
LC = Lowest County
SA = State Average
TC = This County

COUNTY POOR BY CCD
(1970 Census)

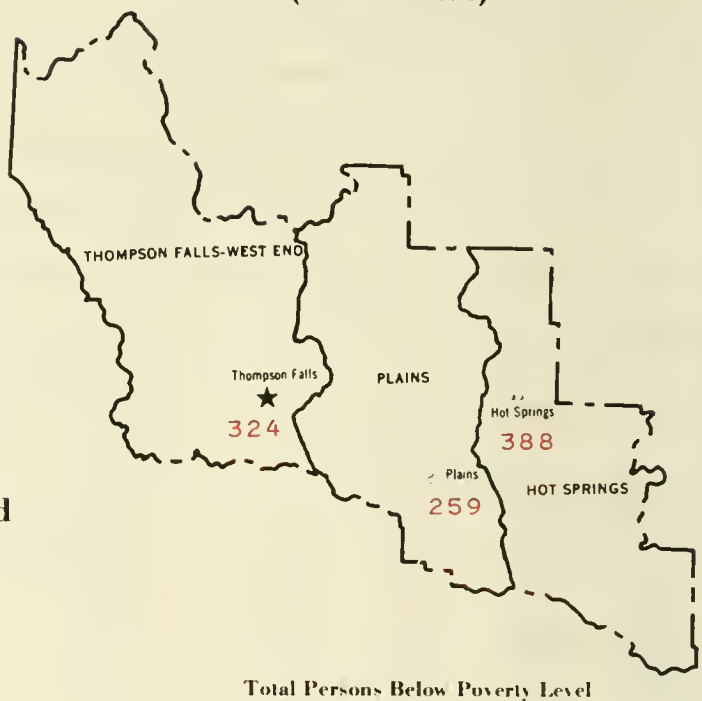

Total Persons Below Poverty Level
Shown in Red, Based on Sample Data

POPULATION BY SIZE OF URBAN CENTER
(1976 CENSUS REVISED POPULATION ESTIMATES)

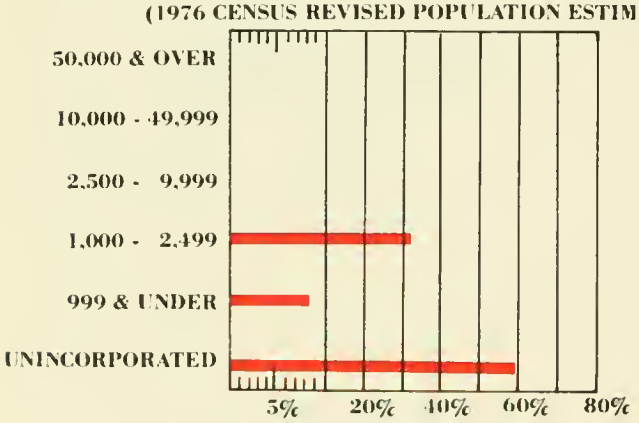

POPULATION BY AGE & SEX
(1970 CENSUS DATA)

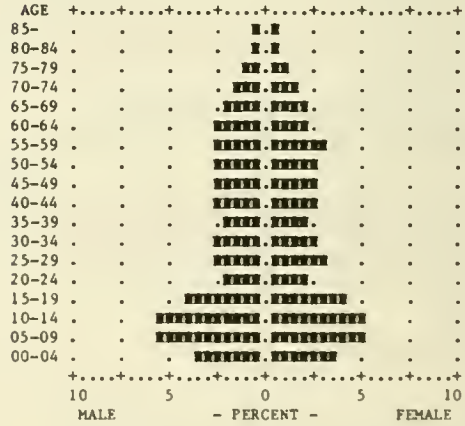

AID TO DEPENDENT CHILDREN
(QUARTERLY RATE PER 1,000 COUNTY POPULATION)

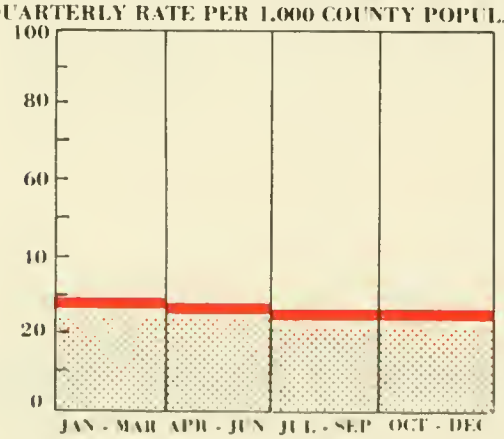

STATE AVERAGE

THIS COUNTY

	MALE			FEMALE		
AGE	NUMBER	PERCENT OF TOTAL POP		NUMBER	PERCENT OF TOTAL POP	AGE
85-	50.	.7		41.	.6	85-
80-84	63.	.9		69.	1.0	80-84
75-79	80.	1.1		77.	1.1	75-79
70-74	131.	1.8		123.	1.7	70-74
65-69	172.	2.4		147.	2.1	65-69
60-64	202.	2.8		174.	2.5	60-64
55-59	195.	2.7		217.	3.1	55-59
50-54	211.	3.0		207.	2.9	50-54
45-49	194.	2.7		183.	2.6	45-49
40-44	207.	2.9		205.	2.9	40-44
35-39	174.	2.5		169.	2.4	35-39
30-34	185.	2.6		197.	2.8	30-34
25-29	194.	2.7		214.	3.0	25-29
20-24	157.	2.2		172.	2.4	20-24
15-19	309.	4.4		302.	4.3	15-19
10-14	421.	5.9		365.	5.1	10-14
05-09	395.	5.6		364.	5.1	05-09
00-04	270.	3.8		257.	3.6	00-04
TOTAL	3610.			3483.		TOTAL

HEALTH & SOCIAL DISORDERS
RATE PER 1,000 COUNTY POPULATION

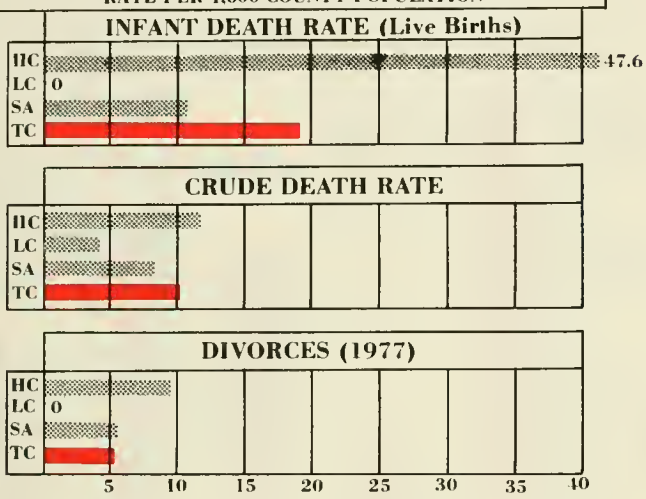

HEALTH - MEDICAL

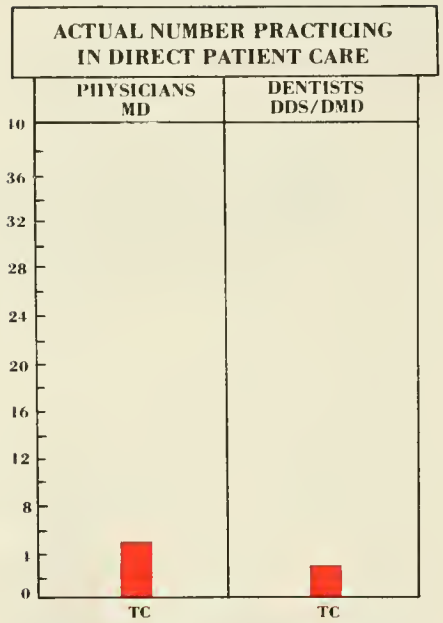

POPULATION PRACTITIONER		HOSPITAL BEDS	
1700	2833	60	20
MD	DDS DMD	SA	TC

ALCOHOL ADMISSIONS
RATE PER 1,000 COUNTY POPULATION



DEVELOPMENTALLY DISABLED
SERVED — RATE PER 1,000 COUNTY POPULATION

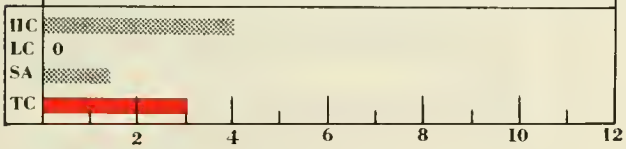

CRIME
RATE PER 1,000 COUNTY POPULATION

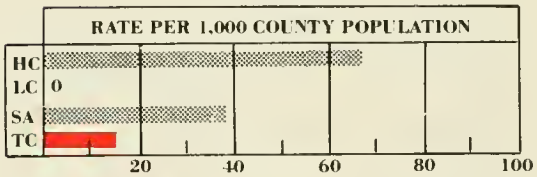

FOOD STAMP RECIPIENTS
(QUARTERLY) RATE PER 1,000 COUNTY POPULATION

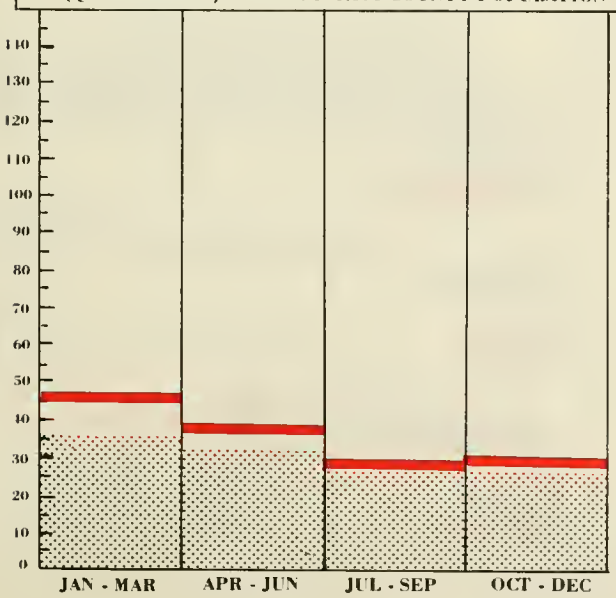

UNEMPLOYMENT
RATE QUARTERLY (Labor Force)

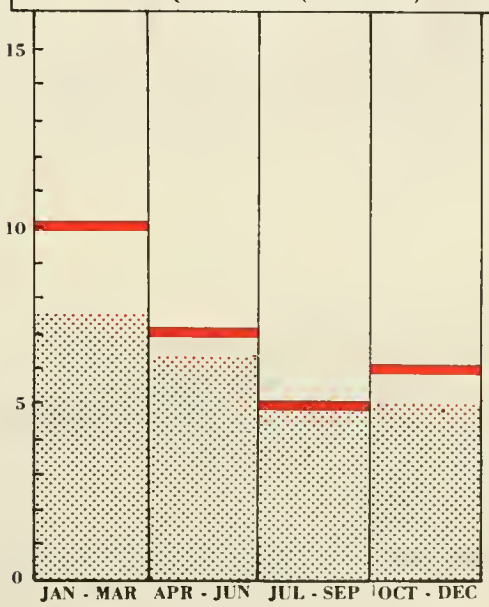

EFFECTIVE BUYING INCOME

MEDIAN HOUSEHOLD EBI

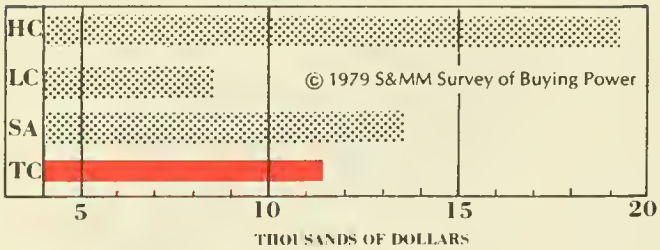

EFFECTIVE BUYING INCOME

PERCENT OF HOUSEHOLDS BY EBI GROUP

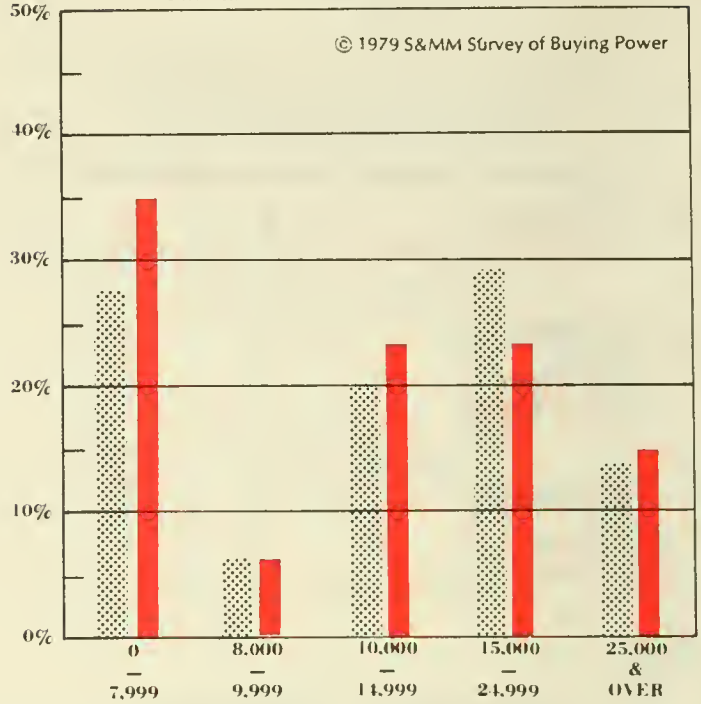

PER CAPITA INCOME

EST. 1969 & 1975

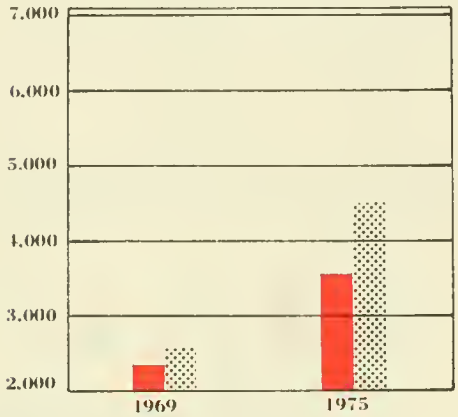

STATE AVERAGE
THIS COUNTY

INADEQUATE HOUSING

(1970 CENSUS)

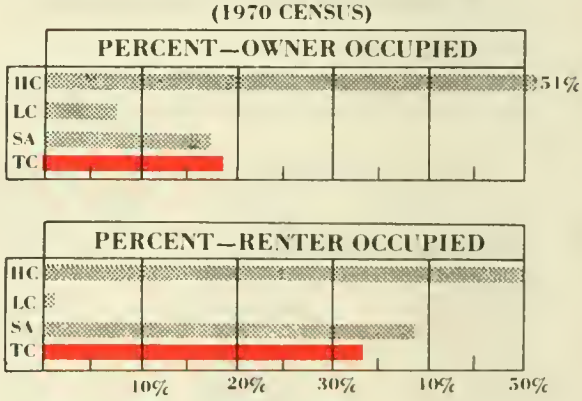

FUEL - HOUSING

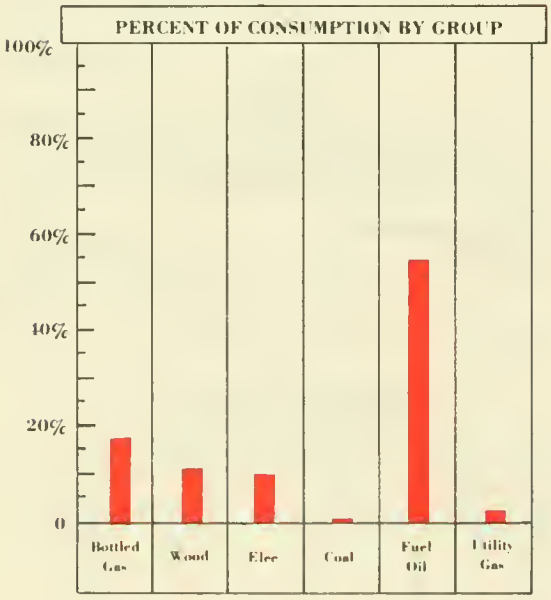

PUBLIC ASSISTANCE

RATE PER 1,000 COUNTY POPULATION



HIGH SCHOOL DROP OUT

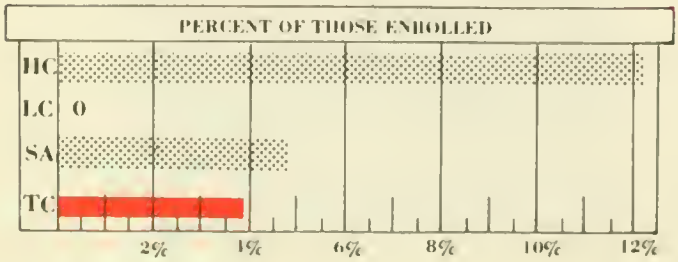

SANDERS

	NUMBER	RANK	% or RATE PER 1,000 * COUNTY POP.	RANK of PERCENT or RATE
POPULATION				
1978 Population	8,500	24.5*		
Sq. Miles	2,778	19		
Population Density	3.06	27		
LOW INCOME POPULATION				
Poor Persons	984		14.0%	30
Near Poor 125% Poverty	1,506		21.5%	27
Low Income Elderly	281		29.5%	15
HEALTH-MEDICAL				
Births	155		18.2*	20.5*
Crude Deaths	86		10.1*	19
Infant Deaths	3		19.4*	6
Doctors, MD	5			
Dentists, DDS/DMD	3			
Total Hospital Beds	20			
PUBLIC ASSISTANCE				
AFDC Recipients			27.0*	13
Food Stamp Recipients			35.6*	17
SSI Recipients	106		12.5*	13
EDUCATION				
High School Drop Outs	25		3.9%	24.5*
SOCIAL & HEALTH DISORDERS				
Alcohol Admissions by County of Res.	60		7.1*	17.5*
Developmentally Disabled Served	27		3.18*	4.5*
Crime Rate	162		16.2*	27
Divorces (1977)	49		5.8*	19*
HOUSING				
Owner Occupied Housing Units	1,714			
Owner Occupied-Inadequate Housing	329			34*
Renter Occupied Housing Units	659			
Renter Occupied-Inadequate Housing	225			31*
EMPLOYMENT				
Unemployment Rate			7.9%	10.5*
INCOME				
Effective Buying Income	11,644	40		
0 - 7,999			35.0%	15
8,000 - 9,999			7.4%	30*
10,000 - 14,999			23.9%	9
15,000 - 24,999			24.6%	37.5*
25,000 - OVER			9.1%	36

SHERIDAN COUNTY

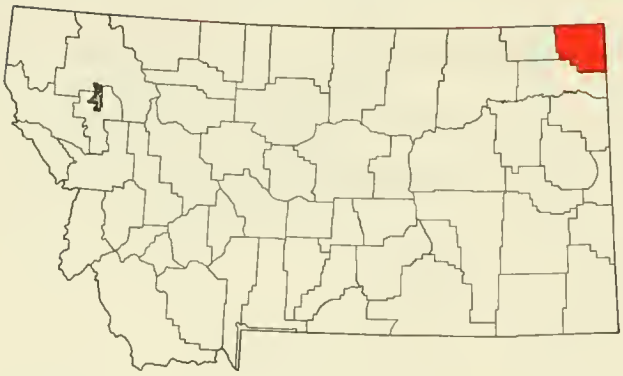

All Data for 1978 Except Where Noted

NOTE:
HC = Highest County
LC = Lowest County
SA = State Average
TC = This County

COUNTY POOR BY CCD
(1970 Census)

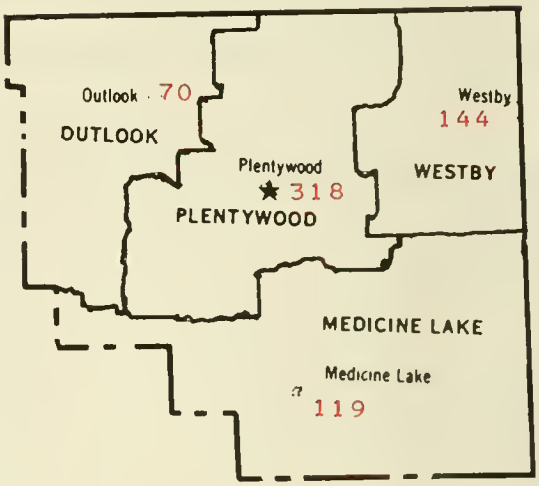

Total Persons Below Poverty Level
Shown in Red, Based on Sample Data

POPULATION BY SIZE OF URBAN CENTER
(1976 CENSUS REVISED POPULATION ESTIMATES)

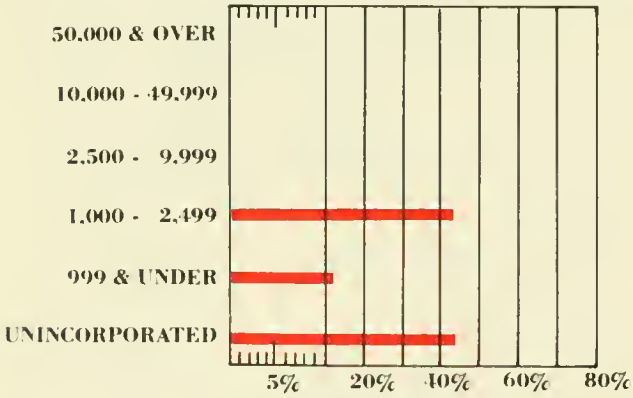

POPULATION BY AGE & SEX
(1970 CENSUS DATA)



AID TO DEPENDENT CHILDREN
(QUARTERLY RATE PER 1,000 COUNTY POPULATION)

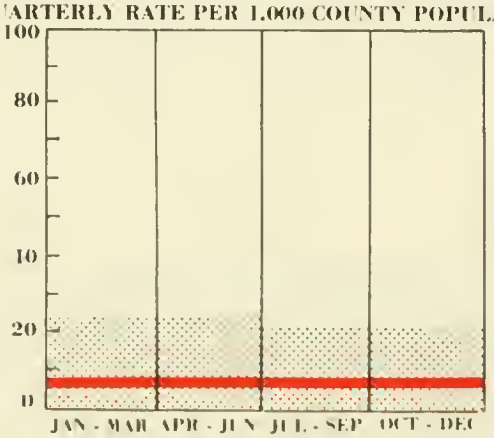

	MALE			FEMALE		
AGE	NUMBER	PERCENT OF TOTAL POP		NUMBER	PERCENT OF TOTAL POP	AGE
85-	35.	.6		49.	.8	85-
80-84	71.	1.2		65.	1.1	80-84
75-79	62.	1.1		71.	1.2	75-79
70-74	63.	1.1		68.	1.2	70-74
65-69	101.	1.7		91.	1.6	65-69
60-64	149.	2.6		113.	2.0	60-64
55-59	167.	2.9		176.	3.0	55-59
50-54	216.	3.7		181.	3.1	50-54
45-49	198.	3.4		186.	3.2	45-49
40-44	181.	3.1		183.	3.2	40-44
35-39	128.	2.2		166.	2.9	35-39
30-34	137.	2.4		137.	2.4	30-34
25-29	158.	2.7		132.	2.3	25-29
20-24	105.	1.8		129.	2.2	20-24
15-19	291.	5.0		251.	4.3	15-19
10-14	358.	6.2		357.	6.2	10-14
05-09	319.	5.5		289.	5.0	05-09
00-04	201.	3.5		195.	3.4	00-04
TOTAL	2940.			2839.		TOTAL

HEALTH & SOCIAL DISORDERS
RATE PER 1,000 COUNTY POPULATION

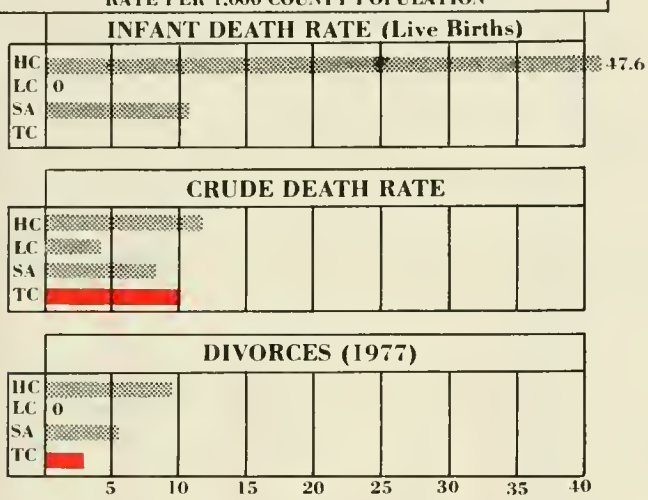

HEALTH - MEDICAL
ACTUAL NUMBER PRACTICING IN DIRECT PATIENT CARE

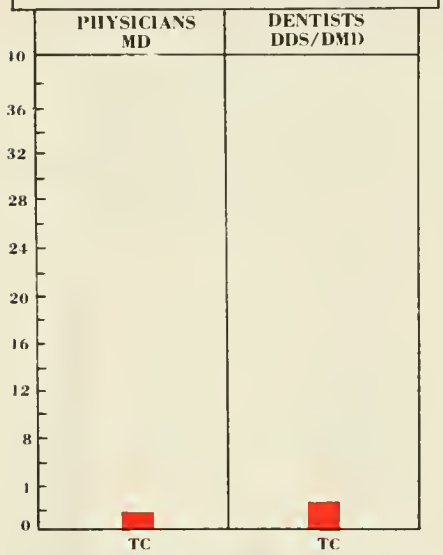

POPULATION PRACTITIONER		HOSPITAL BEDS	
2600	1733	60	22
MD	DDS DMD	SA	TC

ALCOHOL ADMISSIONS
RATE PER 1,000 COUNTY POPULATION

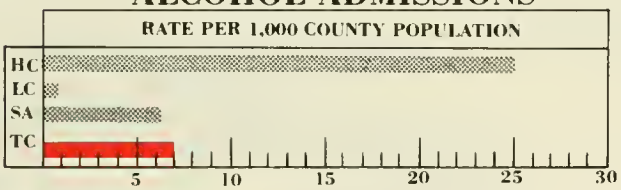

DEVELOPMENTALLY DISABLED
SERVED — RATE PER 1,000 COUNTY POPULATION

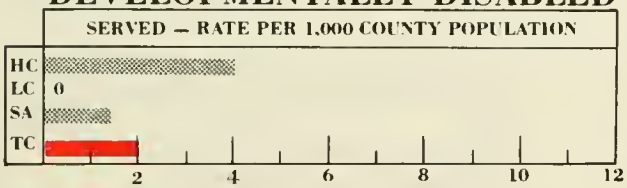

CRIME
RATE PER 1,000 COUNTY POPULATION

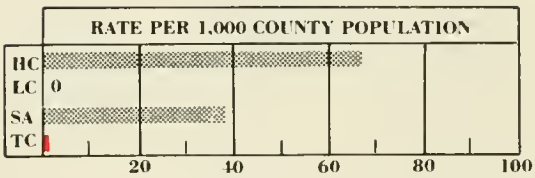

FOOD STAMP RECIPIENTS
(QUARTERLY) RATE PER 1,000 COUNTY POPULATION

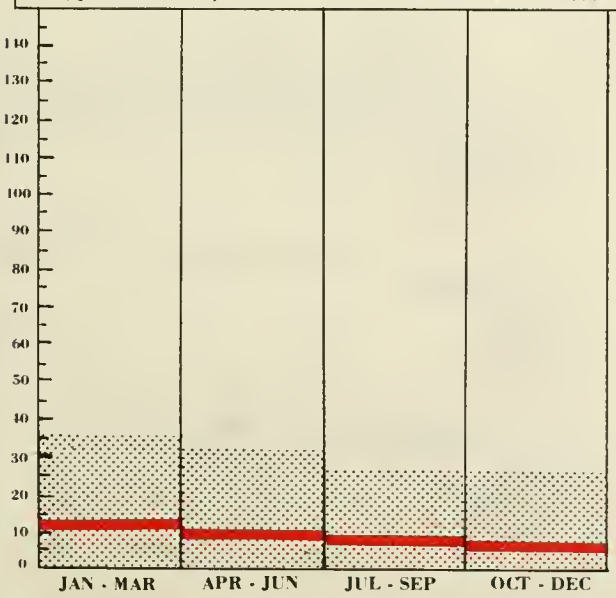

UNEMPLOYMENT
RATE QUARTERLY (Labor Force)

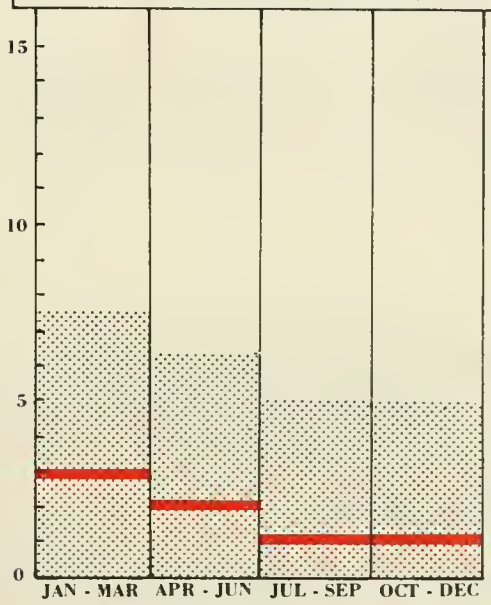

EFFECTIVE BUYING INCOME

MEDIAN HOUSEHOLD ERI

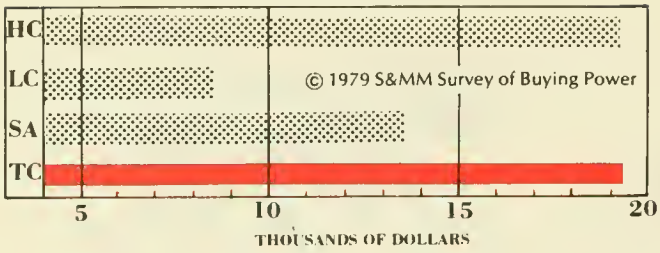

EFFECTIVE BUYING INCOME

PERCENT OF HOUSEHOLDS BY EBI GROUP

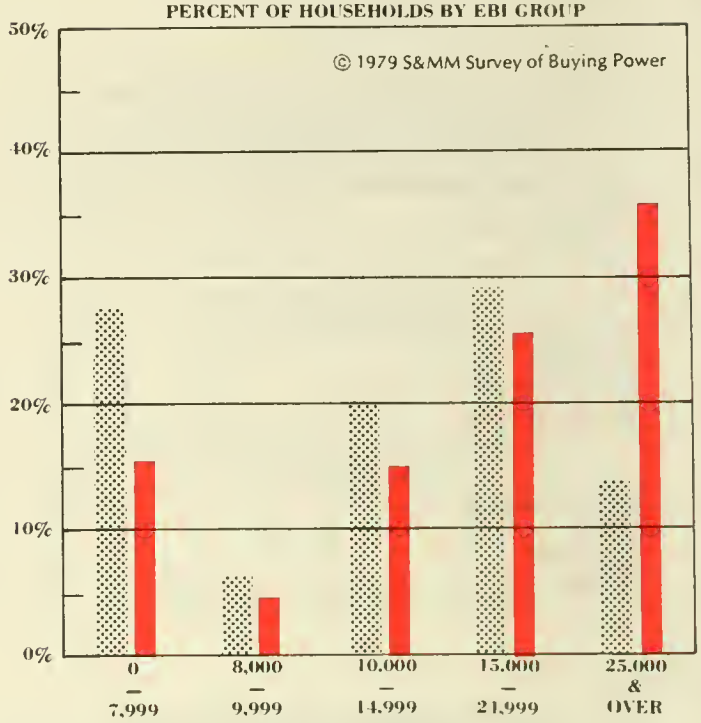

PER CAPITA INCOME

EST. 1969 & 1975

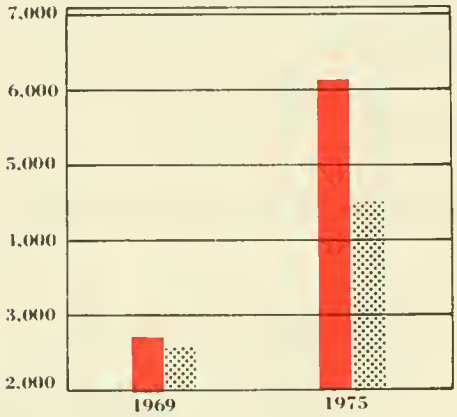

STATE AVERAGE
THIS COUNTY

INADEQUATE HOUSING

(1970 CENSUS)

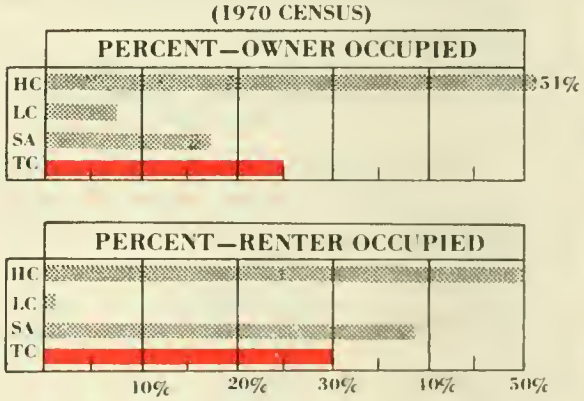

FUEL - HOUSING

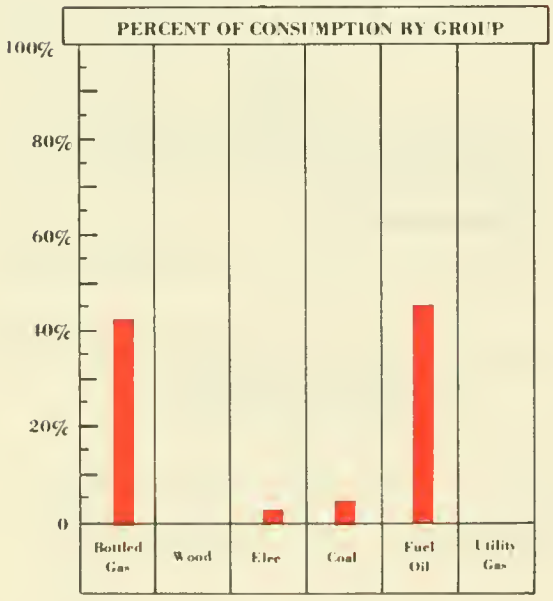

PUBLIC ASSISTANCE

RATE PER 1,000 COUNTY POPULATION



HIGH SCHOOL DROP OUT

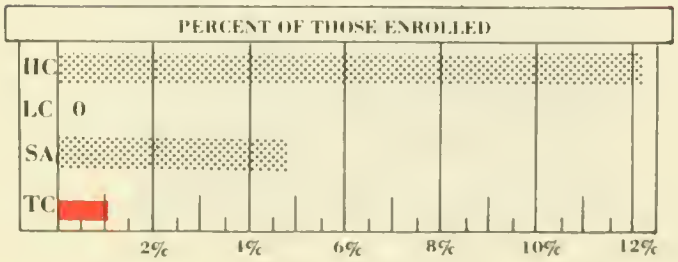

SHERIDAN

	NUMBER	RANK	% or RATE PER 1,000 * COUNTY POP.	RANK of PERCENT or RATE
POPULATION				
1978 Population	5,200	36		
Sq. Miles	1,694	41		
Population Density	3.07	26		
LOW INCOME POPULATION				
Poor Persons	655		11.4%	44.5*
Near Poor 125% Poverty	1,055		17.4%	44*
Low Income Elderly	179		26.5%	26.5*
HEALTH-MEDICAL				
Births	97		18.6*	17
Crude Deaths	54		10.4*	17
Infant Deaths	0		0	45.5*
Doctors, MD	2			
Dentists, DDS/ DMD	3			
Total Hospital Beds	22			
PUBLIC ASSISTANCE				
AFDC Recipients			7.7*	45.5*
Food Stamp Recipients			10.0*	49.5*
SSI Recipients	50		9.6*	22
EDUCATION				
High School Drop Outs	5		1.1%	52
SOCIAL & HEALTH DISORDERS				
Alcohol Admissions by County of Res.	37		7.1*	17.5*
Developmentally Disabled Served	11		2.11*	21
Crime Rate	6		1.1*	51
Divorces (1977)	18		3.5*	41*
HOUSING				
Owner Occupied Housing Units	1,392			
Owner Occupied-Inadequate Housing	349			17.5*
Renter Occupied Housing Units	423			
Renter Occupied-Inadequate Housing	126			44*
EMPLOYMENT				
Unemployment Rate			2.2%	55*
INCOME				
Effective Buying Income	19,333	1		
0 - 7,999			16.6%	55
8,000 - 9,999			5.1%	52
10,000 - 14,999			15.6%	50
15,000 - 24,999			26.7%	27.5*
25,000 - OVER			36.0%	1

SILVER BOW COUNTY

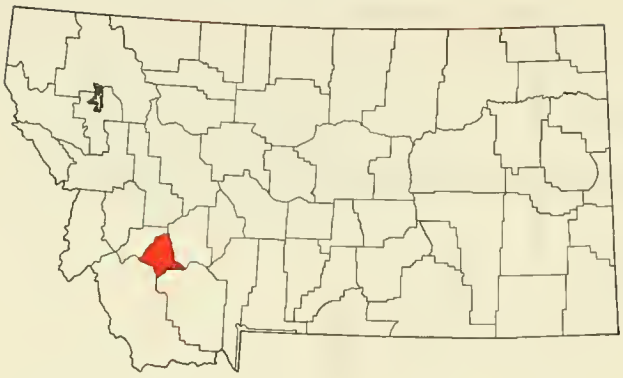

All Data for 1978 Except Where Noted

NOTE:
HC = Highest County
LC = Lowest County
SA = State Average
TC = This County

COUNTY POOR BY CCD
(1970 Census)

Total Persons Below Poverty Level
Shown in Red, Based on Sample Data

POPULATION BY SIZE OF URBAN CENTER
(1976 CENSUS REVISED POPULATION ESTIMATES)

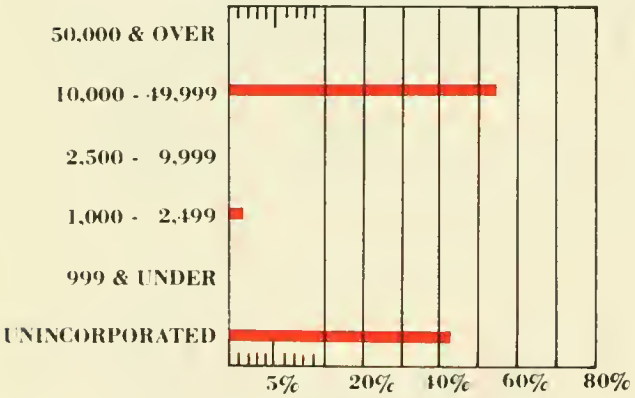

POPULATION BY AGE & SEX
(1970 CENSUS DATA)

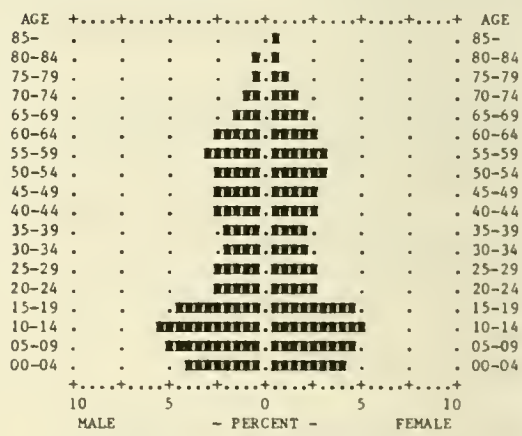

AID TO DEPENDENT CHILDREN
(QUARTERLY RATE PER 1,000 COUNTY POPULATION)

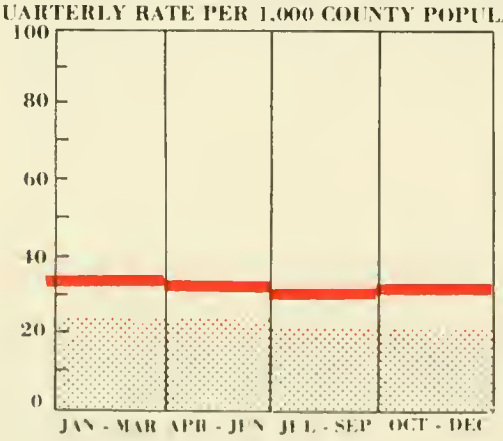

	MALE		FEMALE		
AGE	NUMBER	PERCENT OF TOTAL POP	NUMBER	PERCENT OF TOTAL POP	AGE
85-	118.	.3	263.	.6	85-
80-84	218.	.5	389.	.9	80-84
75-79	360.	.9	619.	1.5	75-79
70-74	558.	1.3	716.	1.7	70-74
65-69	784.	1.9	958.	2.3	65-69
60-64	1098.	2.6	1138.	2.7	60-64
55-59	1319.	3.1	1387.	3.3	55-59
50-54	1259.	3.0	1436.	3.4	50-54
45-49	1121.	2.7	1146.	2.7	45-49
40-44	1103.	2.6	1122.	2.7	40-44
35-39	913.	2.2	997.	2.4	35-39
30-34	1027.	2.4	1008.	2.4	30-34
25-29	1065.	2.5	1163.	2.8	25-29
20-24	1151.	2.7	1248.	3.0	20-24
15-19	2029.	4.8	1932.	4.6	15-19
10-14	2325.	5.5	2228.	5.3	10-14
05-09	2164.	5.2	2040.	4.9	05-09
00-04	1837.	4.4	1742.	4.1	00-04
TOTAL	20449.		21532.		TOTAL

HEALTH & SOCIAL DISORDERS
RATE PER 1,000 COUNTY POPULATION

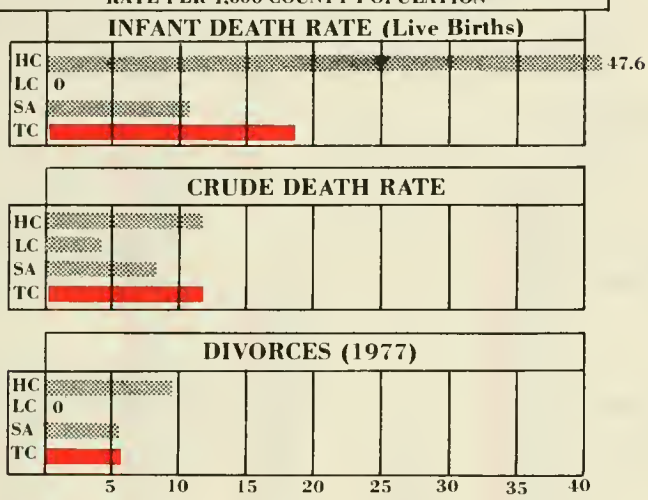

HEALTH - MEDICAL

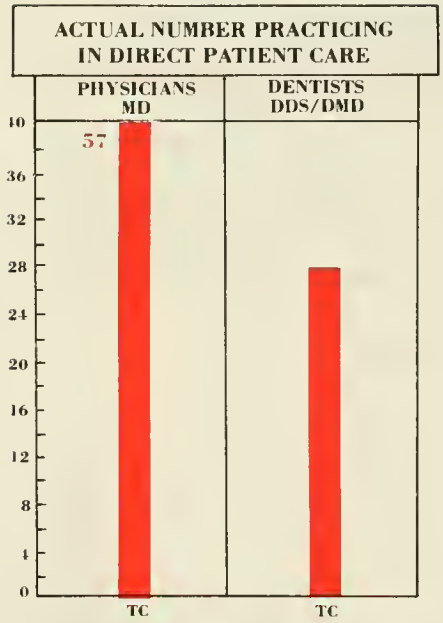

POPULATION PRACTITIONER		HOSPITAL BEDS	
698	1421	60	320
MD	DDS DMD	SA	TC

ALCOHOL ADMISSIONS
RATE PER 1,000 COUNTY POPULATION



DEVELOPMENTALLY DISABLED
SERVED — RATE PER 1,000 COUNTY POPULATION

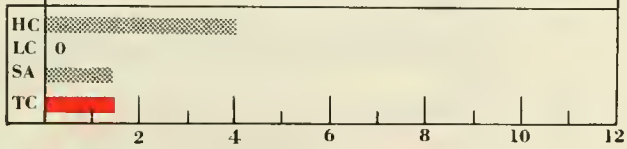

CRIME
RATE PER 1,000 COUNTY POPULATION

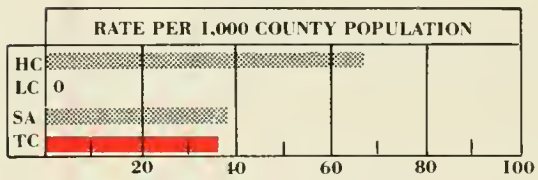

FOOD STAMP RECIPIENTS
(QUARTERLY) RATE PER 1,000 COUNTY POPULATION

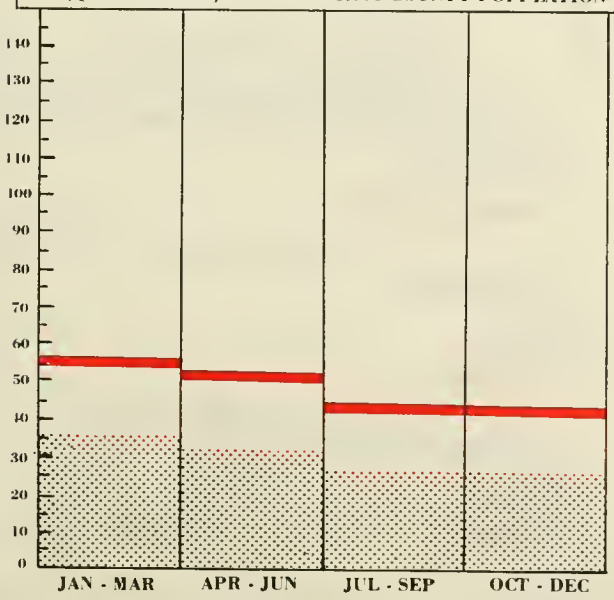

UNEMPLOYMENT
RATE QUARTERLY (Labor Force)

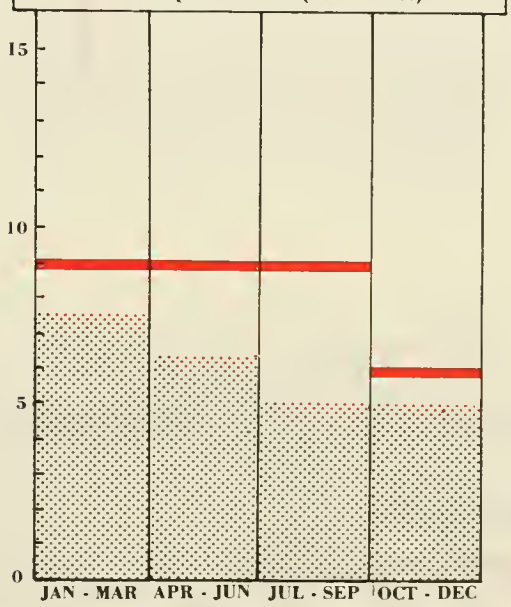

EFFECTIVE BUYING INCOME

MEDIAN HOUSEHOLD EBI

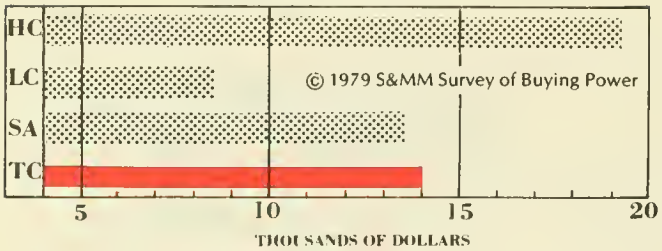

EFFECTIVE BUYING INCOME

PERCENT OF HOUSEHOLDS BY EBI GROUP

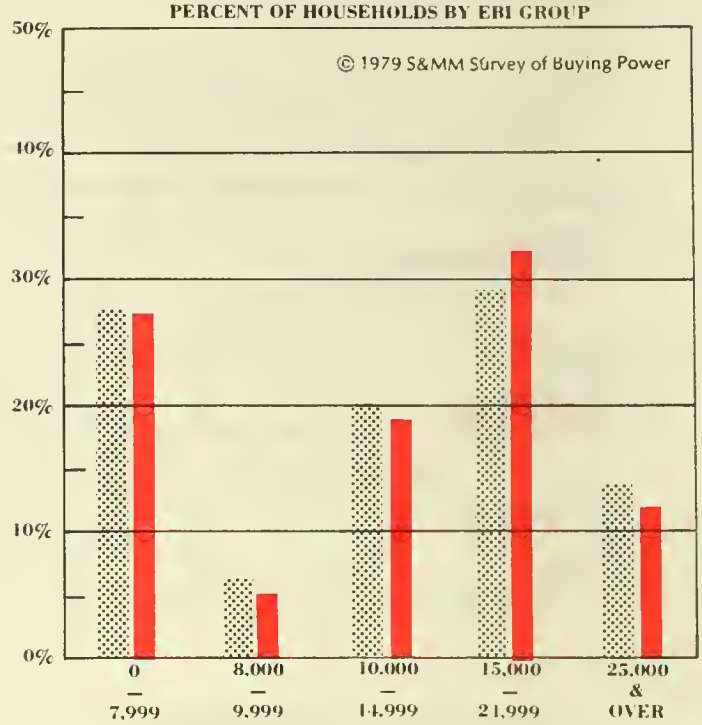

PER CAPITA INCOME

EST. 1969 & 1975

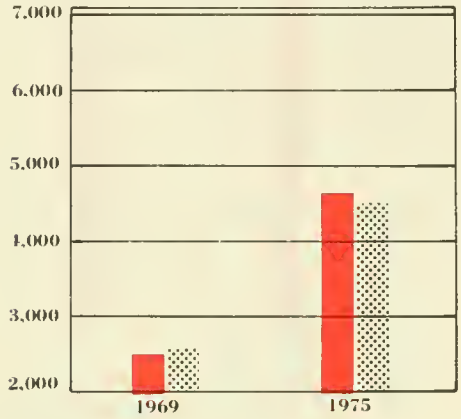

STATE AVERAGE
THIS COUNTY

INADEQUATE HOUSING

(1970 CENSUS)

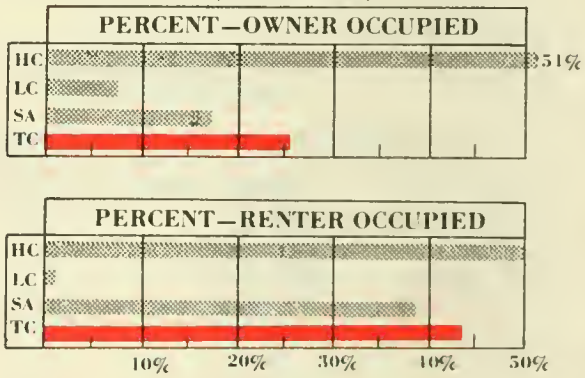

FUEL - HOUSING



PUBLIC ASSISTANCE

RATE PER 1,000 COUNTY POPULATION

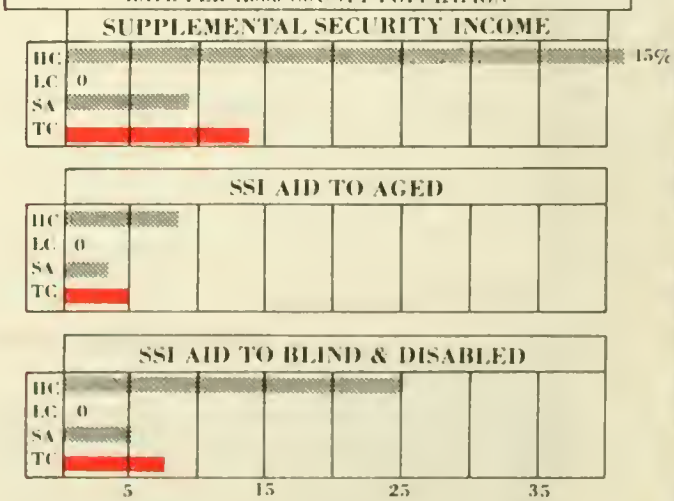

HIGH SCHOOL DROP OUT

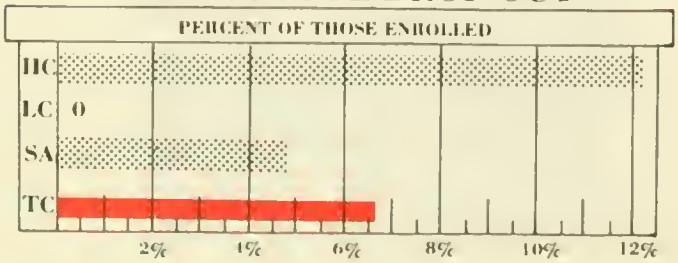

SILVER BOW

	NUMBER	RANK	% or RATE PER 1,000 * COUNTY POP.	RANK of PERCENT or RATE
POPULATION				
1978 Population	39,800	7		
Sq. Miles	715	56		
Population Density	55.66	1		
LOW INCOME POPULATION				
Poor Persons	4,765		11.4%	44.5*
Near Poor 125% Poverty	7,510		18.0%	40
Low Income Elderly	1,365		27.4%	24
HEALTH-MEDICAL				
Births	550		13.8*	44.5*
Crude Deaths	497		12.5*	2
Infant Deaths	10		18.2*	9.5*
Doctors, MD	57			
Dentists, DDS/DMD	28			
Total Hospital Beds	320			
PUBLIC ASSISTANCE				
AFDC Recipients			32.0*	9
Food Stamp Recipients			49.7*	7
SSI Recipients	549		13.8*	8
EDUCATION				
High School Drop Outs	122		6.7%	7
SOCIAL & HEALTH DISORDERS				
Alcohol Admissions by County of Res.	433		10.9*	6
Developmentally Disabled Served	60		1.51*	26
Crime Rate	1,564		36*	12
Divorces (1977)	251		6.2*	16*
HOUSING				
Owner Occupied Housing Units	9,527			
Owner Occupied-Inadequate Housing	2,462			15
Renter Occupied Housing Units	4,615			
Renter Occupied-Inadequate Housing	2,042			9
EMPLOYMENT				
Unemployment Rate			8.4%	5*
INCOME				
Effective Buying Income	14,094	19		
0 - 7,999			28.4%	33
8,000 - 9,999			6.4%	44
10,000 - 14,999			19.2%	34.5*
15,000 - 24,999			33.5%	6
25,000 - OVER			12.5%	30

STILLWATER COUNTY

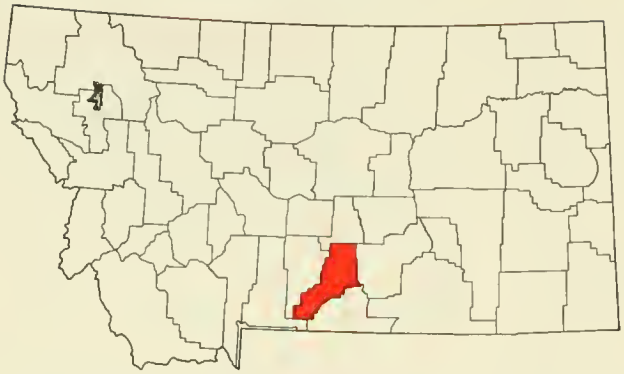

All Data for 1978 Except Where Noted

NOTE:
HC = Highest County
LC = Lowest County
SA = State Average
TC = This County

COUNTY POOR BY CCD
(1970 Census)

Total Persons Below Poverty Level
Shown in Red, Based on Sample Data

POPULATION BY SIZE OF URBAN CENTER
(1976 CENSUS REVISED POPULATION ESTIMATES)

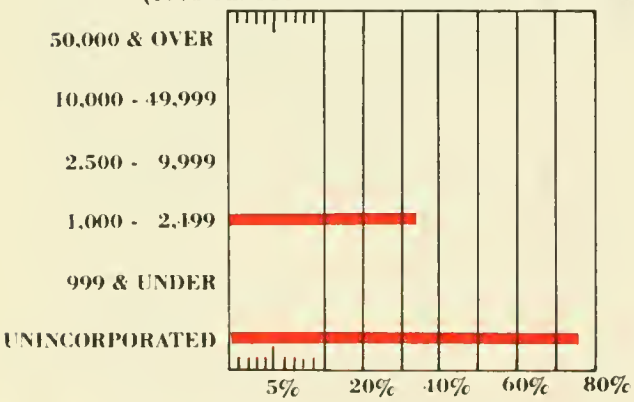

POPULATION BY AGE & SEX
(1970 CENSUS DATA)



AGE	MALE NUMBER	MALE PERCENT OF TOTAL POP	FEMALE NUMBER	FEMALE PERCENT OF TOTAL POP	AGE
85-	27.	.6	28.	.6	85-
80-84	49.	1.1	49.	1.1	80-84
75-79	54.	1.2	71.	1.5	75-79
70-74	83.	1.8	93.	2.0	70-74
65-69	127.	2.7	103.	2.2	65-69
60-64	121.	2.6	121.	2.6	60-64
55-59	157.	3.4	144.	3.1	55-59
50-54	163.	3.5	148.	3.2	50-54
45-49	130.	2.8	168.	3.6	45-49
40-44	137.	3.0	137.	3.0	40-44
35-39	118.	2.5	112.	2.4	35-39
30-34	85.	1.8	127.	2.7	30-34
25-29	124.	2.7	101.	2.2	25-29
20-24	113.	2.4	112.	2.4	20-24
15-19	225.	4.9	197.	4.3	15-19
10-14	251.	5.4	251.	5.4	10-14
05-09	227.	4.9	192.	4.1	05-09
00-04	147.	3.2	140.	3.0	00-04
TOTAL	2338.		2294.		TOTAL

AID TO DEPENDENT CHILDREN
(QUARTERLY RATE PER 1,000 COUNTY POPULATION)

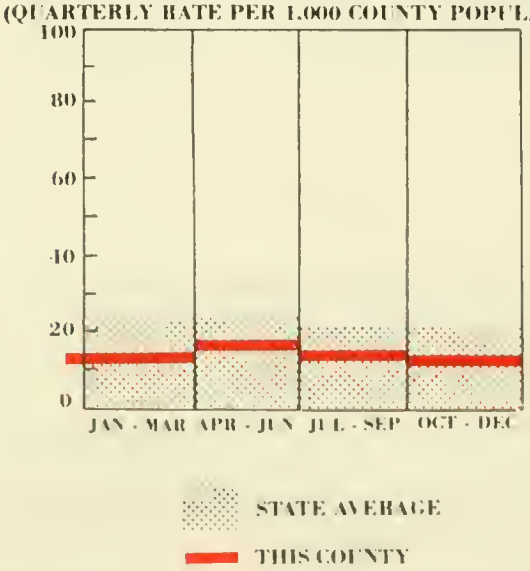

HEALTH & SOCIAL DISORDERS
RATE PER 1,000 COUNTY POPULATION

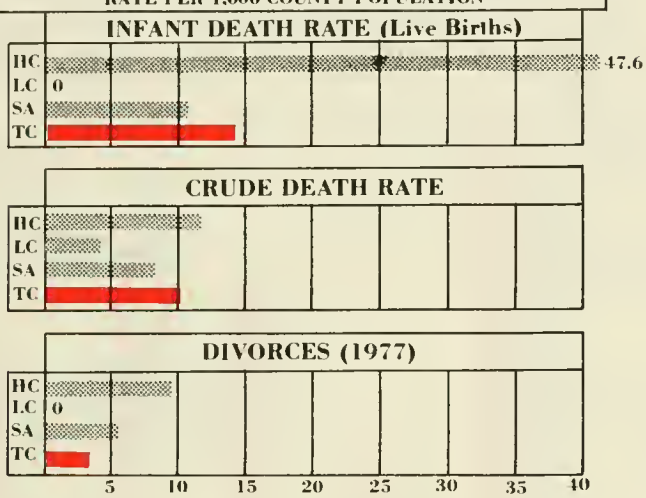

HEALTH - MEDICAL
ACTUAL NUMBER PRACTICING IN DIRECT PATIENT CARE

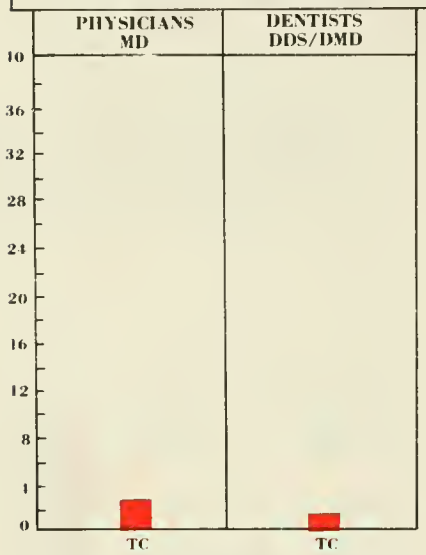

POPULATION PRACTITIONER		HOSPITAL BEDS	
1967	2950	60	27
MD	DDS DMD	SA	TC

ALCOHOL ADMISSIONS
RATE PER 1,000 COUNTY POPULATION

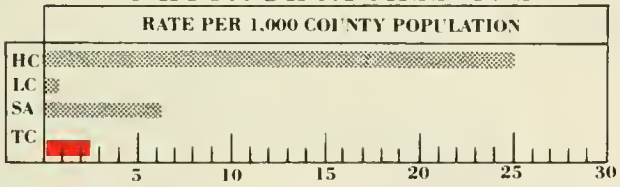

DEVELOPMENTALLY DISABLED
SERVED — RATE PER 1,000 COUNTY POPULATION



CRIME
RATE PER 1,000 COUNTY POPULATION

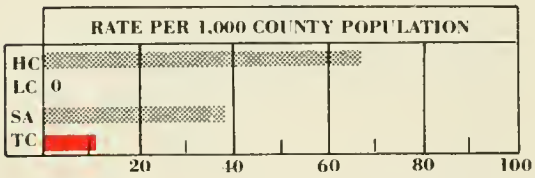

FOOD STAMP RECIPIENTS
(QUARTERLY) RATE PER 1,000 COUNTY POPULATION

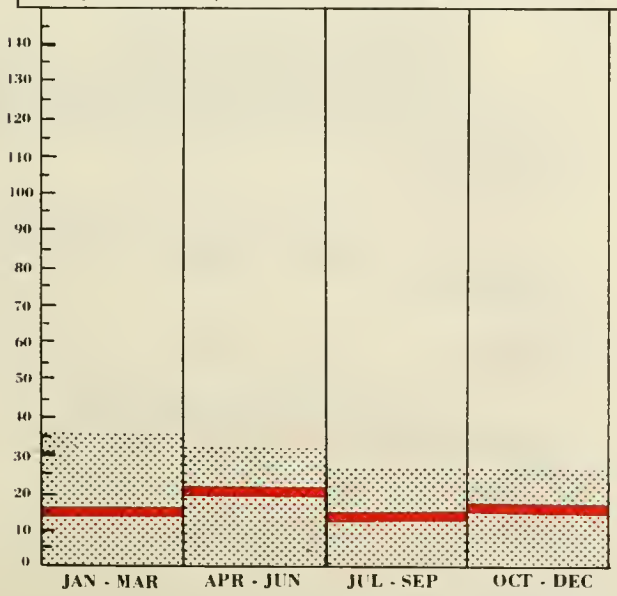

UNEMPLOYMENT
RATE QUARTERLY (Labor Force)

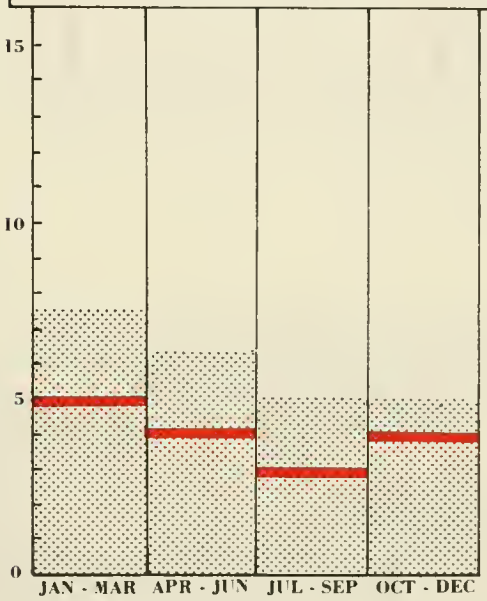

EFFECTIVE BUYING INCOME

MEDIAN HOUSEHOLD EBI

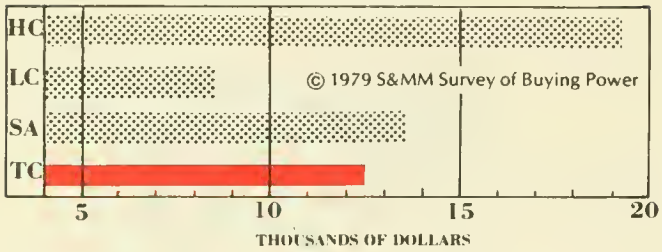

EFFECTIVE BUYING INCOME

PERCENT OF HOUSEHOLDS BY EBI GROUP

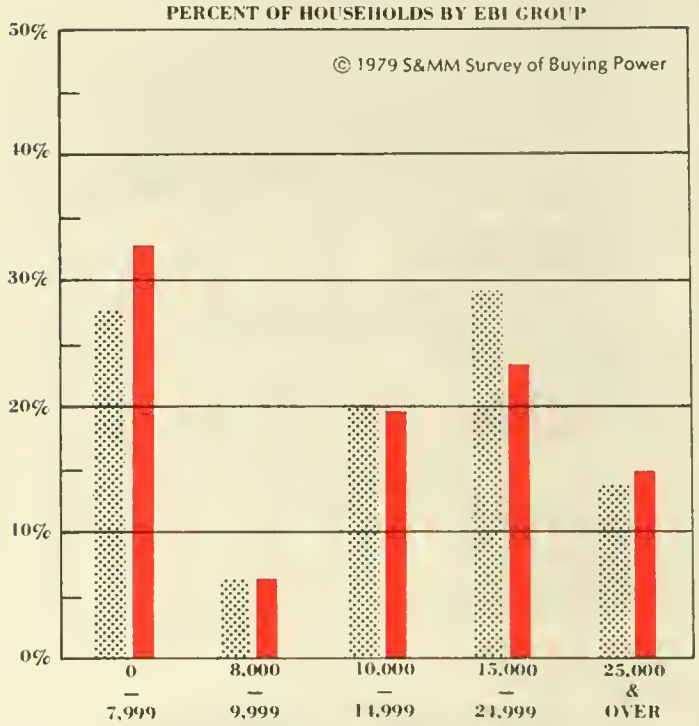

PER CAPITA INCOME

EST. 1969 & 1975

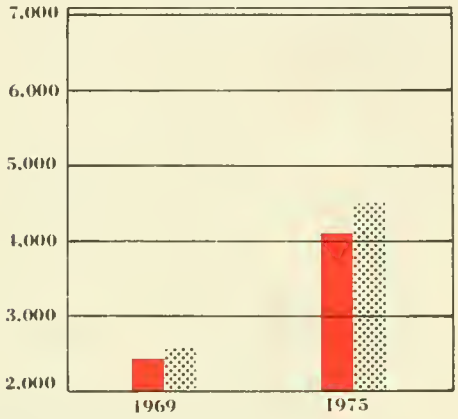

STATE AVERAGE
THIS COUNTY

INADEQUATE HOUSING

(1970 CENSUS)

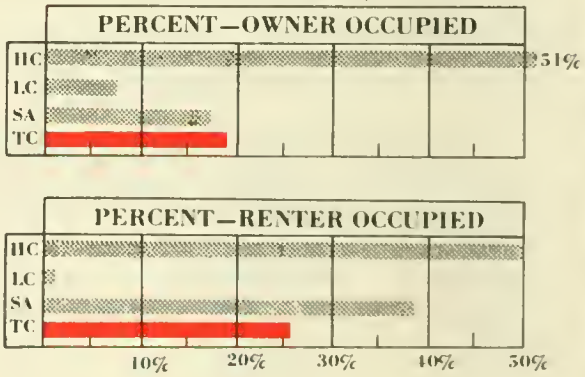

FUEL - HOUSING

PERCENT OF CONSUMPTION BY GROUP

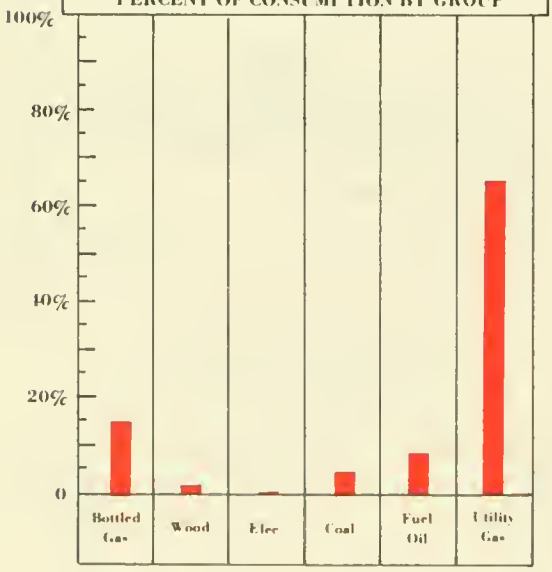

PUBLIC ASSISTANCE

RATE PER 1,000 COUNTY POPULATION



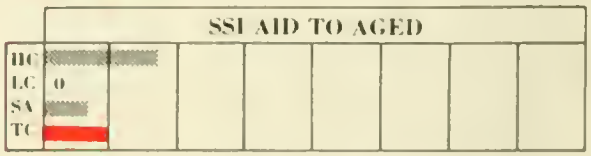



HIGH SCHOOL DROP OUT

PERCENT OF THOSE ENROLLED

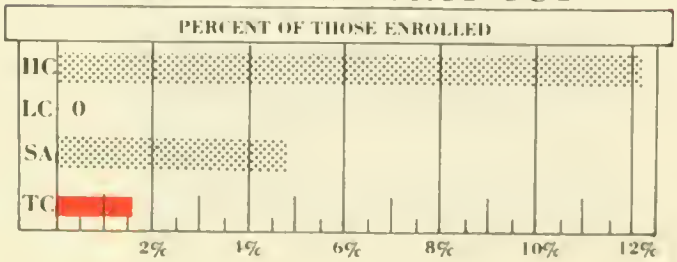

STILLWATER

	NUMBER	RANK	% or RATE PER 1,000 * COUNTY POP.	RANK of PERCENT or RATE
POPULATION				
1978 Population	5,900	32.5*		
Sq. Miles	1,794	38		
Population Density	3.29	22		
LOW INCOME POPULATION				
Poor Persons	628		13.7%	33
Near Poor 125% Poverty	994		21.6%	26
Low Income Elderly	225		32.9%	8
HEALTH-MEDICAL				
Births	71		12.0*	53.5*
Crude Deaths	59		10.0*	21*
Infant Deaths	1		14.1*	17
Doctors, MD	3			
Dentists, DDS/DMD	2			
Total Hospital Beds	27			
PUBLIC ASSISTANCE				
AFDC Recipients			12.8*	33
Food Stamp Recipients			17.9*	39
SSI Recipients	55		9.3*	25.5*
EDUCATION				
High School Drop Outs	7		1.6%	50
SOCIAL & HEALTH DISORDERS				
Alcohol Admissions by County of Res.	15		2.5*	49
Developmentally Disabled Served	17		2.88*	7
Crime Rate	61		11.3*	37
Divorces (1977)	20		3.8*	36.5*
HOUSING				
Owner Occupied Housing Units	1,145			
Owner Occupied-Inadequate Housing	212			34
Renter Occupied Housing Units	442			
Renter Occupied-Inadequate Housing	115			50.5*
EMPLOYMENT				
Unemployment Rate			4.3%	37*
INCOME				
Effective Buying Income	12,449	31		
0 - 7,999			33.5%	21
8,000 - 9,999			7.2%	32.5*
10,000 - 14,999			19.6%	33
15,000 - 24,999			24.2%	40
25,000 - OVER			15.5%	21

SWEET GRASS COUNTY

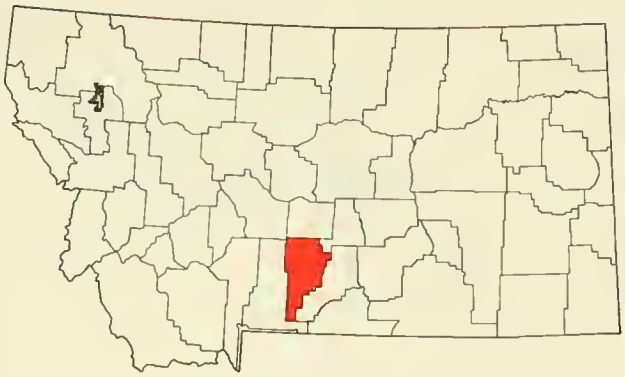

All Data for 1978 Except Where Noted

NOTE:
HC = Highest County
LC = Lowest County
SA = State Average
TC = This County

COUNTY POOR BY CCD
(1970 Census)

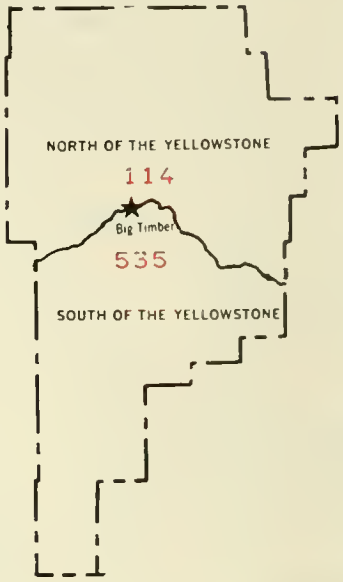

Total Persons Below Poverty Level
Shown in Red. Based on Sample Data

POPULATION BY SIZE OF URBAN CENTER
(1976 CENSUS REVISED POPULATION ESTIMATES)

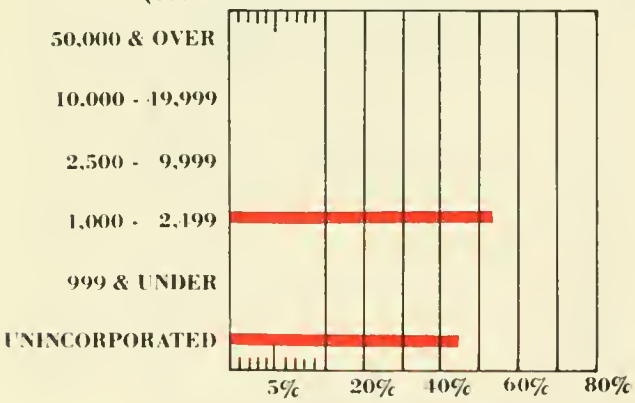

POPULATION BY AGE & SEX
(1970 CENSUS DATA)

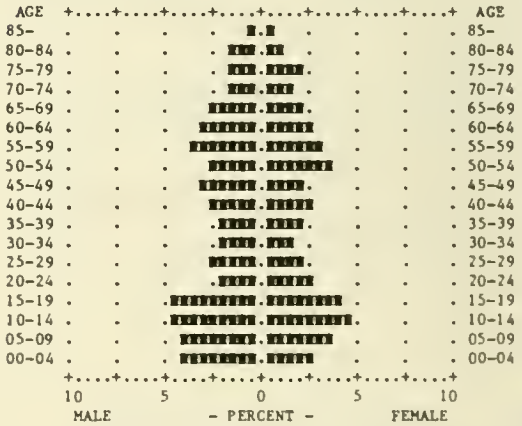

AID TO DEPENDENT CHILDREN
(QUARTERLY RATE PER 1,000 COUNTY POPULATION)

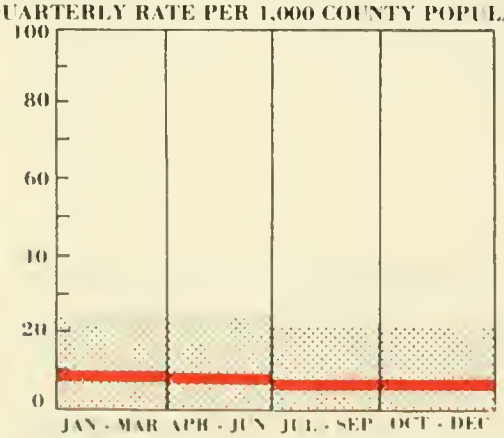

	MALE		FEMALE		
AGE	NUMBER	PERCENT OF TOTAL POP	NUMBER	PERCENT OF TOTAL POP	AGE
85-	21.	.7	22.	.7	85-
80-84	49.	1.6	35.	1.2	80-84
75-79	52.	1.7	63.	2.1	75-79
70-74	59.	2.0	48.	1.6	70-74
65-69	79.	2.7	66.	2.2	65-69
60-64	96.	3.2	77.	2.6	60-64
55-59	109.	3.7	99.	3.3	55-59
50-54	86.	2.9	117.	3.9	50-54
45-49	92.	3.1	73.	2.4	45-49
40-44	88.	3.0	78.	2.6	40-44
35-39	68.	2.3	74.	2.5	35-39
30-34	73.	2.4	52.	1.7	30-34
25-29	89.	3.0	73.	2.4	25-29
20-24	69.	2.3	79.	2.7	20-24
15-19	137.	4.6	122.	4.1	15-19
10-14	140.	4.7	145.	4.9	10-14
05-09	129.	4.3	112.	3.8	05-09
00-04	120.	4.0	89.	3.0	00-04
TOTAL	1556.		1424.		TOTAL

HEALTH & SOCIAL DISORDERS
RATE PER 1,000 COUNTY POPULATION

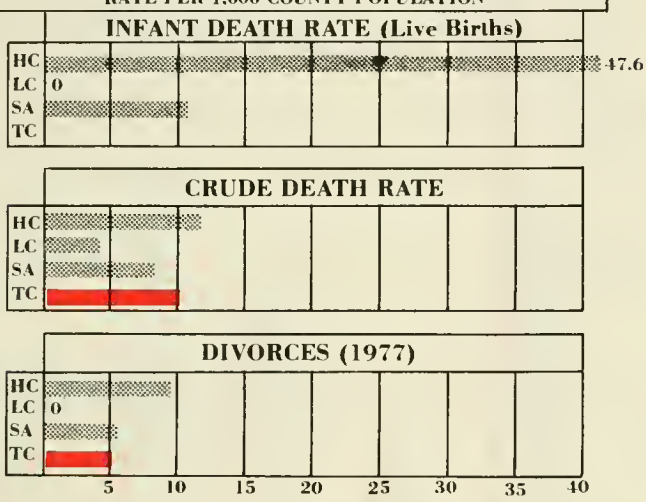

HEALTH - MEDICAL



POPULATION PRACTITIONER		HOSPITAL BEDS	
1067	1600	60	17
MD	DDS DMD	SA	TC

ALCOHOL ADMISSIONS
RATE PER 1,000 COUNTY POPULATION



DEVELOPMENTALLY DISABLED
SERVED — RATE PER 1,000 COUNTY POPULATION

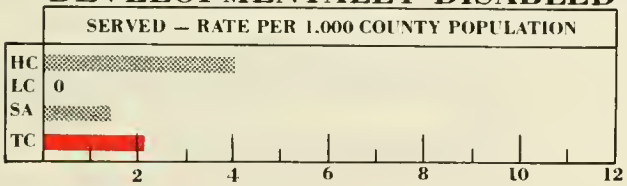

CRIME
RATE PER 1,000 COUNTY POPULATION

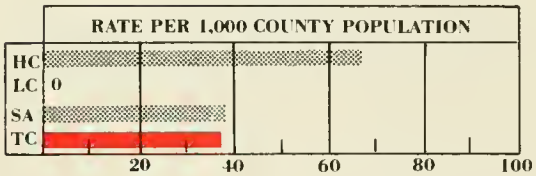

FOOD STAMP RECIPIENTS
(QUARTERLY) RATE PER 1,000 COUNTY POPULATION

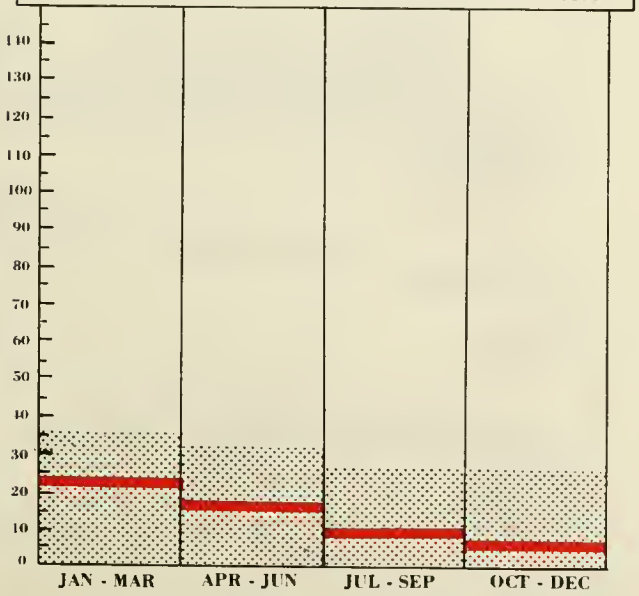

UNEMPLOYMENT
RATE QUARTERLY (Labor Force)

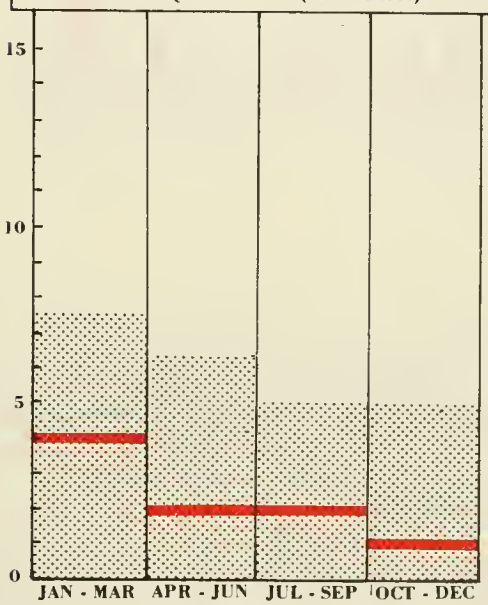

EFFECTIVE BUYING INCOME

MEDIAN HOUSEHOLD ERI

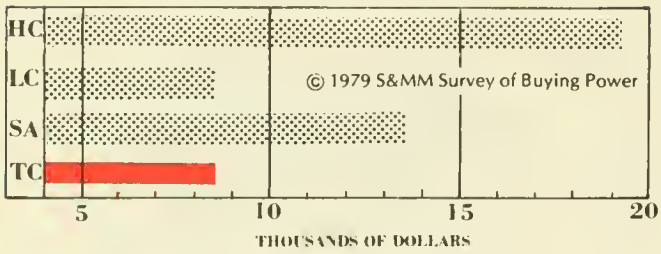

EFFECTIVE BUYING INCOME

PERCENT OF HOUSEHOLDS BY ERI GROUP

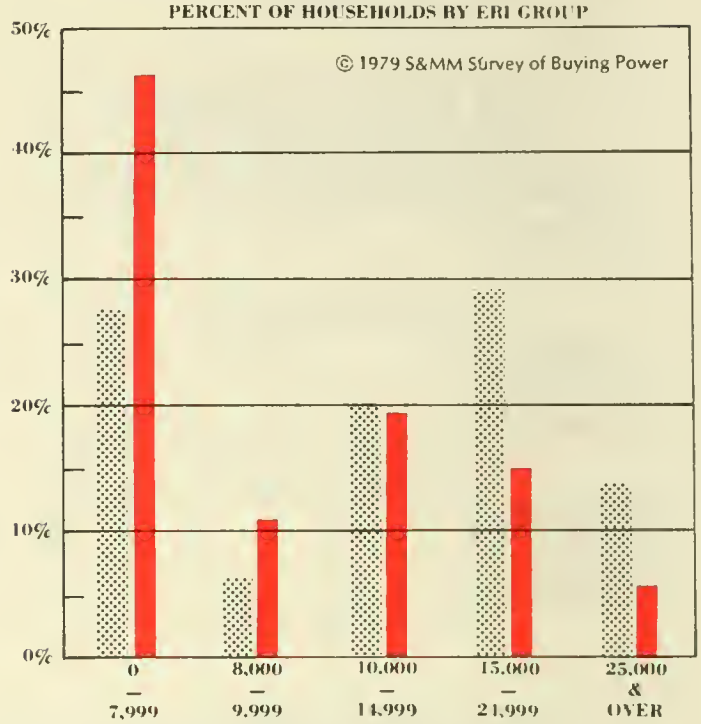

PER CAPITA INCOME

EST. 1969 & 1975

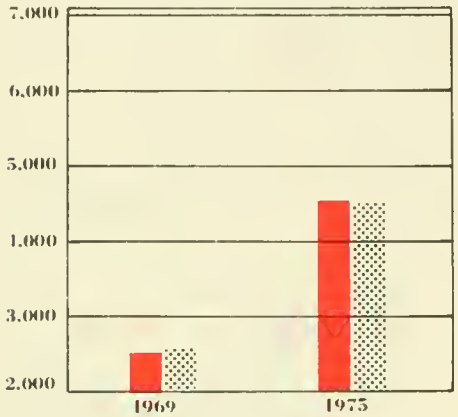

STATE AVERAGE
THIS COUNTY

INADEQUATE HOUSING

(1970 CENSUS)

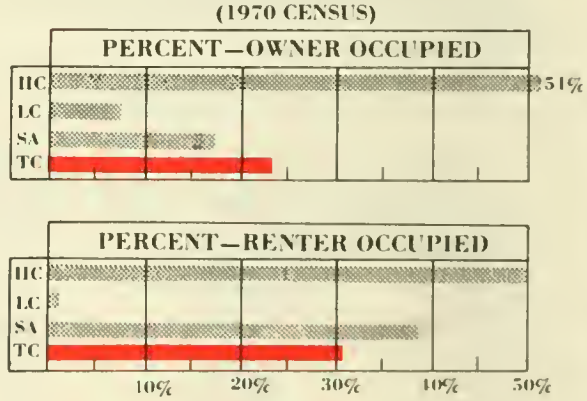

FUEL - HOUSING

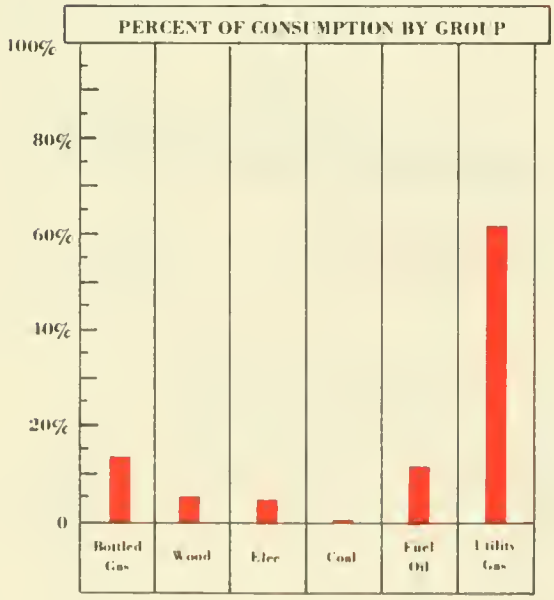

PUBLIC ASSISTANCE

RATE PER 1,000 COUNTY POPULATION



HIGH SCHOOL DROP OUT

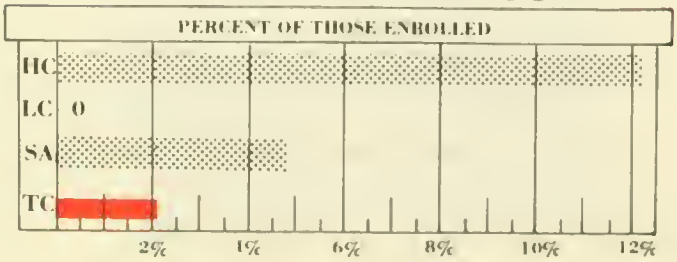

SWEET GRASS

	NUMBER	RANK	% or RATE PER 1,000 * COUNTY POP.	RANK of PERCENT or RATE
POPULATION				
1978 Population	3,200	41		
Sq. Miles	1,840	37		
Population Density	1.74	40.5*		
LOW INCOME POPULATION				
Poor Persons	692		23.6%	6
Near Poor 125% Poverty	894		30.4%	9
Low Income Elderly	140		28.3%	18
HEALTH-MEDICAL				
Births	43		13.4*	46.5*
Crude Deaths	34		10.6*	12*
Infant Deaths	0		0.0	45.5*
Doctors, MD	3			
Dentists, DDS/DMD	2			
Total Hospital Beds	17			
PUBLIC ASSISTANCE				
AFDC Recipients			7.9*	44
Food Stamp Recipients			14.5*	42.5*
SSI Recipients	27		8.4*	33
EDUCATION				
High School Drop Outs	5		2.3%	40
SOCIAL & HEALTH DISORDERS				
Alcohol Admissions by County of Res.	10		3.1*	43*
Developmentally Disabled Served	7		2.19*	14.5*
Crime Rate	121		38.5*	11
Divorces (1977)	17		5.5*	23.5*
HOUSING				
Owner Occupied Housing Units	743			
Owner Occupied-Inadequate Housing	178			21*
Renter Occupied Housing Units	313			
Renter Occupied-Inadequate Housing	96			41.5*
EMPLOYMENT				
Unemployment Rate			2.5%	54
INCOME				
Effective Buying Income	8,474	55		
0 - 7,999			47.1%	1
8,000 - 9,999			11.5%	5
10,000 - 14,999			19.7%	31.5*
15,000 - 24,999			15.2%	56
25,000 - OVER			6.5%	48

TETON COUNTY

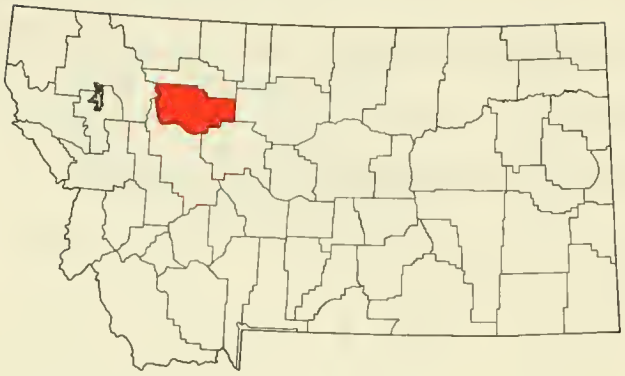

COUNTY POOR BY CCD
(1970 Census)

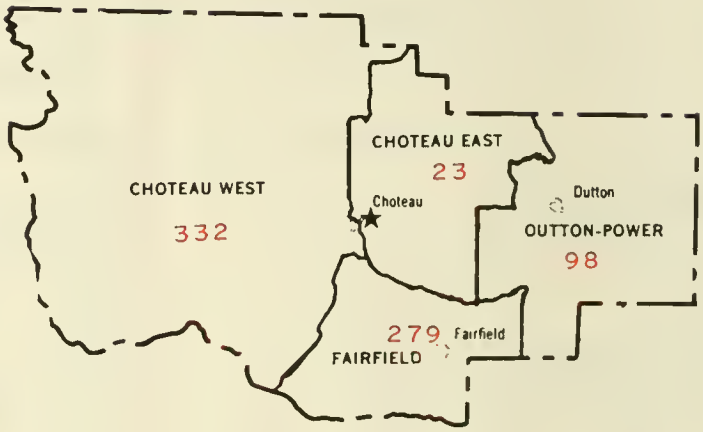

All Data for 1978 Except Where Noted

NOTE:
HC = Highest County
LC = Lowest County
SA = State Average
TC = This County

Total Persons Below Poverty Level
Shown in Red, Based on Sample Data

POPULATION BY SIZE OF URBAN CENTER
(1976 CENSUS REVISED POPULATION ESTIMATES)

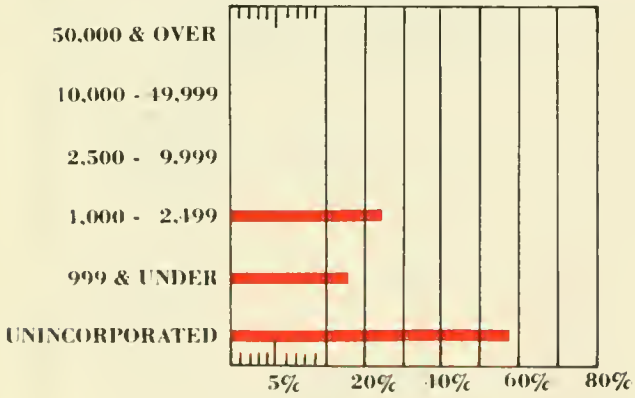

POPULATION BY AGE & SEX
(1970 CENSUS DATA)

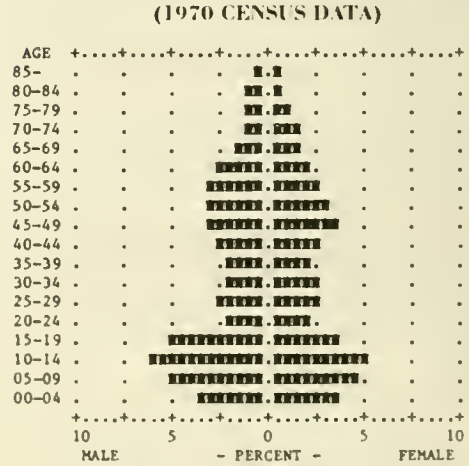

AID TO DEPENDENT CHILDREN
(QUARTERLY RATE PER 1,000 COUNTY POPULATION)

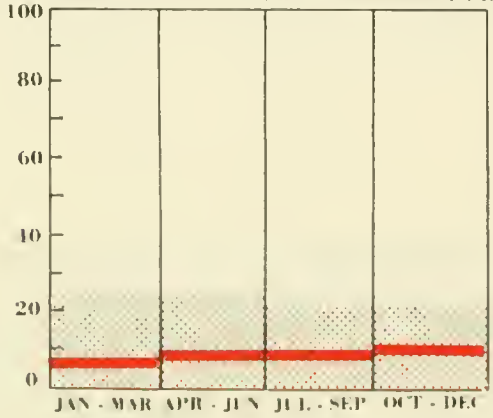

AGE	MALE NUMBER	MALE PERCENT OF TOTAL POP	FEMALE NUMBER	FEMALE PERCENT OF TOTAL POP	AGE
85-	33.	.5	40.	.7	85-
80-84	69.	1.1	58.	.9	80-84
75-79	74.	1.2	84.	1.4	75-79
70-74	85.	1.4	99.	1.6	70-74
65-69	114.	1.9	107.	1.7	65-69
60-64	176.	2.9	128.	2.1	60-64
55-59	187.	3.1	175.	2.9	55-59
50-54	201.	3.3	210.	3.4	50-54
45-49	207.	3.4	216.	3.5	45-49
40-44	162.	2.6	172.	2.8	40-44
35-39	149.	2.4	142.	2.3	35-39
30-34	151.	2.5	155.	2.5	30-34
25-29	153.	2.5	153.	2.5	25-29
20-24	141.	2.3	141.	2.3	20-24
15-19	322.	5.3	243.	4.0	15-19
10-14	385.	6.3	325.	5.3	10-14
05-09	327.	5.3	296.	4.8	05-09
00-04	216.	3.5	220.	3.6	00-04
TOTAL	3152.		2964.		TOTAL

HEALTH & SOCIAL DISORDERS
RATE PER 1,000 COUNTY POPULATION

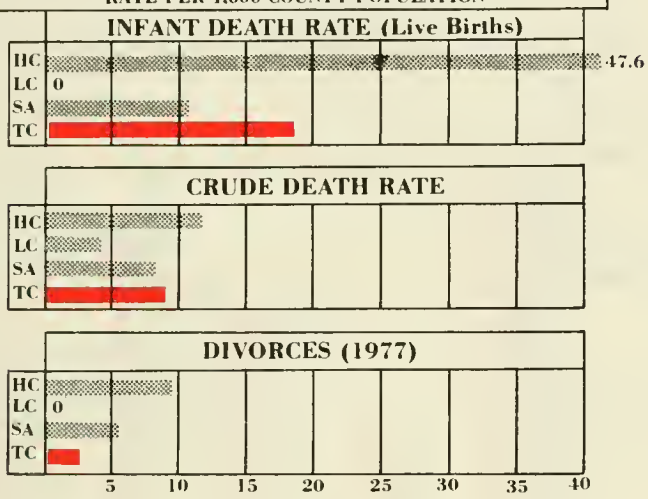

HEALTH - MEDICAL

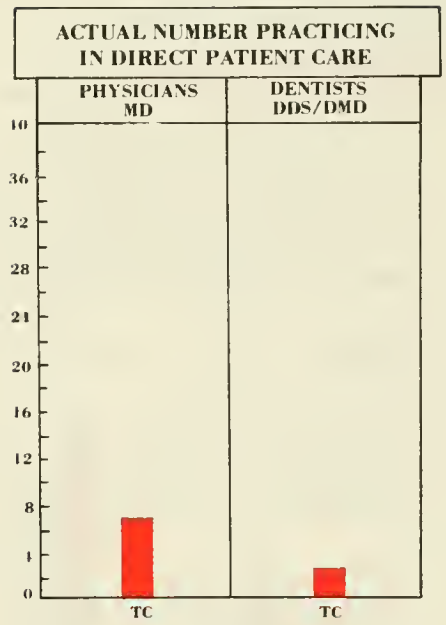

POPULATION PRACTITIONER		HOSPITAL BEDS	
957	2233	60	22
MD	DDS DMD	SA	TC

ALCOHOL ADMISSIONS
RATE PER 1,000 COUNTY POPULATION

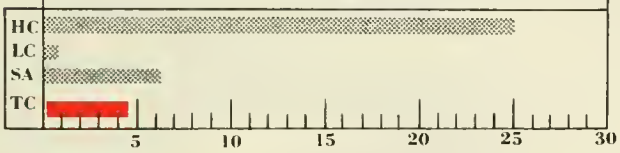

DEVELOPMENTALLY DISABLED
SERVED — RATE PER 1,000 COUNTY POPULATION

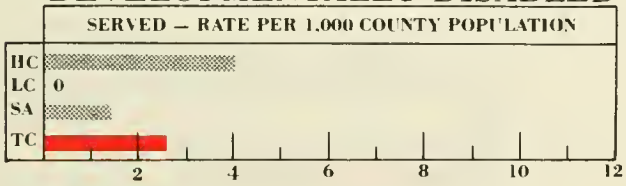

CRIME
RATE PER 1,000 COUNTY POPULATION

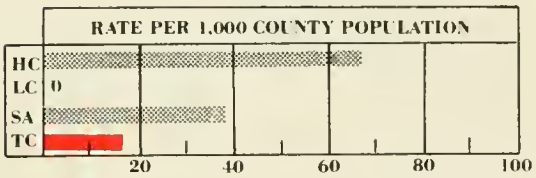

FOOD STAMP RECIPIENTS
(QUARTERLY) RATE PER 1,000 COUNTY POPULATION

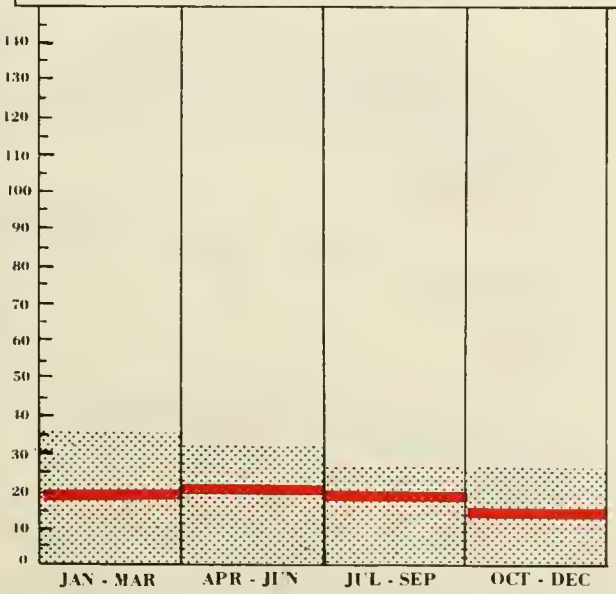

UNEMPLOYMENT
RATE QUARTERLY (Labor Force)

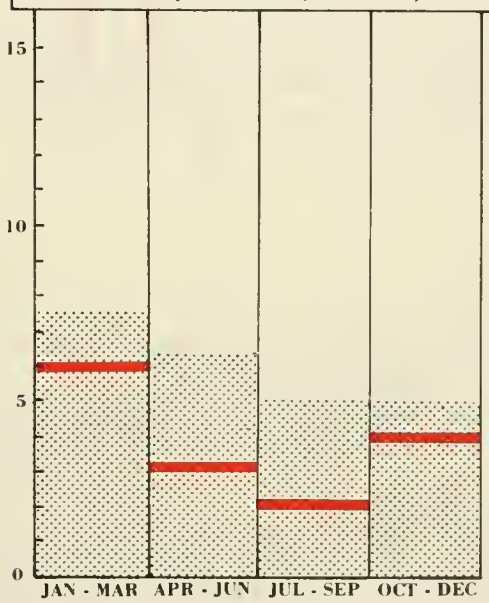

EFFECTIVE BUYING INCOME

MEDIAN HOUSEHOLD EBI

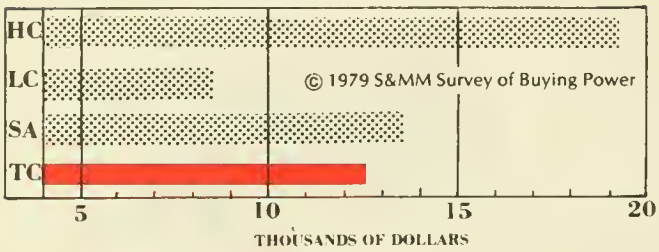

EFFECTIVE BUYING INCOME

PERCENT OF HOUSEHOLDS BY EBI GROUP

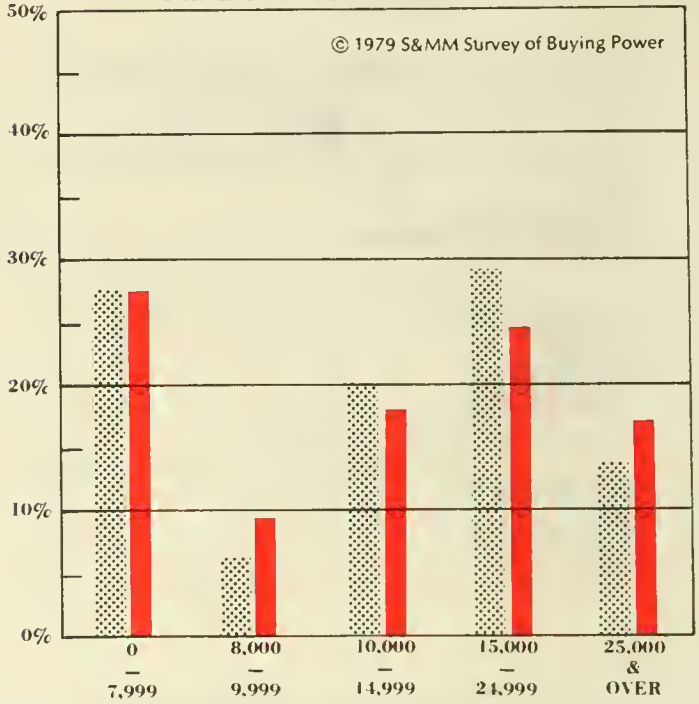

PER CAPITA INCOME

EST. 1969 & 1975

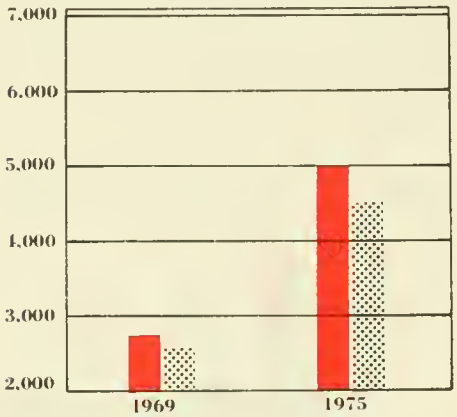

STATE AVERAGE
THIS COUNTY

INADEQUATE HOUSING

(1970 CENSUS)

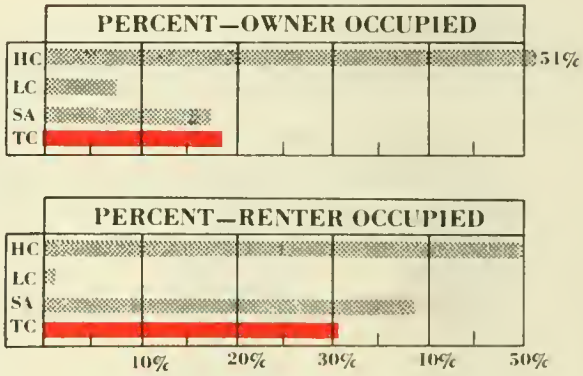

FUEL - HOUSING

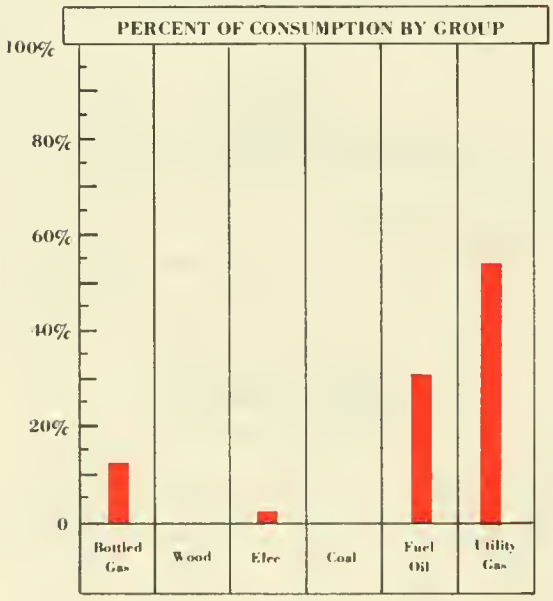

PUBLIC ASSISTANCE

RATE PER 1,000 COUNTY POPULATION



HIGH SCHOOL DROP OUT

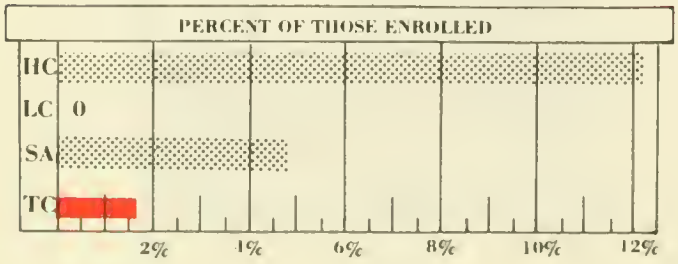

TETON

	NUMBER	RANK	% or RATE PER 1,000 * COUNTY POP.	RANK of PERCENT or RATE
POPULATION				
1978 Population	6,700	31		
Sq. Miles	2,294	31		
Population Density	2.92	28		
LOW INCOME POPULATION				
Poor Persons	729		12.0%	39
Near Poor 125% Poverty	1,078		17.8	41
Low Income Elderly	161		21.1%	44
HEALTH-MEDICAL				
Births	111		16.6*	33.5*
Crude Deaths	62		9.2*	24.5*
Infant Deaths	2		18*	11
Doctors, MD	7			
Dentists, DDS/DMD	3			
Total Hospital Beds	22			
PUBLIC ASSISTANCE				
AFDC Recipients			9.7*	40*
Food Stamp Recipients			21.2*	34
SSI Recipients	61		9.1*	27
EDUCATION				
High School Drop Outs	10		1.8%	46.5*
SOCIAL & HEALTH DISORDERS				
Alcohol Admissions by County of Res.	30		4.5*	33
Developmentally Disabled Served	18		2.69*	9
Crime Rate	107		16.9*	26
Divorces (1977)	24		3.7*	39
HOUSING				
Owner Occupied Housing Units	1,436			
Owner Occupied-Inadequate Housing	269			34*
Renter Occupied Housing Units	507			
Renter Occupied-Inadequate Housing	156			41.5*
EMPLOYMENT				
Unemployment Rate			4.1%	41.5*
INCOME				
Effective Buying Income	12,873	26		
0 - 7,999			28.6%	32
8,000 - 9,999			9.5%	14
10,000 - 14,999			18.7%	40
15,000 - 24,999			25.3%	35.5*
25,000 - OVER			17.9%	18

TOOLE COUNTY

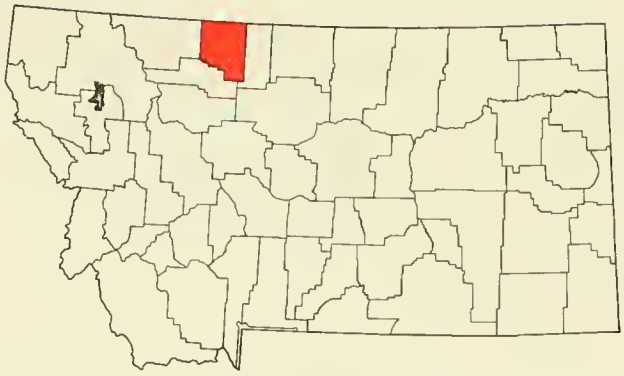

All Data for 1978 Except Where Noted

NOTE:
HC = Highest County
LC = Lowest County
SA = State Average
TC = This County

COUNTY POOR BY CCD
(1970 Census)

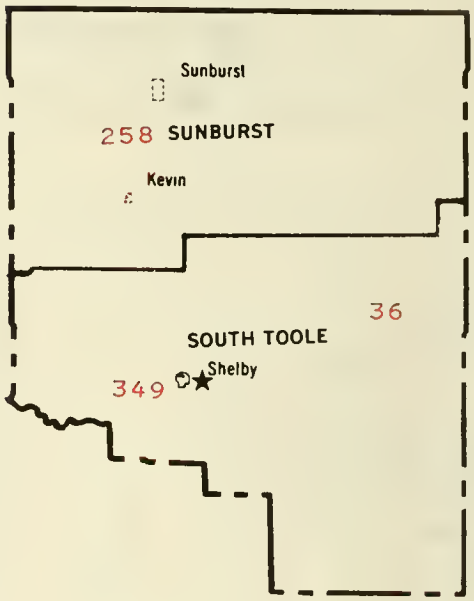

Total Persons Below Poverty Level
Shown in Red, Based on Sample Data

POPULATION BY SIZE OF URBAN CENTER
(1976 CENSUS REVISED POPULATION ESTIMATES)

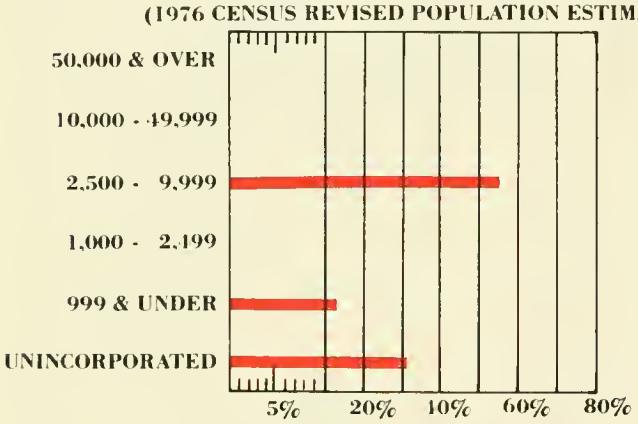

POPULATION BY AGE & SEX
(1970 CENSUS DATA)



AID TO DEPENDENT CHILDREN
(QUARTERLY RATE PER 1,000 COUNTY POPULATION)

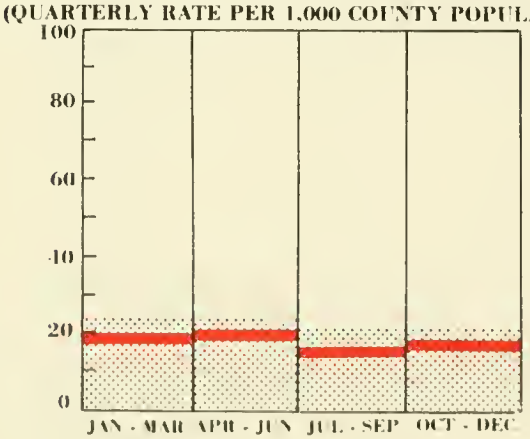

STATE AVERAGE

THIS COUNTY

	MALE		FEMALE		
AGE	NUMBER	PERCENT OF TOTAL POP	NUMBER	PERCENT OF TOTAL POP	AGE
85-	33.	.6	36.	.6	85-
80-84	51.	.9	52.	.9	80-84
75-79	39.	.7	69.	1.2	75-79
70-74	62.	1.1	75.	1.3	70-74
65-69	88.	1.5	84.	1.4	65-69
60-64	137.	2.3	110.	1.9	60-64
55-59	175.	3.0	162.	2.8	55-59
50-54	221.	3.8	205.	3.5	50-54
45-49	189.	3.2	185.	3.2	45-49
40-44	170.	2.9	160.	2.7	40-44
35-39	151.	2.6	173.	3.0	35-39
30-34	137.	2.3	153.	2.6	30-34
25-29	148.	2.5	136.	2.3	25-29
20-24	115.	2.0	170.	2.9	20-24
15-19	283.	4.8	275.	4.7	15-19
10-14	381.	6.5	388.	6.6	10-14
05-09	314.	5.4	288.	4.9	05-09
00-04	212.	3.6	212.	3.6	00-04
TOTAL	2906.		2933.		TOTAL

HEALTH & SOCIAL DISORDERS
RATE PER 1,000 COUNTY POPULATION

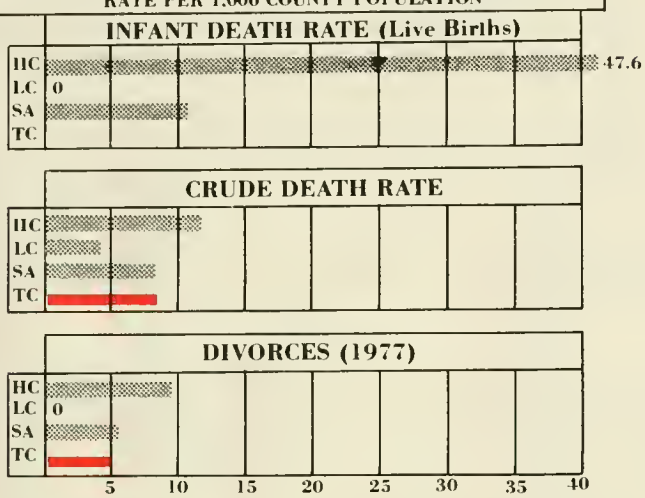

HEALTH - MEDICAL

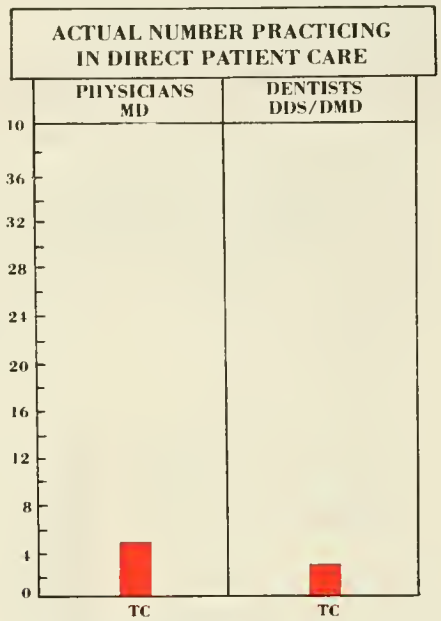

POPULATION PRACTITIONER		HOSPITAL BEDS	
1080	1800	60	24
MD	DDS DMD	SA	TC

ALCOHOL ADMISSIONS
RATE PER 1,000 COUNTY POPULATION



DEVELOPMENTALLY DISABLED
SERVED — RATE PER 1,000 COUNTY POPULATION



CRIME
RATE PER 1,000 COUNTY POPULATION

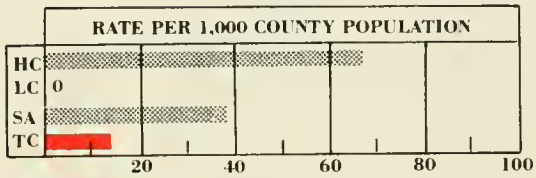

FOOD STAMP RECIPIENTS
(QUARTERLY) RATE PER 1,000 COUNTY POPULATION

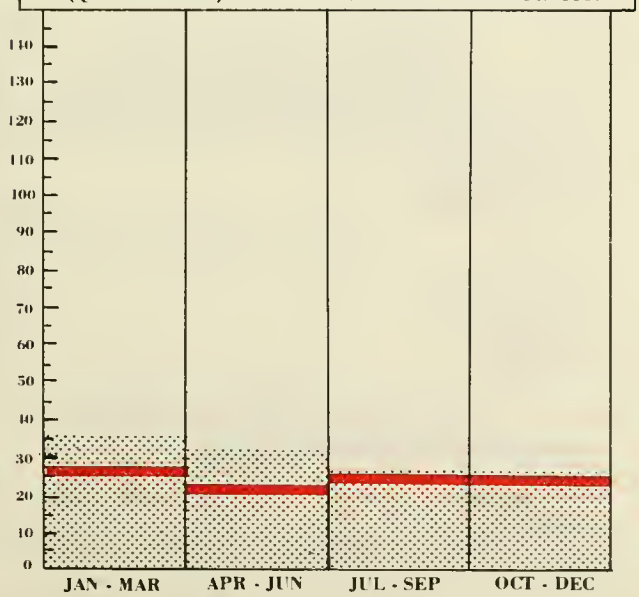

UNEMPLOYMENT
RATE QUARTERLY (Labor Force)

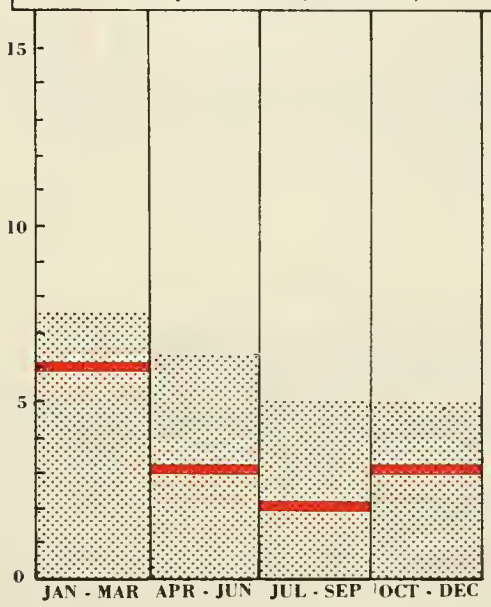

EFFECTIVE BUYING INCOME

MEDIAN HOUSEHOLD EBI

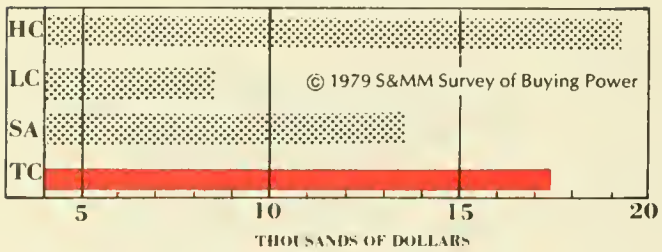

EFFECTIVE BUYING INCOME

PERCENT OF HOUSEHOLDS BY EBI GROUP

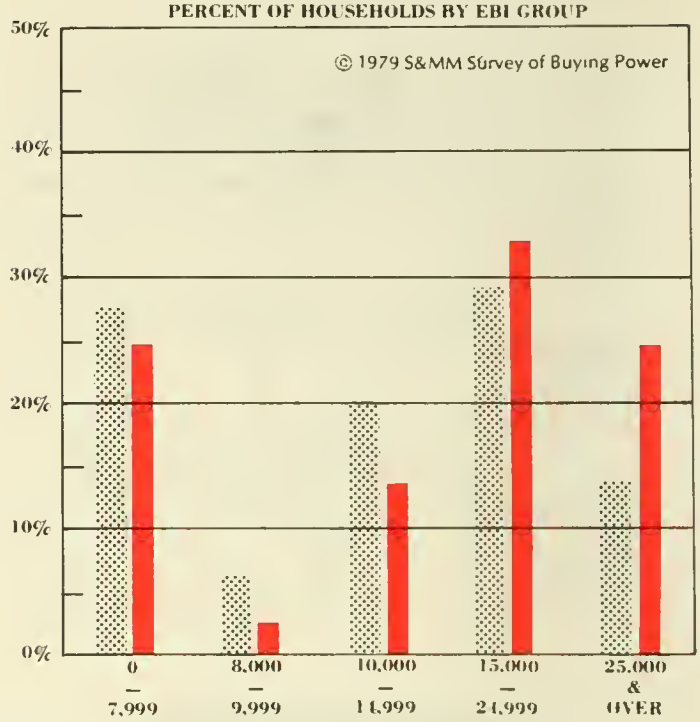

PER CAPITA INCOME

EST. 1969 & 1975

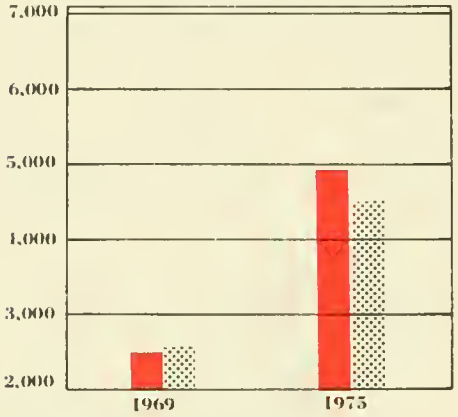

STATE AVERAGE
THIS COUNTY

INADEQUATE HOUSING

(1970 CENSUS)

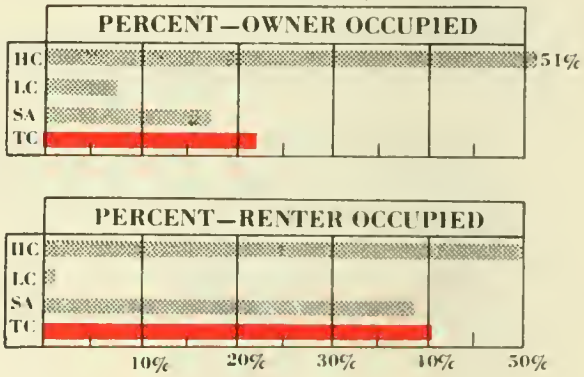

FUEL - HOUSING

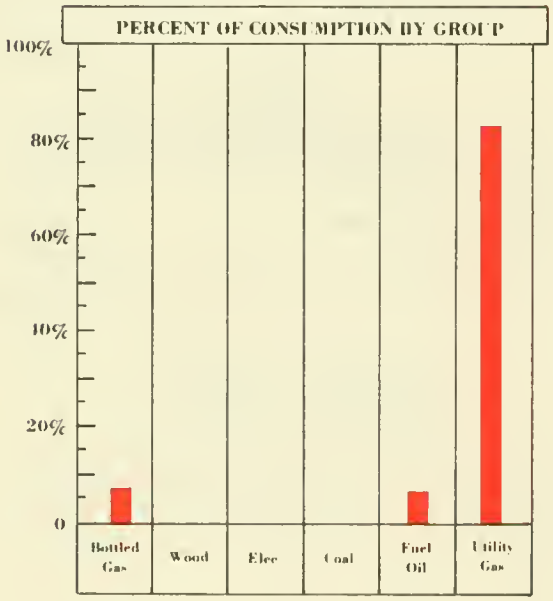

PUBLIC ASSISTANCE

RATE PER 1,000 COUNTY POPULATION



HIGH SCHOOL DROP OUT

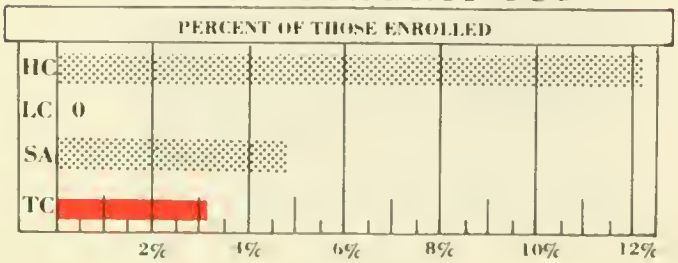

TOOLE

	NUMBER	RANK	% or RATE PER 1,000 * COUNTY POP.	RANK of PERCENT or RATE
POPULATION				
1978 Population	5,400	34.5*		
Sq. Miles	1,950	34		
Population Density	2.77	30		
LOW INCOME POPULATION				
Poor Persons	667		11.6%	42*
Near Poor 125% Poverty	946		16.8%	46
Low Income Elderly	161		27.5%	22.5*
HEALTH-MEDICAL				
Births	107		19.8*	10
Crude Deaths	46		8.5*	30.5*
Infant Deaths	0		0	45.5*
Doctors, MD	5			
Dentists, DDS/DMD	3			
Total Hospital Beds	24			
PUBLIC ASSISTANCE				
AFDC Recipients			19.0*	22
Food Stamp Recipients			25.0*	27
SSI Recipients	51		9.4*	24
EDUCATION				
High School Drop Outs	14		3.2%	32.5*
SOCIAL & HEALTH DISORDERS				
Alcohol Admissions by County of Res.	39		7.2*	15
Developmentally Disabled Served	16		2.96*	6
Crime Rate	81		14.5*	33
Divorces (1977)	28		5.1*	27.5*
HOUSING				
Owner Occupied Housing Units	1,258			
Owner Occupied-Inadequate Housing	288			25*
Renter Occupied Housing Units	614			
Renter Occupied-Inadequate Housing	253			12.5*
EMPLOYMENT				
Unemployment Rate			4.0%	43
INCOME				
Effective Buying Income	17,493	5		
0 - 7,999			24.8%	40
8,000 - 9,999			2.8%	56
10,000 - 14,999			14.6%	54.5*
15,000 - 24,999			33.1%	7.5*
25,000 - OVER			24.7%	5

TREASURE COUNTY

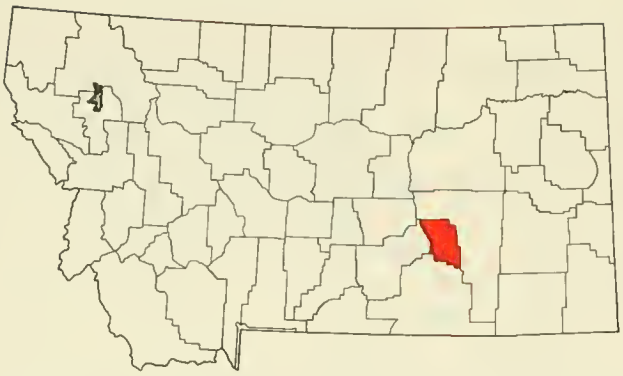

All Data for 1978 Except Where Noted

NOTE:
HC = Highest County
LC = Lowest County
SA = State Average
TC = This County

COUNTY POOR BY CCD
(1970 Census)

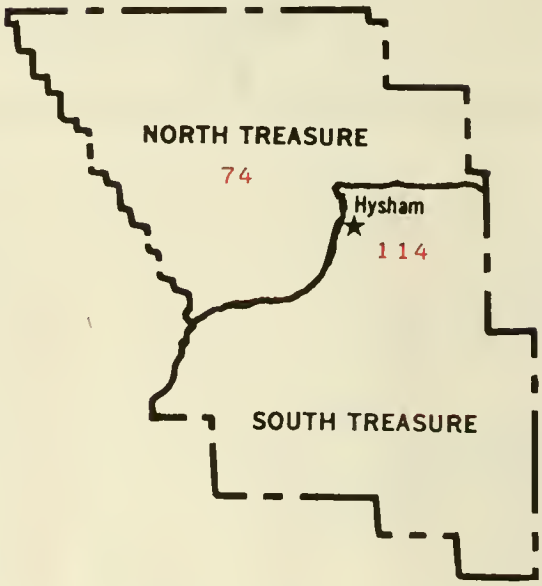

Total Persons Below Poverty Level
Shown in Red, Based on Sample Data

POPULATION BY SIZE OF URBAN CENTER
(1976 CENSUS REVISED POPULATION ESTIMATES)

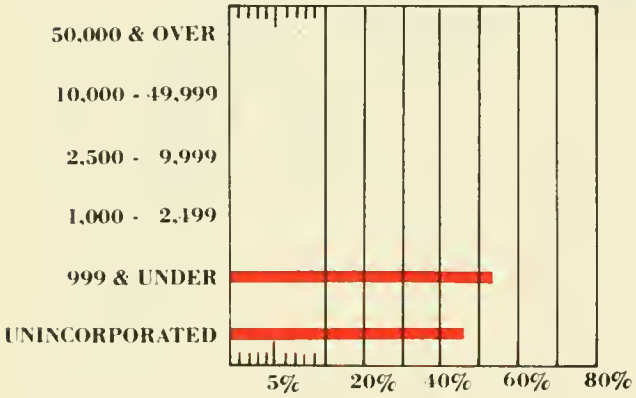

POPULATION BY AGE & SEX
(1970 CENSUS DATA)

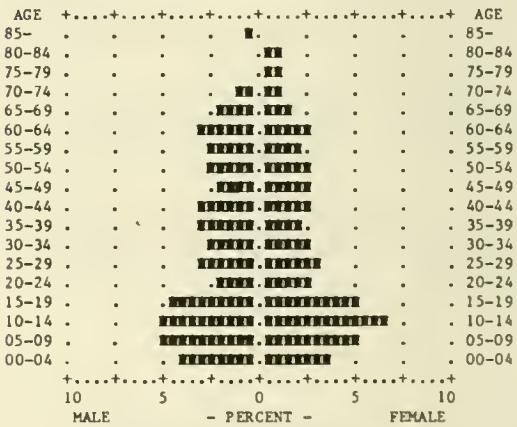

AGE	MALE NUMBER	MALE PERCENT OF TOTAL POP	FEMALE NUMBER	FEMALE PERCENT OF TOTAL POP	AGE
85-	7.	.7	3.	.3	85-
80-84	4.	.4	12.	1.1	80-84
75-79	4.	.4	16.	1.5	75-79
70-74	13.	1.2	11.	1.0	70-74
65-69	25.	2.3	18.	1.7	65-69
60-64	35.	3.3	27.	2.5	60-64
55-59	28.	2.6	26.	2.4	55-59
50-54	27.	2.5	27.	2.5	50-54
45-49	26.	2.4	32.	3.0	45-49
40-44	34.	3.2	29.	2.7	40-44
35-39	33.	3.1	24.	2.2	35-39
30-34	31.	2.9	31.	2.9	30-34
25-29	35.	3.3	33.	3.1	25-29
20-24	22.	2.1	29.	2.7	20-24
15-19	49.	4.6	54.	5.1	15-19
10-14	55.	5.1	70.	6.5	10-14
05-09	55.	5.1	55.	5.1	05-09
00-04	47.	4.4	42.	3.9	00-04
TOTAL	530.		539.		TOTAL

AID TO DEPENDENT CHILDREN
(QUARTERLY RATE PER 1,000 COUNTY POPULATION)

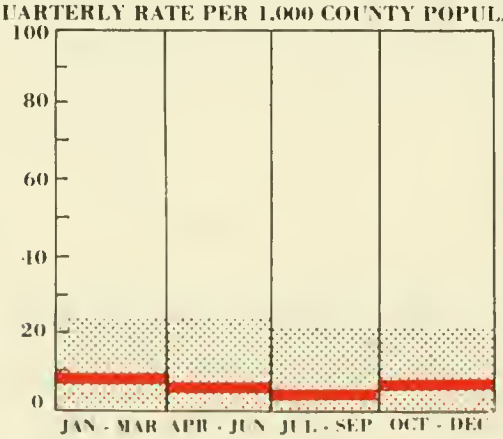

STATE AVERAGE

THIS COUNTY

HEALTH & SOCIAL DISORDERS
RATE PER 1,000 COUNTY POPULATION

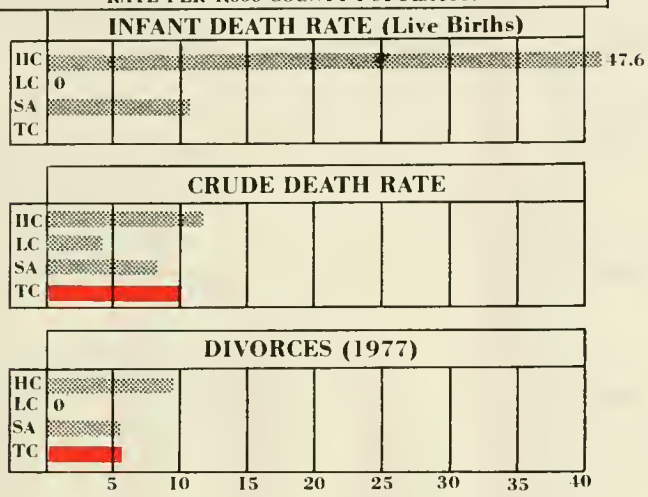

HEALTH - MEDICAL

ACTUAL NUMBER PRACTICING IN DIRECT PATIENT CARE

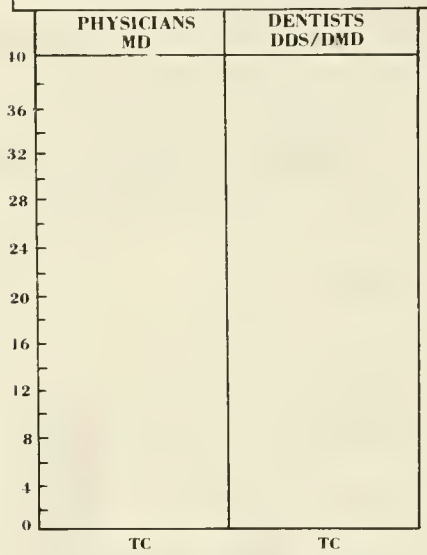

POPULATION PRACTITIONER		HOSPITAL BEDS	
0	0	60	0
MD	DDS DMD	SA	TC

ALCOHOL ADMISSIONS
RATE PER 1,000 COUNTY POPULATION



DEVELOPMENTALLY DISABLED
SERVED — RATE PER 1,000 COUNTY POPULATION



CRIME
RATE PER 1,000 COUNTY POPULATION

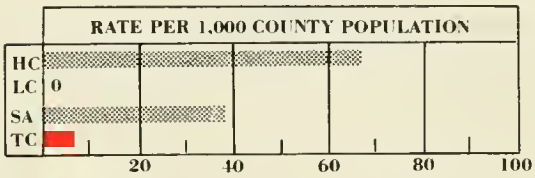

FOOD STAMP RECIPIENTS
(QUARTERLY) RATE PER 1,000 COUNTY POPULATION

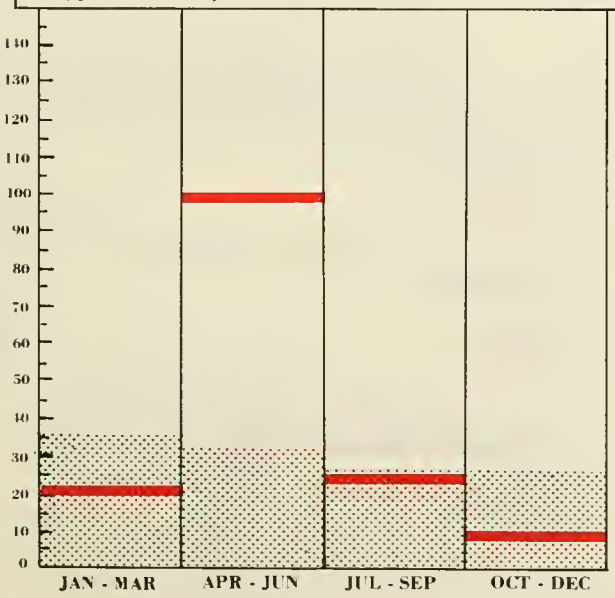

UNEMPLOYMENT
RATE QUARTERLY (Labor Force)

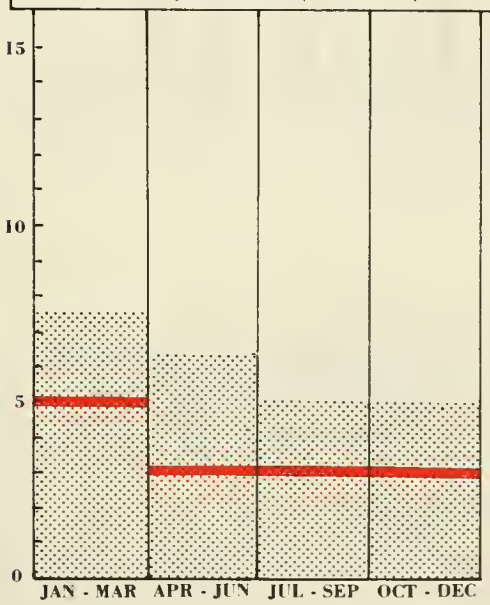

EFFECTIVE BUYING INCOME

MEDIAN HOUSEHOLD EBI

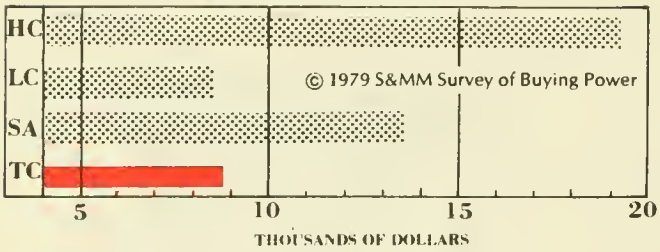

EFFECTIVE BUYING INCOME

PERCENT OF HOUSEHOLDS BY EBI GROUP

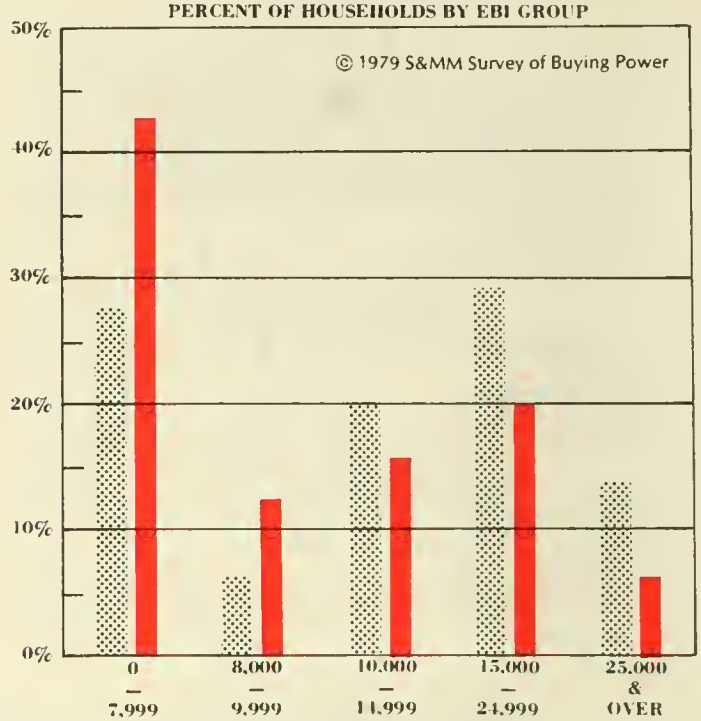

PER CAPITA INCOME

EST. 1969 & 1975

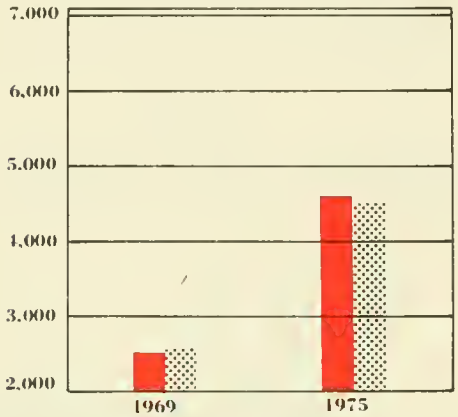

STATE AVERAGE
THIS COUNTY

INADEQUATE HOUSING

(1970 CENSUS)

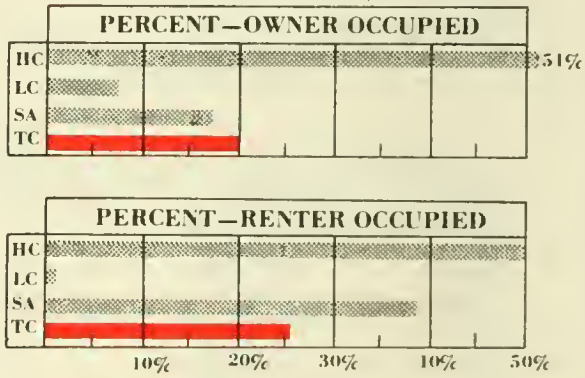

FUEL - HOUSING

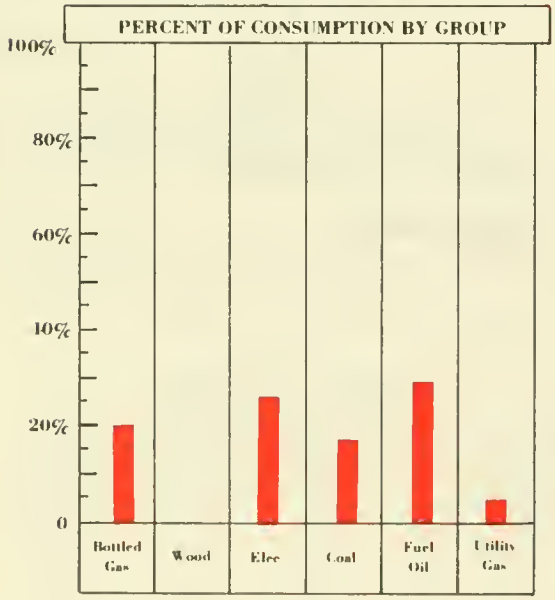

PUBLIC ASSISTANCE

RATE PER 1,000 COUNTY POPULATION

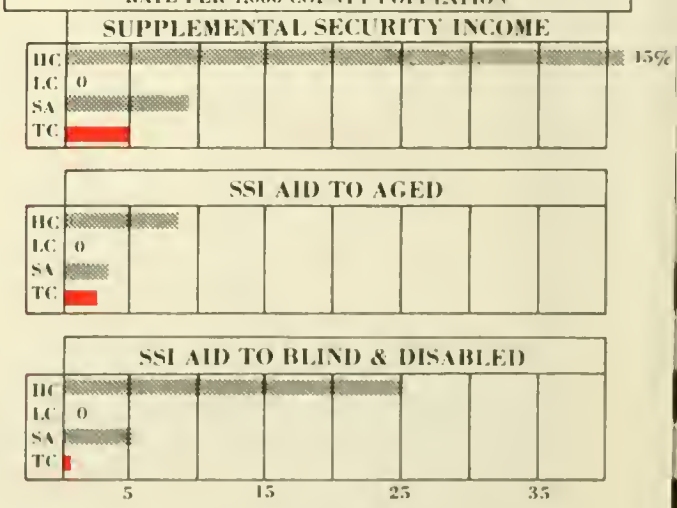

HIGH SCHOOL DROP OUT

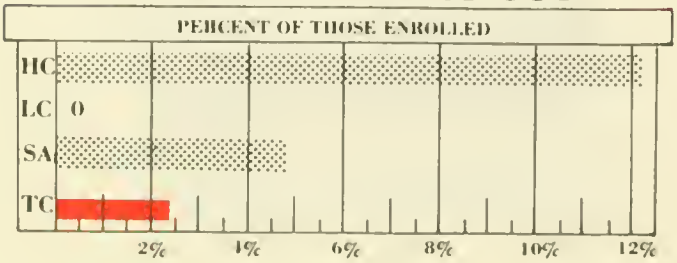

TREASURE

	NUMBER	RANK	% or RATE PER 1,000 * COUNTY POP.	RANK of PERCENT or RATE
POPULATION				
1978 Population	1,200	54		
Sq. Miles	985	53		
Population Density	1.22	47		
LOW INCOME POPULATION				
Poor Persons	213		22.8%	9
Near Poor 125% Poverty	292		31.3%	7.5*
Low Income Elderly	20		17.7%	51
HEALTH-MEDICAL				
Births	16		13.3*	48
Crude Deaths	12		10.0*	21*
Infant Deaths	0		0.0	45.5*
Doctors, MD	0			
Dentists, DDS / DMD	0			
Total Hospital Beds	0			
PUBLIC ASSISTANCE				
AFDC Recipients			7.7*	45.5*
Food Stamp Recipients			39.0*	11
SSI Recipients	7		5.8*	46.5*
EDUCATION				
High School Drop Outs	2		2.4%	39
SOCIAL & HEALTH DISORDERS				
Alcohol Admissions by County of Res.	1		.8*	56
Developmentally Disabled Served	3		2.50*	11
Crime Rate	9		6.8*	44
Divorces (1977)	8		6.2*	16*
HOUSING				
Owner Occupied Housing Units	209			
Owner Occupied-Inadequate Housing	41			30.5*
Renter Occupied Housing Units	112			
Renter Occupied-Inadequate Housing	29			50.5*
EMPLOYMENT				
Unemployment Rate			4.1%	41.5*
INCOME				
Effective Buying Income	8,963	53		
0 - 7,999			43.4%	5
8,000 - 9,999			12.8%	3.5*
10,000 - 14,999			16.3%	48
15,000 - 24,999			20.2%	52
25,000 - OVER			7.3%	44

VALLEY COUNTY

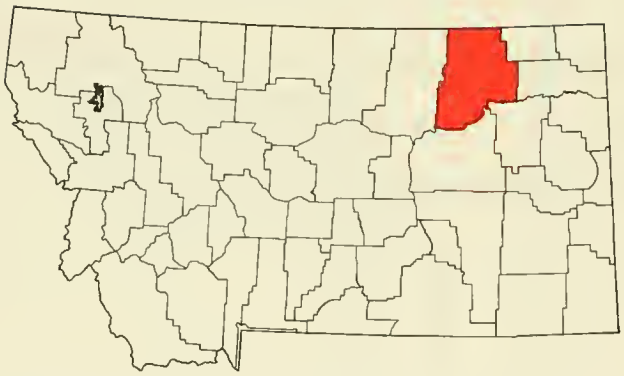

All Data for 1978 Except Where Noted

NOTE:
HC = Highest County
LC = Lowest County
SA = State Average
TC = This County

COUNTY POOR BY CCD
(1970 Census)

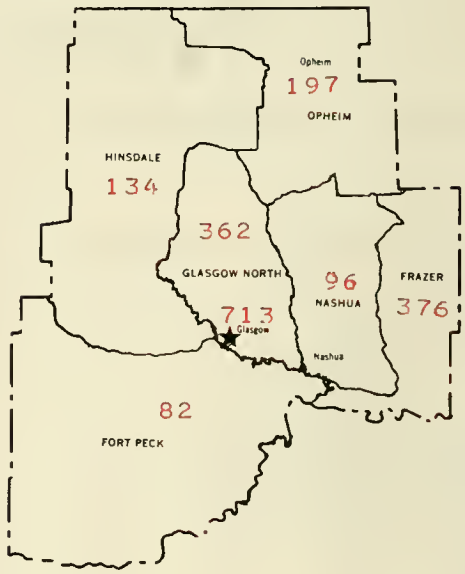

Total Persons Below Poverty Level
Shown in Red, Based on Sample Data

POPULATION BY SIZE OF URBAN CENTER
(1976 CENSUS REVISED POPULATION ESTIMATES)

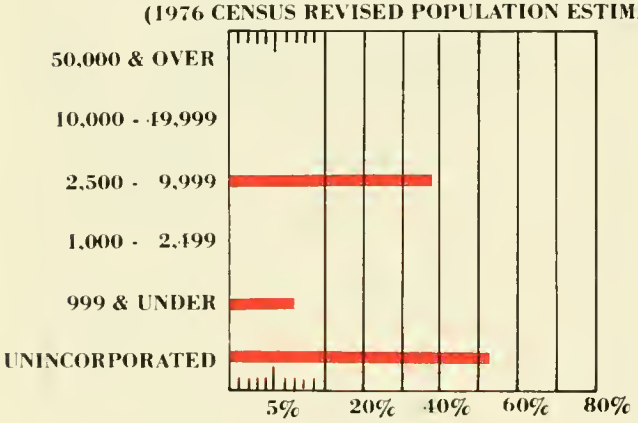

POPULATION BY AGE & SEX
(1970 CENSUS DATA)

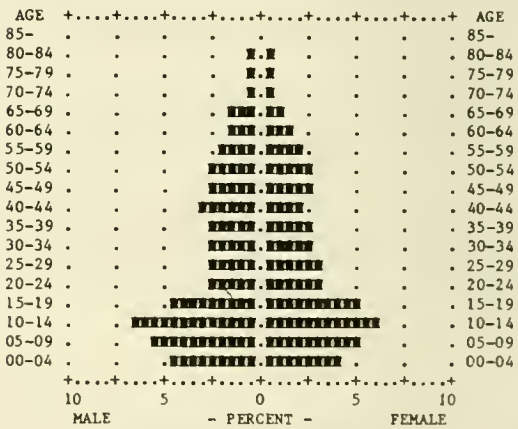

AID TO DEPENDENT CHILDREN
(QUARTERLY RATE PER 1,000 COUNTY POPULATION)

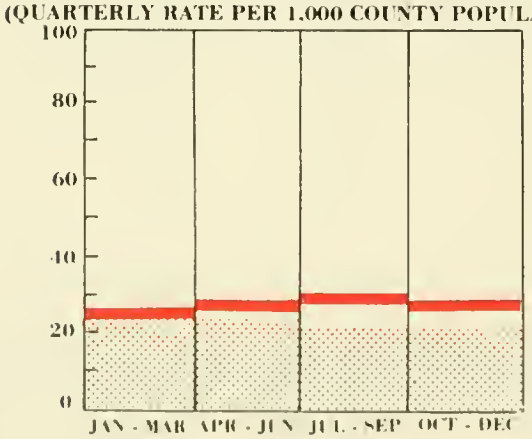

STATE AVERAGE

THIS COUNTY

AGE	MALE NUMBER	MALE PERCENT OF TOTAL POP	FEMALE NUMBER	FEMALE PERCENT OF TOTAL POP	AGE
85-	50.	.4	50.	.4	85-
80-84	65.	.6	81.	.7	80-84
75-79	97.	.8	107.	.9	75-79
70-74	114.	1.0	112.	1.0	70-74
65-69	191.	1.7	129.	1.1	65-69
60-64	224.	2.0	192.	1.7	60-64
55-59	258.	2.2	282.	2.5	55-59
50-54	323.	2.8	301.	2.6	50-54
45-49	331.	2.9	319.	2.8	45-49
40-44	355.	3.1	272.	2.4	40-44
35-39	309.	2.7	332.	2.9	35-39
30-34	311.	2.7	334.	2.9	30-34
25-29	313.	2.7	347.	3.0	25-29
20-24	328.	2.9	366.	3.2	20-24
15-19	559.	4.9	580.	5.1	15-19
10-14	797.	6.9	700.	6.1	10-14
05-09	670.	5.8	621.	5.4	05-09
00-04	557.	4.9	494.	4.3	00-04
TOTAL	5852.		5619.		TOTAL

HEALTH & SOCIAL DISORDERS
RATE PER 1,000 COUNTY POPULATION

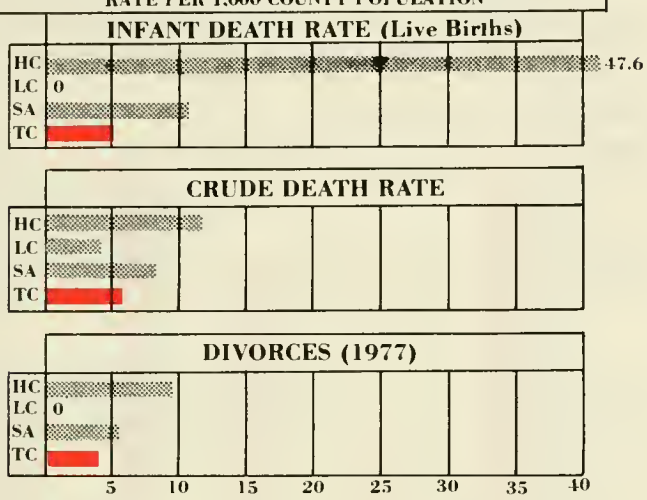

HEALTH - MEDICAL
ACTUAL NUMBER PRACTICING IN DIRECT PATIENT CARE

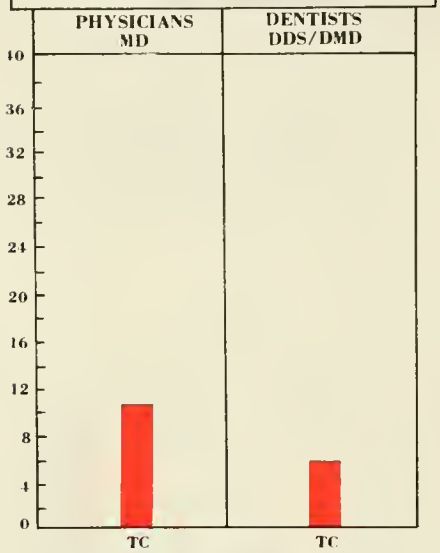

POPULATION PRACTITIONER		HOSPITAL BEDS	
1100	2017	60	48
MD	DDS DMD	SA	TC

ALCOHOL ADMISSIONS
RATE PER 1,000 COUNTY POPULATION



DEVELOPMENTALLY DISABLED
SERVED — RATE PER 1,000 COUNTY POPULATION

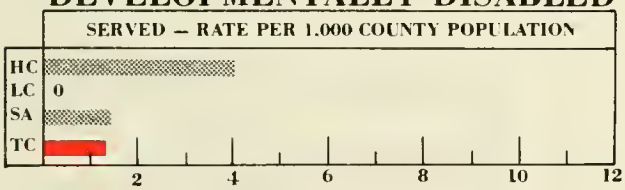

CRIME
RATE PER 1,000 COUNTY POPULATION

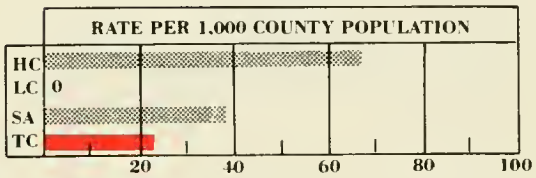

FOOD STAMP RECIPIENTS
(QUARTERLY) RATE PER 1,000 COUNTY POPULATION

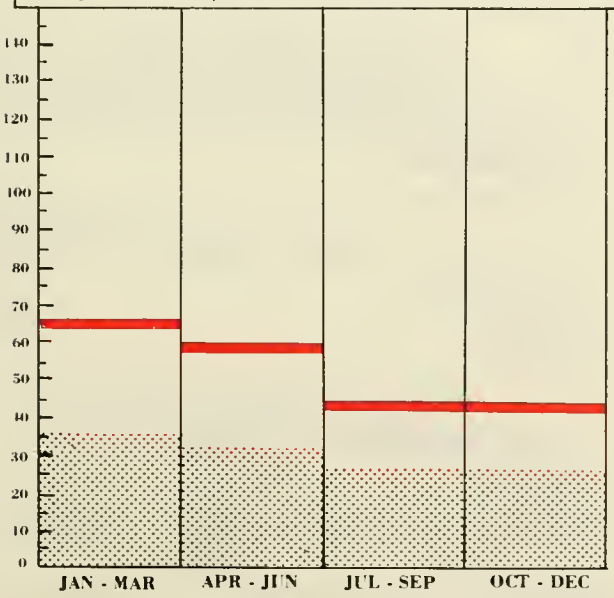

UNEMPLOYMENT
RATE QUARTERLY (Labor Force)

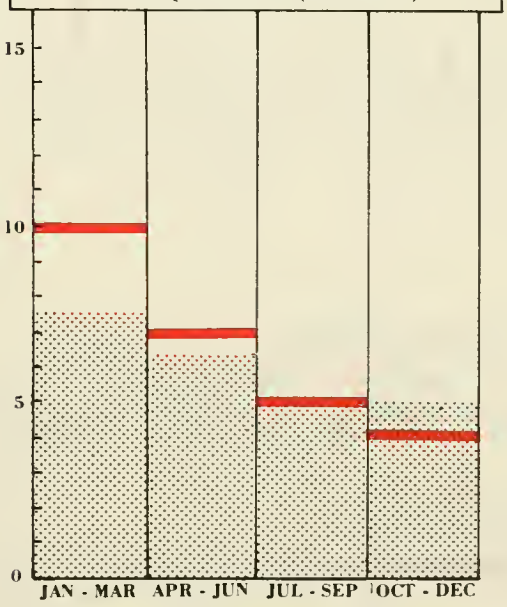

EFFECTIVE BUYING INCOME

MEDIAN HOUSEHOLD EBI

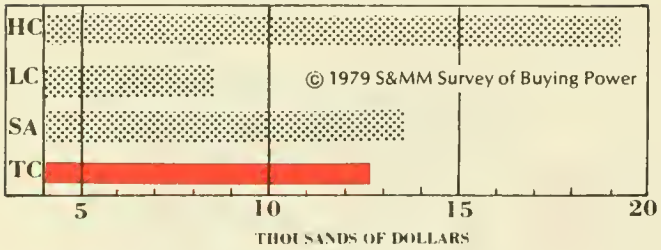

EFFECTIVE BUYING INCOME

PERCENT OF HOUSEHOLDS BY EBI GROUP

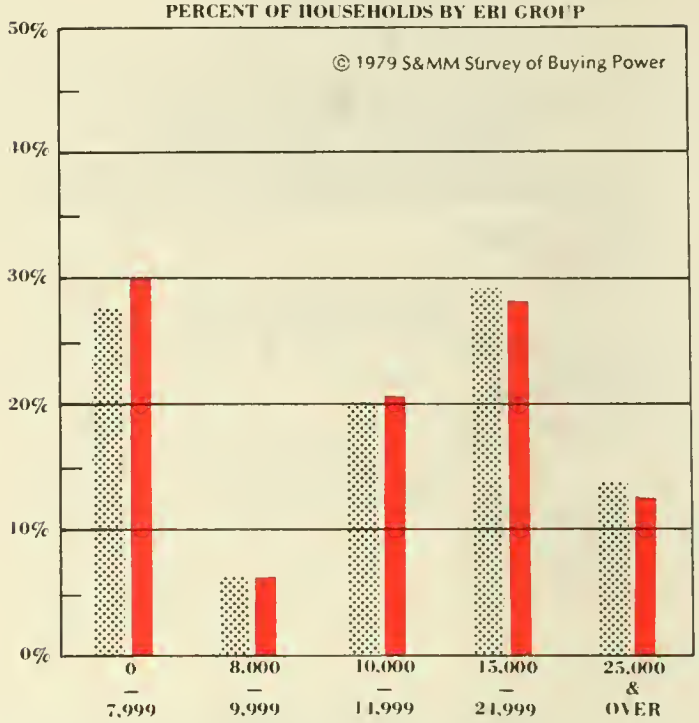

PER CAPITA INCOME

EST. 1969 & 1975

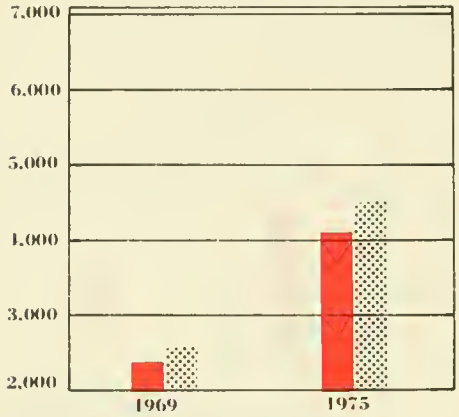

STATE AVERAGE
THIS COUNTY

INADEQUATE HOUSING

(1970 CENSUS)

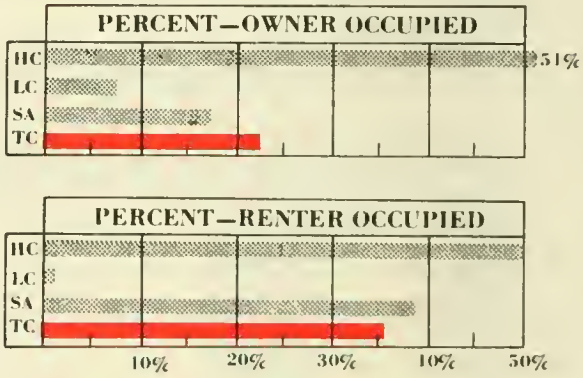

FUEL - HOUSING

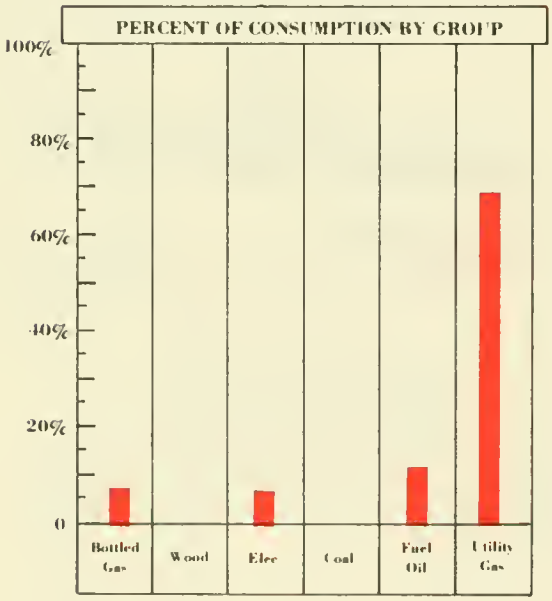

PUBLIC ASSISTANCE

RATE PER 1,000 COUNTY POPULATION



HIGH SCHOOL DROP OUT

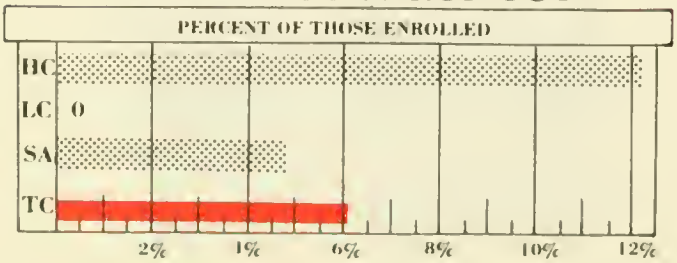

VALLEY

	NUMBER	RANK	% or RATE PER 1,000 * COUNTY POP.	RANK of PERCENT or RATE
POPULATION				
1978 Population	12,100	16		
Sq. Miles	4,974	6		
Population Density	2.43	33		
LOW INCOME POPULATION				
Poor Persons	1,913		16.8%	21
Near Poor 125% Poverty	2,795		24.3%	20
Low Income Elderly	245		24.6%	31
HEALTH-MEDICAL				
Births	200		16.5*	35.5*
Crude Deaths	80		6.6*	49*
Infant Deaths	1		5.0*	34
Doctors, MD	11			
Dentists, DDS/ DMD	6			
Total Hospital Beds	48			
PUBLIC ASSISTANCE				
AFDC Recipients			27.5 *	12
Food Stamp Recipients			53.1 *	5
SSI Recipients	104		8.6*	30.5*
EDUCATION				
High School Drop Outs	45		6.1%	9
SOCIAL & HEALTH DISORDERS				
Alcohol Admissions by County of Res.	90		7.4*	14
Developmentally Disabled Served	17		1.40*	28
Crime Rate	294		23.0*	21
Divorces (1977)	56		4.4*	31
HOUSING				
Owner Occupied Housing Units	2,121			
Owner Occupied-Inadequate Housing	481			25*
Renter Occupied Housing Units	1,364			
Renter Occupied-Inadequate Housing	494			23
EMPLOYMENT				
Unemployment Rate			6.7%	15
INCOME				
Effective Buying Income	12,854	28		
0 - 7,999			30.3%	29
8,000 - 9,999			7.4%	30*
10,000 - 14,999			21.1%	22.5*
15,000 - 24,999			28.3%	21
25,000 - OVER			12.9%	29

WHEATLAND COUNTY

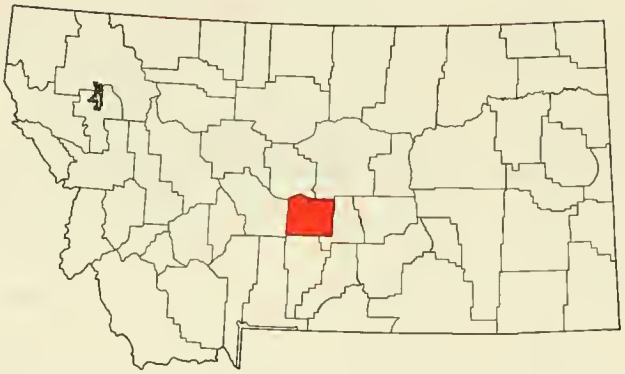

All Data for 1978 Except Where Noted

NOTE:
HC = Highest County
LC = Lowest County
SA = State Average
TC = This County

COUNTY POOR BY CCD
(1970 Census)

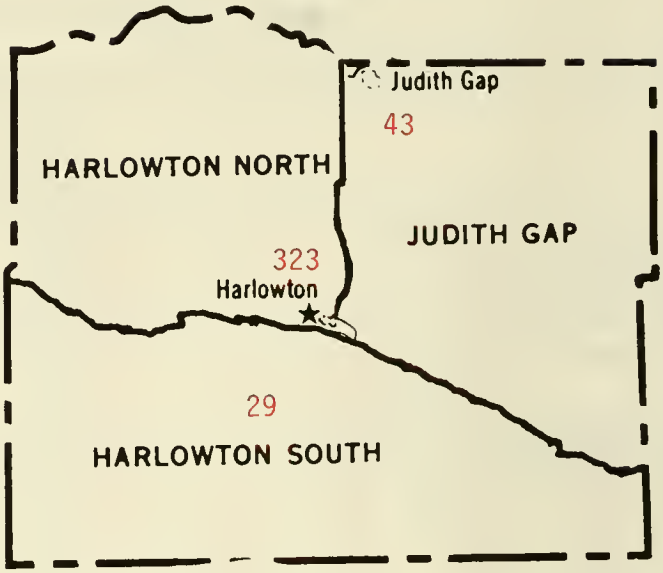

Total Persons Below Poverty Level
Shown in Red, Based on Sample Data

POPULATION BY SIZE OF URBAN CENTER
(1976 CENSUS REVISED POPULATION ESTIMATES)

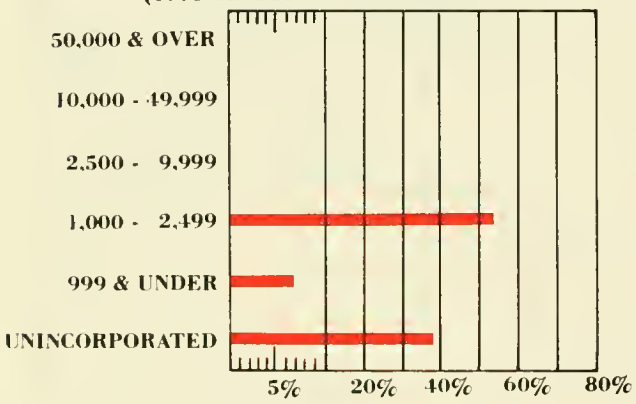

POPULATION BY AGE & SEX
(1970 CENSUS DATA)

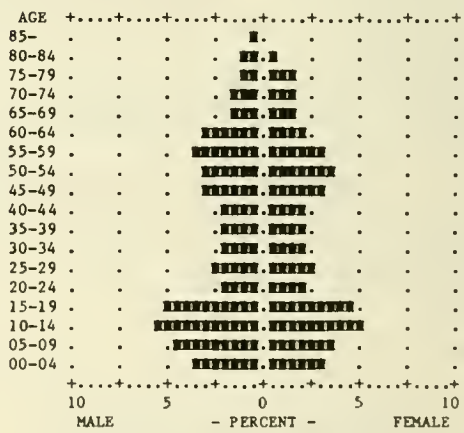

AGE	MALE NUMBER	MALE PERCENT OF TOTAL POP	FEMALE NUMBER	FEMALE PERCENT OF TOTAL POP	AGE
85-	18.	.7	11.	.4	85-
80-84	28.	1.1	25.	1.0	80-84
75-79	33.	1.3	40.	1.6	75-79
70-74	42.	1.7	49.	1.9	70-74
65-69	46.	1.8	46.	1.8	65-69
60-64	81.	3.2	56.	2.2	60-64
55-59	89.	3.5	81.	3.2	55-59
50-54	85.	3.4	97.	3.8	50-54
45-49	84.	3.3	84.	3.3	45-49
40-44	62.	2.5	59.	2.3	40-44
35-39	59.	2.3	55.	2.2	35-39
30-34	62.	2.5	61.	2.4	30-34
25-29	71.	2.8	66.	2.6	25-29
20-24	55.	2.2	53.	2.1	20-24
15-19	134.	5.3	117.	4.6	15-19
10-14	144.	5.7	133.	5.3	10-14
05-09	123.	4.9	95.	3.8	05-09
00-04	99.	3.9	86.	3.4	00-04
TOTAL	1315.		1214.		TOTAL

AID TO DEPENDENT CHILDREN
(QUARTERLY RATE PER 1,000 COUNTY POPULATION)

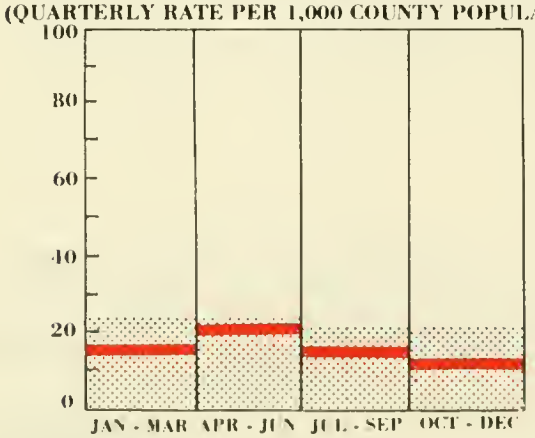

STATE AVERAGE

THIS COUNTY

HEALTH & SOCIAL DISORDERS
RATE PER 1,000 COUNTY POPULATION

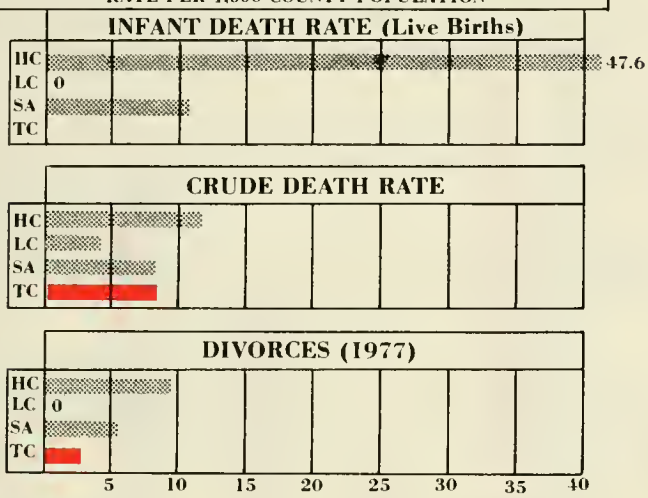

HEALTH - MEDICAL
ACTUAL NUMBER PRACTICING IN DIRECT PATIENT CARE

POPULATION PRACTITIONER		HOSPITAL BEDS	
800	2400	60	23
MD	DDS DMD	SA	TC

ALCOHOL ADMISSIONS
RATE PER 1,000 COUNTY POPULATION



DEVELOPMENTALLY DISABLED
SERVED — RATE PER 1,000 COUNTY POPULATION

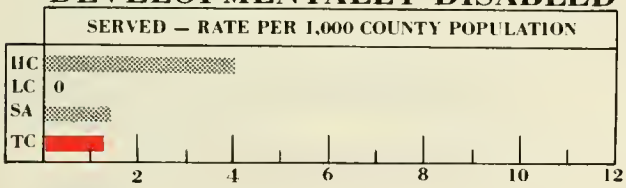

CRIME
RATE PER 1,000 COUNTY POPULATION

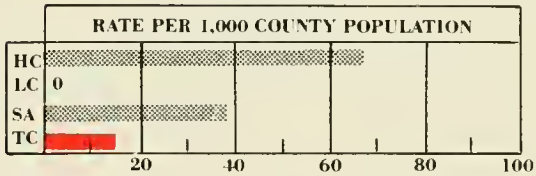

FOOD STAMP RECIPIENTS
(QUARTERLY) RATE PER 1,000 COUNTY POPULATION

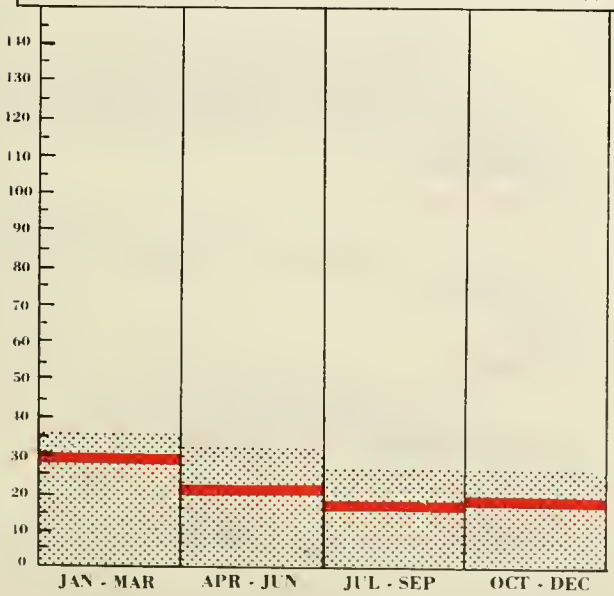

UNEMPLOYMENT
RATE QUARTERLY (Labor Force)

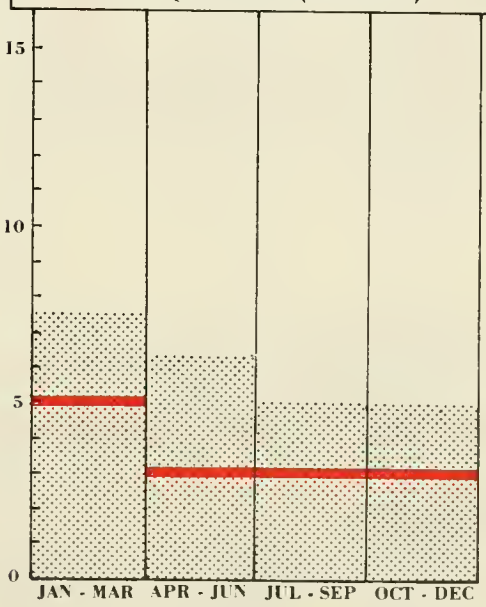

EFFECTIVE BUYING INCOME

MEDIAN HOUSEHOLD EBI

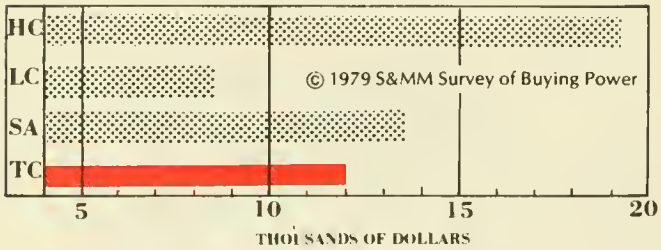

EFFECTIVE BUYING INCOME

PERCENT OF HOUSEHOLDS BY EBI GROUP

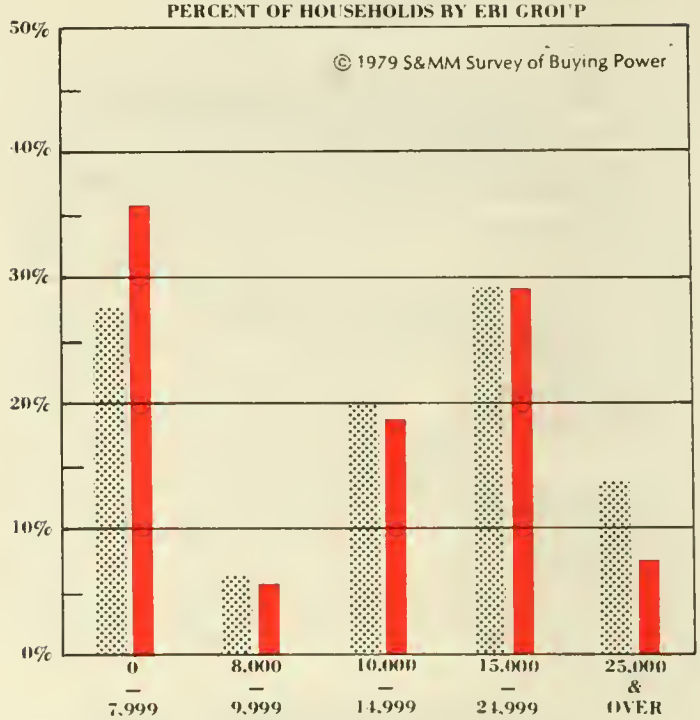

PER CAPITA INCOME

EST. 1969 & 1975

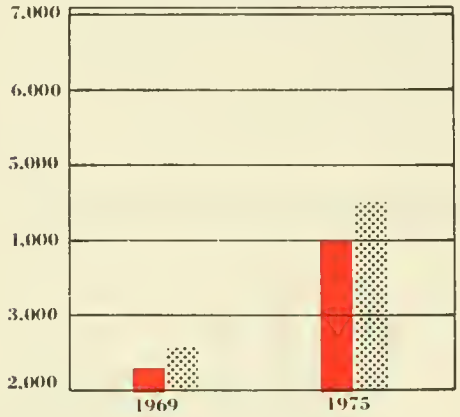

STATE AVERAGE
THIS COUNTY

INADEQUATE HOUSING

(1970 CENSUS)

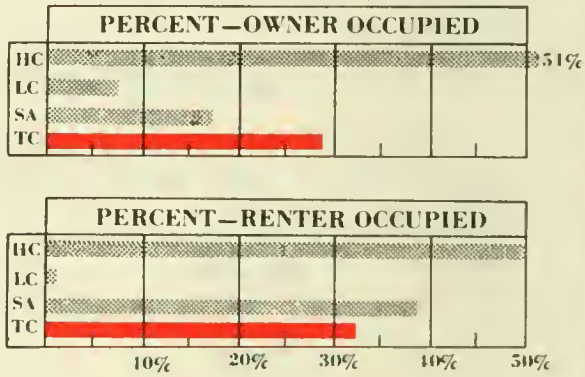

FUEL - HOUSING

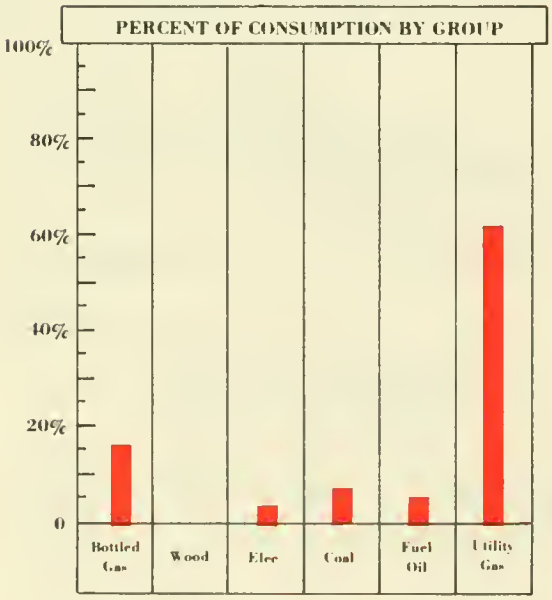

PUBLIC ASSISTANCE

RATE PER 1,000 COUNTY POPULATION



HIGH SCHOOL DROP OUT

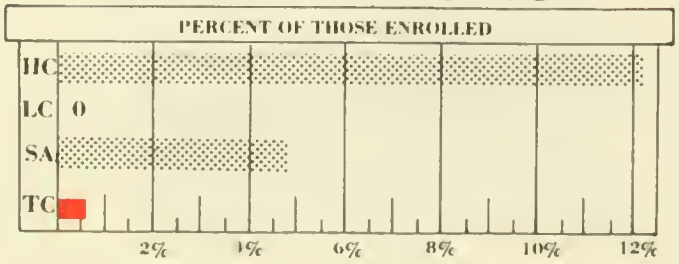

WHEATLAND

	NUMBER	RANK	% or RATE PER 1,000 * COUNTY POP.	RANK of PERCENT or RATE
POPULATION				
1978 Population	2,400	48.5*		
Sq. Miles	1,420	49		
Population Density	1.69	42		
LOW INCOME POPULATION				
Poor Persons	410		16.3%	23
Near Poor 125% Poverty	569		22.6%	23.5*
Low Income Elderly	74		21.9%	40
HEALTH-MEDICAL				
Births	59		24.6*	3
Crude Deaths	20		8.3*	33.5*
Infant Deaths	0		0.0	45.5*
Doctors, MD	3			
Dentists, DDS/ DMD	1			
Total Hospital Beds	23			
PUBLIC ASSISTANCE				
AFDC Recipients			16.8 *	24
Food Stamp Recipients			26.5 *	25
SSI Recipients	26		10.8*	17*
EDUCATION				
High School Drop Outs	1		.6%	55
SOCIAL & HEALTH DISORDERS				
Alcohol Admissions by County of Res.	29		12.1*	4
Developmentally Disabled Served	3		1.25*	31
Crime Rate	39		16*	28
Divorces (1977)	9		3.8*	36.5*
HOUSING				
Owner Occupied Housing Units	603			
Owner Occupied-Inadequate Housing	173			11.5*
Renter Occupied Housing Units	272			
Renter Occupied-Inadequate Housing	91			35*
EMPLOYMENT				
Unemployment Rate			4.3%	37*
INCOME				
Effective Buying Income	12,033	35		
0 - 7,999			36.5%	12.5*
8,000 - 9,999			6.6%	40.5*
10,000 - 14,999			18.9%	36.5*
15,000 - 24,999			29.3%	18
25,000 - OVER			8.7%	40*

WIBAUX COUNTY

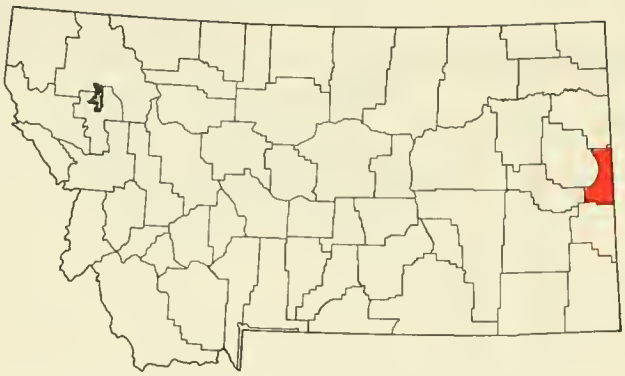

All Data for 1978 Except Where Noted

NOTE:
HC = Highest County
LC = Lowest County
SA = State Average
TC = This County

COUNTY POOR BY CCD
(1970 Census)

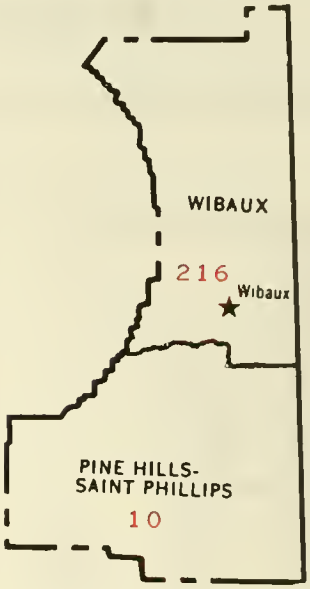

Total Persons Below Poverty Level
Shown in Red, Based on Sample Data

POPULATION BY SIZE OF URBAN CENTER
(1976 CENSUS REVISED POPULATION ESTIMATES)

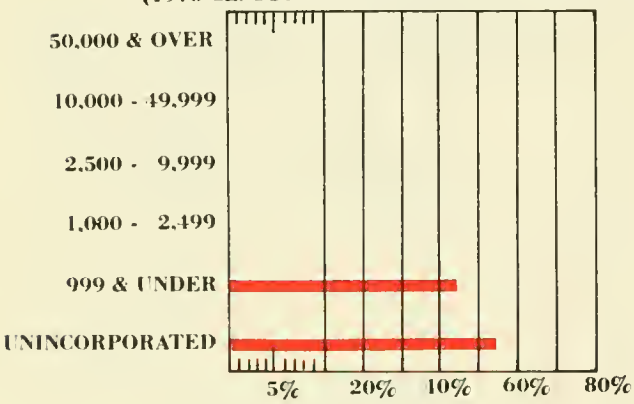

POPULATION BY AGE & SEX
(1970 CENSUS DATA)

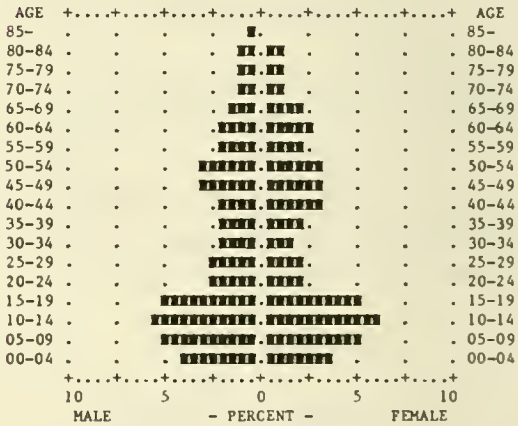

AID TO DEPENDENT CHILDREN
(QUARTERLY RATE PER 1,000 COUNTY POPULATION)

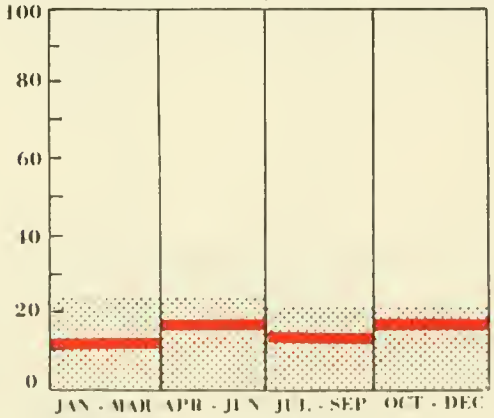

AGE	MALE NUMBER	MALE PERCENT OF TOTAL POP	FEMALE NUMBER	FEMALE PERCENT OF TOTAL POP	AGE
85-	10.	.7	6.	.4	85-
80-84	17.	1.2	15.	1.0	80-84
75-79	21.	1.4	19.	1.3	75-79
70-74	17.	1.2	16.	1.1	70-74
65-69	29.	2.0	30.	2.0	65-69
60-64	36.	2.5	37.	2.5	60-64
55-59	36.	2.5	31.	2.1	55-59
50-54	50.	3.4	47.	3.2	50-54
45-49	46.	3.1	48.	3.3	45-49
40-44	36.	2.5	46.	3.1	40-44
35-39	32.	2.2	32.	2.2	35-39
30-34	32.	2.2	28.	1.9	30-34
25-29	38.	2.6	34.	2.3	25-29
20-24	37.	2.5	34.	2.3	20-24
15-19	76.	5.2	79.	5.4	15-19
10-14	86.	5.9	88.	6.0	10-14
05-09	77.	5.3	79.	5.4	05-09
00-04	65.	4.4	55.	3.8	00-04
TOTAL	741.		724.		TOTAL

HEALTH & SOCIAL DISORDERS
RATE PER 1,000 COUNTY POPULATION

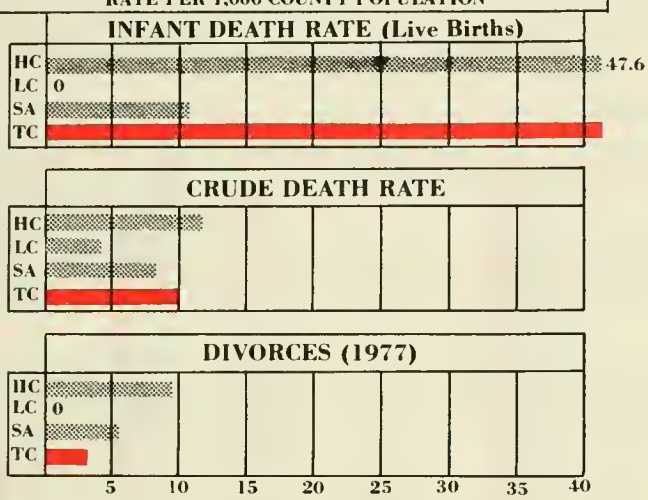

HEALTH - MEDICAL

ACTUAL NUMBER PRACTICING IN DIRECT PATIENT CARE

POPULATION PRACTITIONER		HOSPITAL BEDS	
0	0	60	0
MD	DDS DMD	SA	TC

ALCOHOL ADMISSIONS
RATE PER 1,000 COUNTY POPULATION

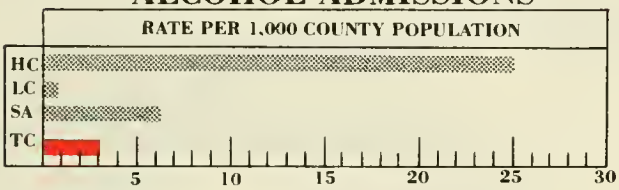

DEVELOPMENTALLY DISABLED
SERVED — RATE PER 1,000 COUNTY POPULATION

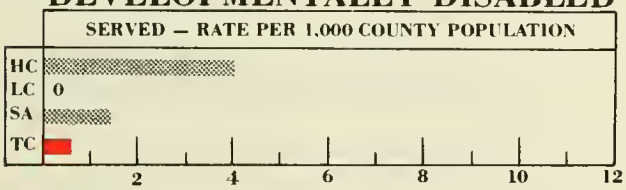

CRIME
RATE PER 1,000 COUNTY POPULATION

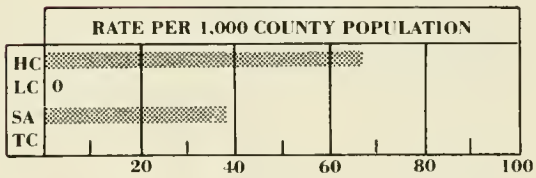

FOOD STAMP RECIPIENTS
(QUARTERLY) RATE PER 1,000 COUNTY POPULATION

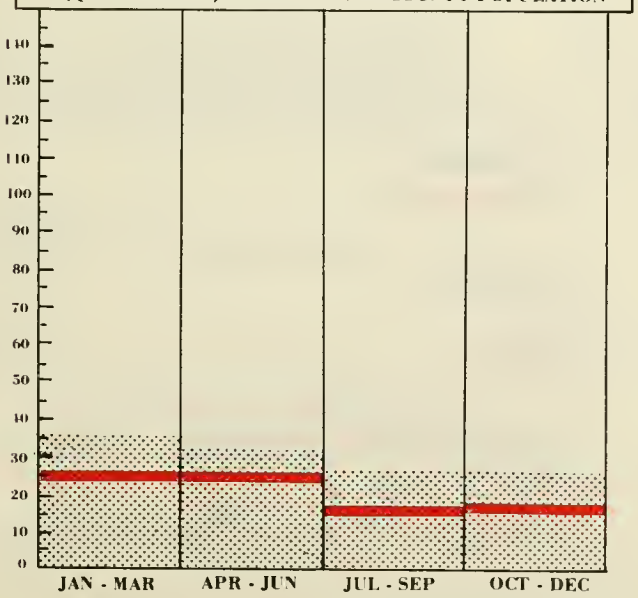

UNEMPLOYMENT
RATE QUARTERLY (Labor Force)

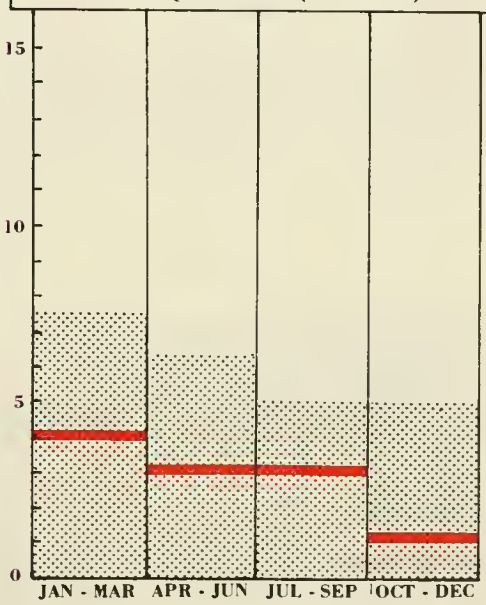

EFFECTIVE BUYING INCOME

MEDIAN HOUSEHOLD EBI

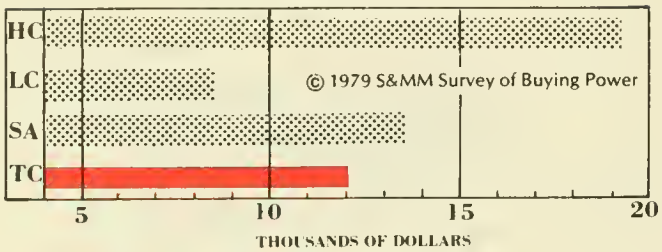

EFFECTIVE BUYING INCOME

PERCENT OF HOUSEHOLDS BY EBI GROUP

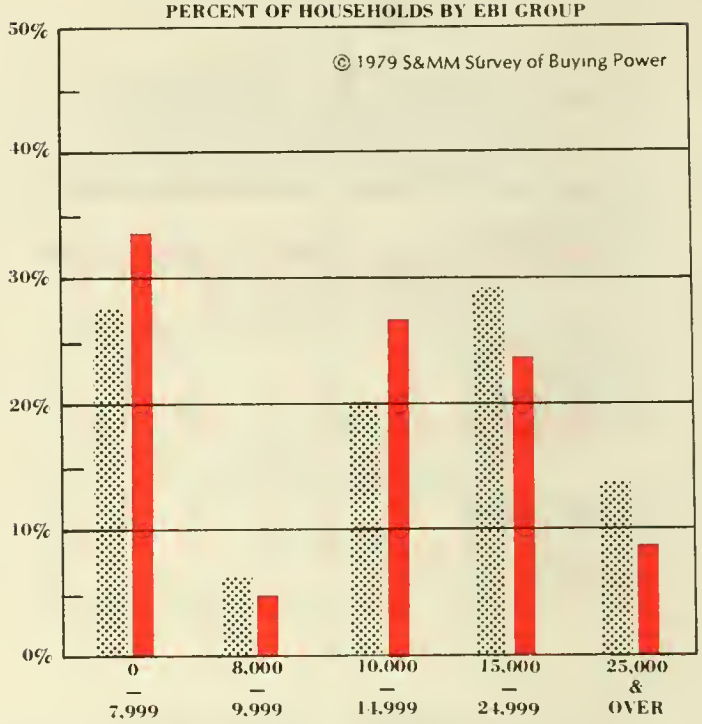

PER CAPITA INCOME

EST. 1969 & 1975

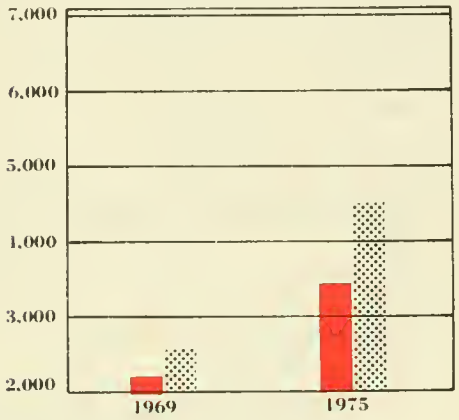

STATE AVERAGE
THIS COUNTY

INADEQUATE HOUSING

(1970 CENSUS)

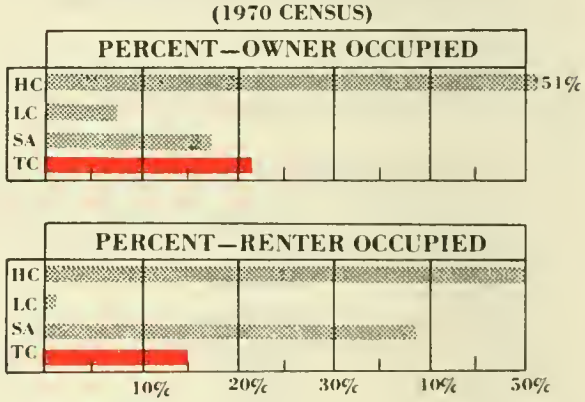

FUEL - HOUSING

PERCENT OF CONSUMPTION BY GROUP

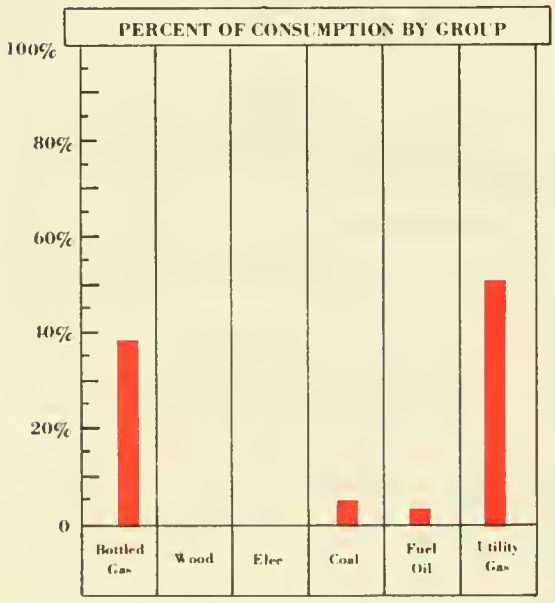

PUBLIC ASSISTANCE

RATE PER 1,000 COUNTY POPULATION



HIGH SCHOOL DROP OUT

PERCENT OF THOSE ENROLLED

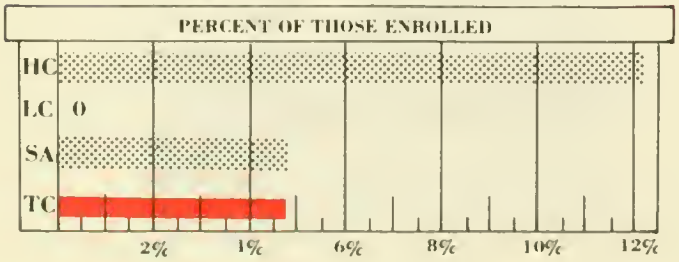

WIBAUX

	NUMBER	RANK	% or RATE PER 1,000 * COUNTY POP.	RANK of PERCENT or RATE
POPULATION				
1978 Population	1,600	53		
Sq. Miles	890	54		
Population Density	1.80	37		
LOW INCOME POPULATION				
Poor Persons	225		15.2%	25.5*
Near Poor 125% Poverty	379		25.6%	18
Low Income Elderly	50		27.8%	20.5*
HEALTH-MEDICAL				
Births	21		13.1*	49
Crude Deaths	17		10.6*	12*
Infant Deaths	1		47.6*	1
Doctors, MD	0			
Dentists, DDS / DMD	0			
Total Hospital Beds	0			
PUBLIC ASSISTANCE				
AFDC Recipients			14.9*	27
Food Stamp Recipients			20.6*	36
SSI Recipients	15		9.3*	25.5*
EDUCATION				
High School Drop Outs	6		4.9%	14.5*
SOCIAL & HEALTH DISORDERS				
Alcohol Admissions by County of Res.	5		3.1*	43
Developmentally Disabled Served	1		.62*	40
Crime Rate	0		0.0	54.5*
Divorces (1977)	1		.7*	54
HOUSING				
Owner Occupied Housing Units	329			
Owner Occupied-Inadequate Housing	74			28
Renter Occupied Housing Units	132			
Renter Occupied-Inadequate Housing	20			54
EMPLOYMENT				
Unemployment Rate			2.9%	52
INCOME				
Effective Buying Income	12,121	34		
0 - 7,999			34.2%	17
8,000 - 9,999			5.6%	49
10,000 - 14,999			26.8%	5
15,000 - 24,999			24.0%	41.5*
25,000 - OVER			9.4%	34.5*

YELLOWSTONE COUNTY

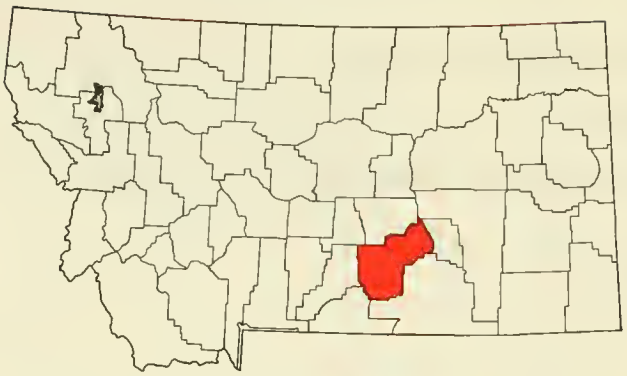

All Data for 1978 Except Where Noted

NOTE:
HC = Highest County
LC = Lowest County
SA = State Average
TC = This County

COUNTY POOR BY CCD
(1970 Census)

Total Persons Below Poverty Level
Shown in Red, Based on Sample Data

POPULATION BY SIZE OF URBAN CENTER
(1976 CENSUS REVISED POPULATION ESTIMATES)

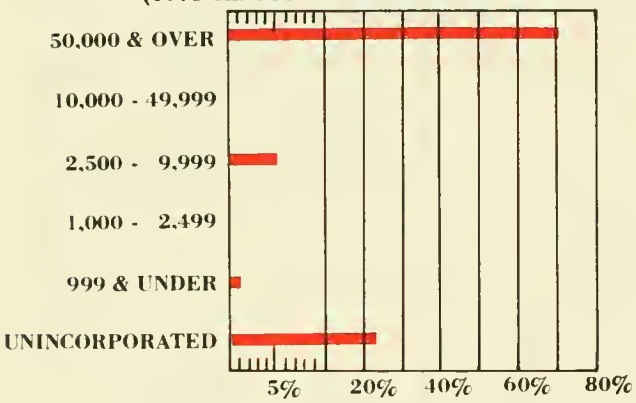

POPULATION BY AGE & SEX
(1970 CENSUS DATA)

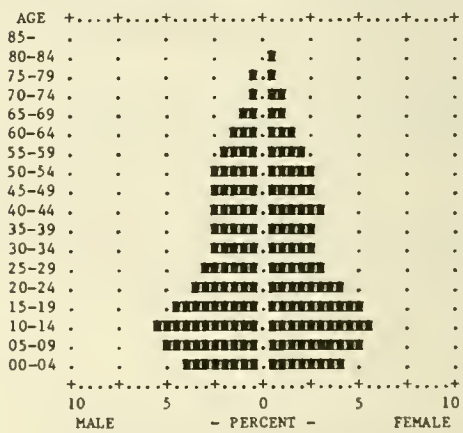

AID TO DEPENDENT CHILDREN
(QUARTERLY RATE PER 1,000 COUNTY POPULATION)

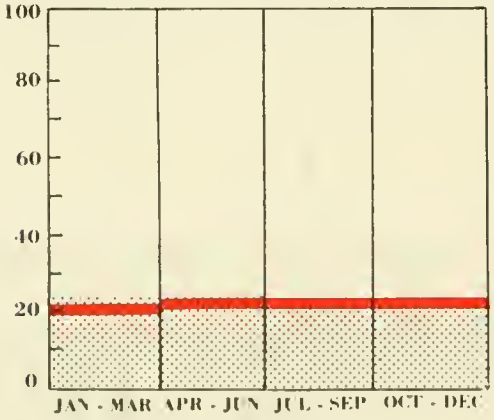

STATE AVERAGE
THIS COUNTY

	MALE		FEMALE		
AGE	NUMBER	PERCENT OF TOTAL POP	NUMBER	PERCENT OF TOTAL POP	AGE
85-	273.	.3	391.	.4	85-
80-84	373.	.4	570.	.7	80-84
75-79	534.	.6	809.	.9	75-79
70-74	760.	.9	973.	1.1	70-74
65-69	1109.	1.3	1272.	1.5	65-69
60-64	1641.	1.9	1692.	1.9	60-64
55-59	1928.	2.2	2064.	2.4	55-59
50-54	2406.	2.8	2424.	2.8	50-54
45-49	2520.	2.9	2580.	3.0	45-49
40-44	2615.	3.0	2728.	3.1	40-44
35-39	2374.	2.7	2526.	2.9	35-39
30-34	2308.	2.6	2553.	2.9	30-34
25-29	2712.	3.1	2909.	3.3	25-29
20-24	3285.	3.8	3783.	4.3	20-24
15-19	4349.	5.0	4731.	5.4	15-19
10-14	5114.	5.9	5029.	5.8	10-14
05-09	4586.	5.2	4378.	5.0	05-09
00-04	3573.	4.1	3495.	4.0	00-04
TOTAL	42460.		44907.		TOTAL

HEALTH & SOCIAL DISORDERS

RATE PER 1,000 COUNTY POPULATION

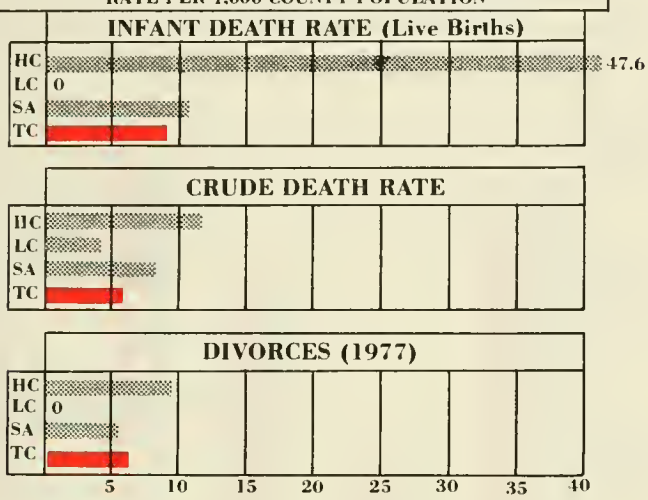

HEALTH - MEDICAL

ACTUAL NUMBER PRACTICING IN DIRECT PATIENT CARE

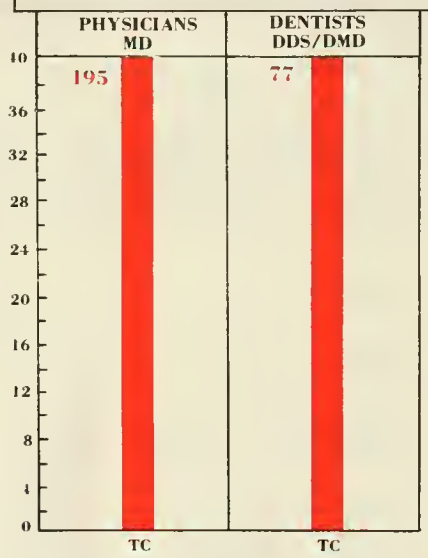

POPULATION PRACTITIONER		HOSPITAL BEDS	
533	1351	60	422
MD	DDS DMD	SA	TC

ALCOHOL ADMISSIONS

RATE PER 1,000 COUNTY POPULATION



DEVELOPMENTALLY DISABLED

SERVED — RATE PER 1,000 COUNTY POPULATION



CRIME

RATE PER 1,000 COUNTY POPULATION

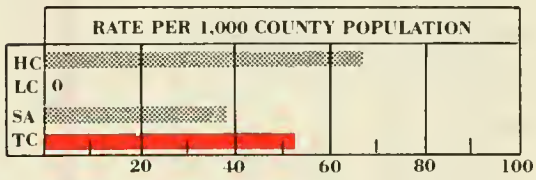

FOOD STAMP RECIPIENTS

(QUARTERLY) RATE PER 1,000 COUNTY POPULATION

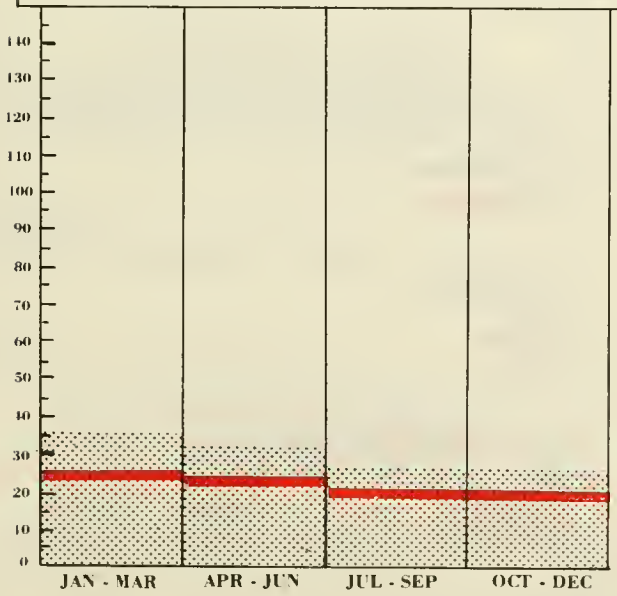

UNEMPLOYMENT

RATE QUARTERLY (Labor Force)

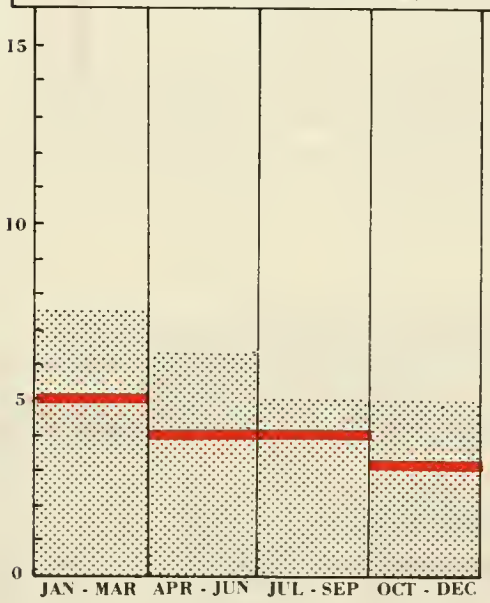

EFFECTIVE BUYING INCOME

MEDIAN HOUSEHOLD EBI

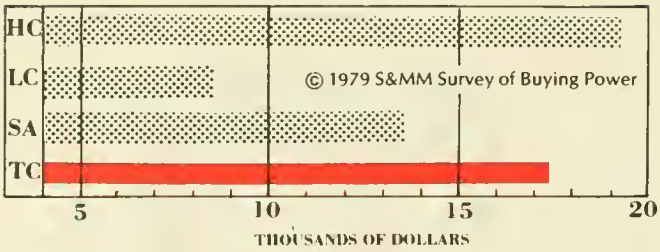

EFFECTIVE BUYING INCOME

PERCENT OF HOUSEHOLDS BY EBI GROUP

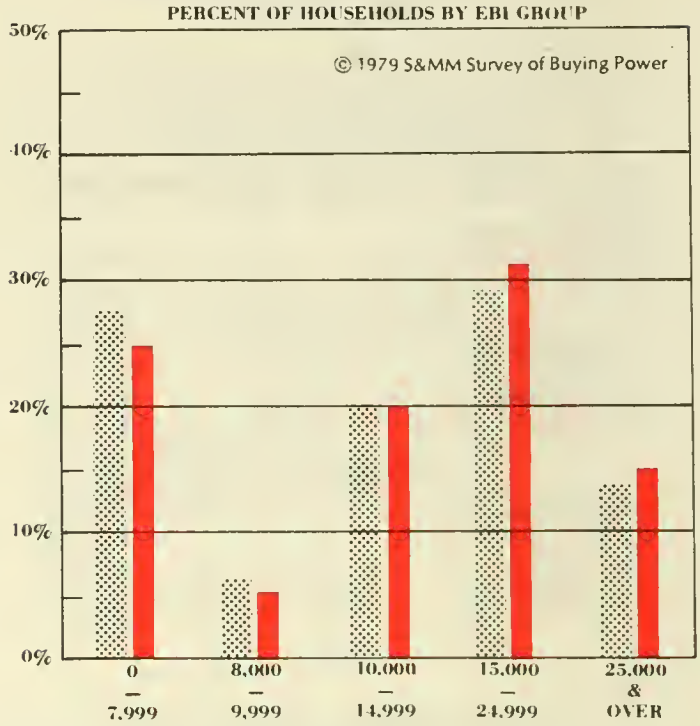

PER CAPITA INCOME

EST. 1969 & 1975

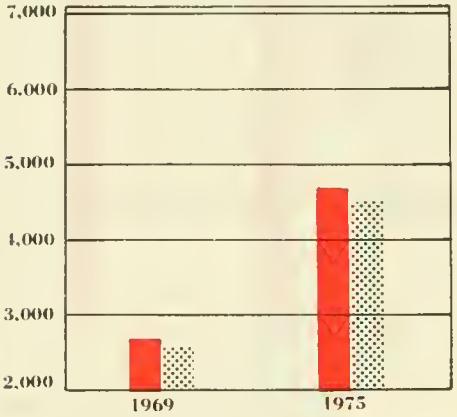

STATE AVERAGE
THIS COUNTY

INADEQUATE HOUSING

(1970 CENSUS)

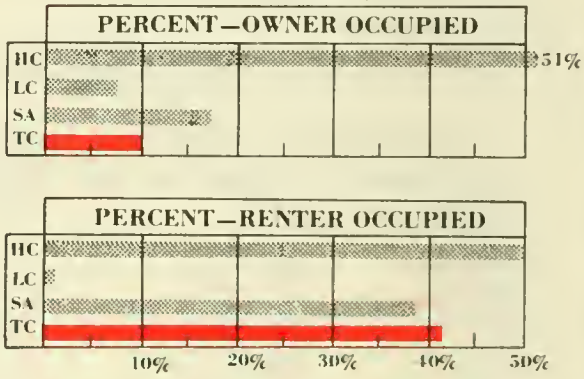

FUEL - HOUSING

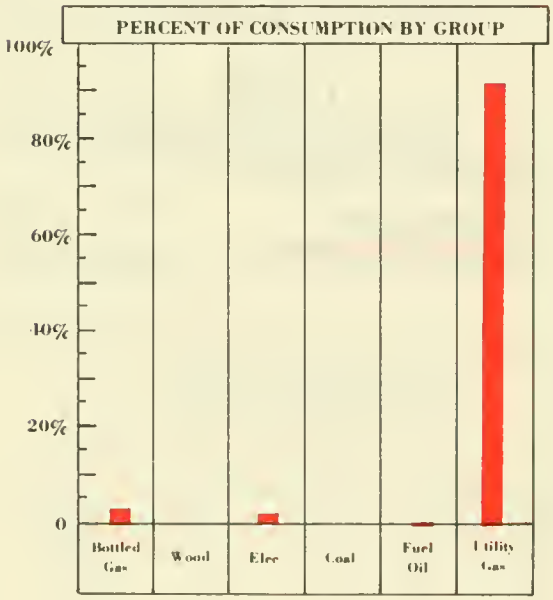

PUBLIC ASSISTANCE

RATE PER 1,000 COUNTY POPULATION

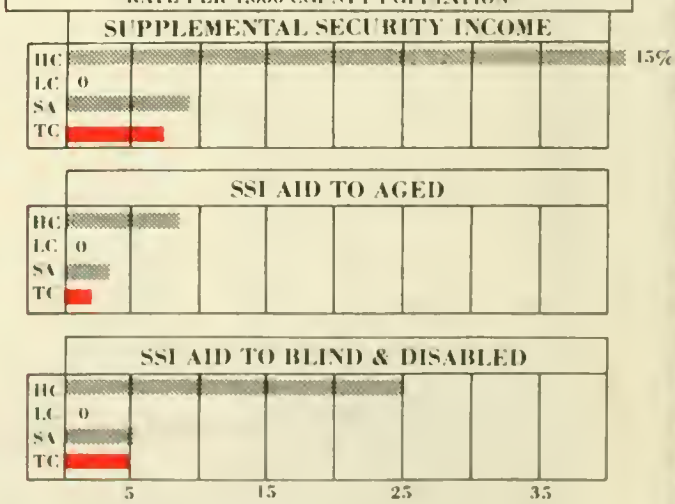

HIGH SCHOOL DROP OUT

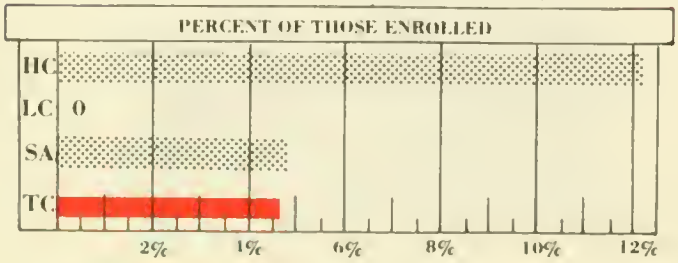

YELLOWSTONE

	NUMBER	RANK	% or RATE PER 1,000 * COUNTY POP.	RANK of PERCENT or RATE
POPULATION				
1978 Population	10,400	1		
Sq. Miles	2,642	21		
Population Density	3,936	2		
LOW INCOME POPULATION				
Poor Persons	10,336		12.1%	38
Near Poor 125% Poverty	14,219		16.4%	48
Low Income Elderly	1,893		26.8%	25
HEALTH-MEDICAL				
Births	1,880		18.1*	22.5*
Crude Deaths	700		6.7*	47*
Infant Deaths	17		9	30
Doctors, MD	195			
Dentists, DDS/DMD	77			
Total Hospital Beds	422			
PUBLIC ASSISTANCE				
AFDC Recipients			21.2 *	18
Food Stamp Recipients			23.2 *	30
SSI Recipients	797		7.7*	38*
EDUCATION				
High School Drop Outs	250		4.7%	17
SOCIAL & HEALTH DISORDERS				
Alcohol Admissions by County of Res.	576		5.5*	27
Developmentally Disabled Served	185		1.78*	24
Crime Rate	5,318		51.9*	5
Divorces (1977)	716		7.1*	8
HOUSING				
Owner Occupied Housing Units	17,563			
Owner Occupied-Inadequate Housing	1,677			53.5*
Renter Occupied Housing Units	10,078			
Renter Occupied-Inadequate Housing	4,219			10.5*
EMPLOYMENT				
Unemployment Rate			4.6%	31.5*
INCOME				
Effective Buying Income	14,441	14		
0 - 7,999			25.5%	38
8,000 - 9,999			6.6%	10.5*
10,000 - 14,999			20.4%	27
15,000 - 24,999			3.9%	11.5*
25,000 - OVER			15.6%	20

PART IV

COUNTY AND STATE TABULAR DATA

DCA

(1976 CENSUS REVISED POPULATION ESTIMATES)
POPULATION BY SIZE OF
URBAN CENTER

COUNTIES	50,000 - OVER	10,000 - 49,999	2,500 - 9,999	1,000 - 2,499	999 UNDER	UNICORP.
Beaverhead			4,367 53%		302 4%	3,547 43%
Big Horn			3,116 29%		560 5%	6,914 65%
Blaine				2,996 42%		4,148 58%
Broadwater				1,693 55%		1,369 45%
Carbon				3,892 26%	1,792 22%	4,285 52%
Carter					637 35%	1,183 65%
Cascade	60,381 71%				1,429 2%	22,586 27%
Chouteau				1,795 29%	1,130 18%	3,349 53%
Custer			9,599 74%		33 1%	3,335 25%
Daniels				1,555 50%	174 6%	1,402 44%
Dawson				5,941 52%	392 4%	5,040 44%
Deer Lodge			9,513 65%			5,110 35%
Fallon			2,620 66%		176 4%	1,180 30%
Fergus			6,684 51%		958 7%	5,428 42%
Flathead		15,162 33%	6,674 15%			23,869 52%
Gallatin		19,989 53%	3,353 9%		1,691 4%	12,876 34%
Garfield					523 30%	1,236 70%
Glacier			3,928 35%	1,850 17%		5,293 48%
Golden Valley					419 44%	538 56%
Granite					1,417 52%	1,301 48%
Hill		10,603 58%			208 1%	7,404 41%
Jefferson				2,412 35%		4,533 65%
Judith Basin					787 29%	1,914 71%
Lake			2,932 17%	1,434 8%	920 5%	12,120 70%
Lewis & Clark		27,348 72%		1,868 5%		8,904 23%
Liberty				1,000 40%		1,477 60%
Lincoln			2,942 18%	2,068 12%	150 1%	11,469 69%
McCone				1,043 38%		1,716 62%
Madison					2,111 38%	3,512 62%
Meagher				1,339 60%		890 40%

(1976 CENSUS REVISED POPULATION ESTIMATES)
POPULATION BY SIZE OF
URBAN CENTER

COUNTIES	50,000 - OVER	10,000 - 49,999	2,500 - 9,999	1,000 - 2,499	999 UNDER	UNICORP.
Mineral				1,018 29%	480 14%	1,986 57%
Missoula		29,438 45%				36,190 55%
Musselshell				2,378 54%	283 6%	1,740 40%
Park			7,009 56%		328 3%	5,007 41%
Petroleum					232 35%	434 65%
Phillips				2,279 42%	507 9%	2,623 49%
Pondera			3,357 48%		676 10%	2,935 42%
Powder River					644 26%	1,832 74%
Powell			5,050 66%			2,557 34%
Prairie					898 50%	899 50%
Ravalli			3,152 17%	1,157 6%	527 3%	13,887 74%
Richland			4,823 48%		945 9%	4,410 43%
Roosevelt			3,633 34%	1,523 15%	1,714 16%	3,680 35%
Rosebud				2,496 25%		7,390 75%
Sanders				2,598 32%	682 8%	4,801 60%
Sheridan				2,337 43%	742 13%	2,389 44%
Silver Bow		22,608 55%		1,003 2%		17,774 43%
Stillwater				1,257 24%		4,038 76%
Sweet Grass				1,671 54%		1,412 46%
Teton				1,567 25%	1,021 16%	3,736 59%
Toole			2,996 56%		718 13%	1,670 31%
Treasure					650 53%	586 47%
Valley			5,250 39%		995 7%	7,158 53%
Wheatland				1,295 54%	180 7%	956 39%
Wibaux					670 45%	819 55%
Yellowstone	71,372 71%		5,102 5%		96 1%	23,060 23%
STATE TOTAL	131,753 17%	125,148 16%	96,100 13%	53,465 7%	28,797 4%	321,917 43%

POPULATION PER SQUARE MILE
(1978)

COUNTIES	ESTIMATED POPULATION 1978	SQUARE MILES	DENSITY	RANK
Beaverhead	8,600	5,551	1.55	46
Big Horn	10,800	5,023	2.15	34
Blaine	7,500	4,275	1.75	39
Broadwater	3,400	1,193	2.85	29
Carbon	8,500	2,066	4.11	19
Carter	1,900	3,313	.57	54
Cascade	86,400	2,661	32.47	3
Chouteau	7,000	3,927	1.78	38
Custer	13,200	3,756	3.51	21
Daniels	3,000	1,443	2.08	35
Dawson	11,400	2,370	4.81	14
Deer Lodge	13,900	740	18.78	5
Fallon	4,000	1,633	2.45	32
Fergus	13,400	4,242	3.16	24
Flathead	50,000	5,137	9.73	9
Gallatin	40,200	2,517	15.97	6
Garfield	1,800	4,455	.40	56
Glacier	11,400	2,964	3.85	20
Golden Valley	1,000	1,176	.85	52
Granite	2,800	1,733	1.62	44
Hill	19,000	2,927	6.49	11
Jefferson	7,600	1,652	4.60	15.5*
Judith Basin	3,000	1,880	1.60	45
Lake	18,300	1,494	12.25	7
Lewis and Clark	41,000	3,476	11.80	8
Liberty	2,500	1,439	1.74	40.5*
Lincoln	17,100	3,714	4.60	15.5*
Madison	5,900	3,528	1.67	43
McCone	2,700	2,607	1.04	49.5*
Meagher	2,400	2,354	1.02	51
Mineral	3,800	1,222	3.11	25
Missoula	69,700	2,612	26.68	4
Musselshell	4,800	1,887	2.54	31
Park	13,000	2,626	4.95	13
Petroleum	700	1,655	.42	55
Phillips	5,400	5,213	1.04	49.5*
Pondera	7,200	1,645	4.38	18
Powder River	2,500	3,288	.76	53
Powell	7,600	2,336	3.25	23
Prairie	1,900	1,730	1.10	48
Ravalli	21,100	2,382	8.86	10
Richland	10,800	2,079	5.19	12
Roosevelt	10,700	2,385	4.49	17
Rosebud	9,700	5,037	1.93	36
Sanders	8,500	2,778	3.06	27
Sheridan	5,200	1,694	3.07	26
Silver Bow	39,800	715	55.66	1
Stillwater	5,900	1,794	3.29	22
Sweet Grass	3,200	1,840	1.74	40.5*
Teton	6,700	2,294	2.92	28
Toole	5,400	1,950	2.77	30
Treasure	1,200	985	1.22	47
Valley	12,100	4,974	2.43	33
Wheatland	2,400	1,420	1.69	42
Wibaux	1,600	890	1.80	37
Yellowstone	104,000	2,642	39.36	2
STATE	785,000	145,319	5.40	

NUMBER and PERCENTAGE of POOR PERSONS
SOURCE: 1970 CENSUS DATA

COUNTIES	PERSONS BELOW 125% POVERTY LEVEL	PERCENTAGE BELOW 125%	RANK
Beaverhead	1833	22.6	23.5*
Big Horn	3353	33.5	4
Blaine	2397	36.1	1.5*
Broadwater	742	29.6	10
Carbon	1835	26.0	15
Carter	465	23.5	21
Cascade	13348	16.7	47
Chouteau	1177	18.4	39
Custer	2075	17.4	44*
Daniels	493	16.2	49
Dawson	1491	13.3	54
Deer Lodge	2453	17.4	44*
Fallon	801	19.9	34
Fergus	2525	20.5	31
Flathead	7334	18.7	38
Gallatin	4999	15.4	51
Garfield	304	20.1	33
Glacier	3973	36.1	1.5*
Golden Valley	201	25.4	19
Granite	612	21.3	28
Hill	3582	20.8	29.5*
Jefferson	804	18.8	37
Judith Basin	606	22.7	22
Lake	4483	31.3	7.5*
Lewis and Clark	4266	13.0	55
Liberty	307	14.1	53
Lincoln	2229	12.3	56
Madison	1364	28.1	11
McCone	565	19.7	35.5*
Meagher	711	35.9	3
Mineral	460	15.0	52
Missoula	9044	15.6	50
Musselshell	1005	27.3	13
Park	2309	20.8	29.5*
Petroleum	140	22.2	25
Phillips	1441	26.8	14
Pondera	1693	25.8	16.5*
Powder River	565	19.7	35.5*
Powell	1119	17.7	42
Prairie	454	25.8	16.5*
Ravalli	3927	27.5	12
Richland	1987	20.3	32
Roosevelt	3224	31.4	6
Rosebud	1943	32.9	5
Sanders	1506	21.5	27
Sheridan	1005	17.4	44*
Silver Bow	7510	18.0	40
Stillwater	994	21.6	26
Sweet Grass	894	30.4	9
Teton	1078	17.8	41
Toole	946	16.8	46
Treasure	292	31.3	7.5*
Valley	2795	24.3	20
Wheatland	569	22.6	23.5*
Wibaux	379	25.6	18
Yellowstone	14219	16.4	48

NUMBER and PERCENTAGE of POOR PERSONS
SOURCE: 1970 CENSUS DATA

COUNTIES	PERSONS BELOW POVERTY	PERCENTAGE BELOW POVERTY	1980	RANK	BELOW 75% POVERTY LEVEL	PERCENTAGE BELOW 75%	RANK
Beaverhead	1366	17.4	11.4	19	780	9.6	26
Big Horn	2522	24.5	20.8	3	1750	17.5	6
Blaine	2073	31.4	23.7	1	1365	20.6	1
Broadwater	579	23.1	15.0	8	451	18.0	4
Carbon	1355	19.2	12.2	11.5*	796	11.3	18.5*
Carter	345	17.5	24.8	18	272	13.8	14
Cascade	8709	10.9	10.0	48	5726	7.2	41.5*
Chouteau	740	11.6	11.8	42*	528	8.2	34.5*
Custer	1383	11.6	12.7	42*	738	6.2	47
Daniels	307	10.1	13.4	50	147	4.8	54
Dawson	945	8.4	7.4	54*	561	5.0	53
Deer Lodge	1512	10.8	12.0	49	995	7.1	43
Fallon	506	12.6	16.3	37	424	10.6	21
Fergus	1840	14.9		27	1078	8.8	29
Flathead	5051	12.9		36	3199	8.2	34.5*
Gallatin	3256	11.1		47	2195	6.8	44
Garfield	260	17.3		20	211	14.0	13
Glacier	3225	29.5		2	2069	18.8	2
Golden Valley	92	11.7		40	42	5.3	52
Granite	454	15.8		24	225	7.8	34.5*
Hill	2490	14.8		28	1438	8.4	32.5*
Jefferson	573	13.4		34	409	9.5	27
Judith Basin	406	15.2		25.5*	258	9.7	24.5*
Lake	3184	22.3		10	1906	13.3	15
Lewis and Clark	2847	8.8		52	1939	5.9	49
Liberty	182	8.4		54*	142	6.5	46
Lincoln	1279	7.1		56	760	4.2	55
Madison	878	18.1		16	566	11.7	16.5*
McCone	396	13.8		31.5*	307	10.7	20
Meagher	493	24.9		5	351	17.7	5
Mineral	256	8.4		54*	186	6.1	48
Missoula	6247	11.2		46	4194	7.2	41.5*
Musselshell	708	19.2		11.5*	577	15.6	9
Park	1588	14.3		29	1035	9.3	28
Petroleum	112	17.8		17	94	14.9	10
Phillips	890	16.6		22	528	9.8	23
Pondera	1186	18.2		15	947	14.4	11.5*
Powder River	371	13.0		35	277	9.7	24.5*
Powell	663	9.5		51	340	5.4	51
Prairie	336	19.1		13	254	14.4	11.5*
Ravalli	2644	18.6		14	1669	11.7	16.5*
Richland	1339	13.8		31.5*	819	8.4	32.5*
Roosevelt	2385	23.3		7	1645	16.0	8
Rosebud	1519	25.8		3	1107	18.8	2
Sanders	984	14.0		30	598	8.5	31
Sheridan	655	11.4		44.5*	383	6.6	45
Silver Bow	4765	11.4		44.5*	3123	7.5	39
Stillwater	628	13.7		33	397	8.6	30
Sweet Grass	692	23.6		6	479	16.3	7
Teton	729	12.0		39	442	7.3	40
Toole	667	11.6		42*	440	7.6	37.5*
Treasure	213	22.8		9	35	3.8	56
Valley	1913	16.8		21	1182	10.3	22
Wheatland	410	16.3		23	284	11.3	18.5*
Wibaux	225	15.2		25.5*	82	5.5	50
Yellowstone	10336	12.1		38	6555	7.6	37.5*

POOR and NEAR POOR FAMILIES
SOURCE: 1970 CENSUS DATA

COUNTIES	TOTAL FAMILIES	INCOME UNDER 75% OF POVERTY LEVEL	INCOME 100% OF POVERTY LEVEL	INCOME UNDER 125% OF POVERTY LEVEL
Beaverhead	1,958	140	258	356
Big Horn	2,220	326	474	636
Blaine	1,569	264	395	452
Broadwater	650	111	147	176
Carbon	2,023	154	290	466
Carter	495	53	70	97
Cascade	20,208	1,074	1,682	2,683
Chouteau	1,570	72	99	182
Custer	3,014	132	255	410
Daniels	805	27	99	101
Dawson	2,778	103	205	314
Deer Lodge	3,500	142	248	424
Fallon	1,035	101	119	183
Fergus	3,110	201	352	502
Flathead	10,020	625	1,002	1,524
Gallatin	7,383	316	516	886
Garfield	390	35	51	61
Glacier	2,560	390	599	736
Golden Valley	227	0	9	33
Granite	745	47	92	117
Hill	4,143	267	460	665
Jefferson	1,067	62	96	137
Judith Basin	675	42	71	107
Lake	3,668	390	669	962
Lewis and Clark	8,139	335	533	819
Liberty	568	36	46	71
Lincoln	4,596	151	264	454
Madison	1,306	140	204	335
McCone	660	42	53	93
Meagher	507	42	68	117
Mineral	789	53	62	109
Missoula	14,288	746	1,235	1,830
Musselshell	962	97	131	177
Park	3,044	211	325	488
Petroleum	167	20	25	31
Phillips	1,352	98	177	294
Pondera	1,659	176	236	351
Powder River	731	63	75	126
Powell	1,613	59	124	247
Prairie	474	50	77	97
Ravalli	3,795	339	567	864
Richland	2,450	169	289	423
Roosevelt	2,378	298	430	556
Rosebud	1,507	220	301	387
Sanders	1,832	116	197	323
Sheridan	1,507	59	123	214
Silver Bow	10,551	531	823	1,385
Stillwater	1,284	101	160	276
Sweet Grass	794	92	131	181
Teton	1,569	94	174	254
Toole	1,518	86	166	238
Treasure	273	11	47	78
Valley	2,860	234	399	567
Wheatland	696	51	88	129
Wibaux	361	11	46	77
Yellowstone	21,728	1,240	2,033	2,894

LOW-INCOME HOUSEHOLDS
SOURCE: 1970 CENSUS

COUNTIES	TOTAL HOUSEHOLDS	LOW-INCOME HOUSEHOLDS	LOW-INCOME OWNER OCC.	LOW-INCOME RENTER OCC.
Beaverhead	1,845	388	142	246
Big Horn	1,553	342	224	118
Blaine	1,203	360	179	181
Broadwater	481	141	78	63
Carbon	1,684	481	338	143
Carter	230	74	39	35
Cascade	22,385	2,989	953	2,036
Chouteau	1,054	159	62	97
Custer	3,077	488	226	262
Daniels	652	91	61	30
Dawson	2,547	345	134	211
Deer Lodge	4,209	538	251	287
Fallon	768	85	56	29
Fergus	2,889	546	255	291
Flathead	9,331	1,660	913	747
Gallatin	7,187	1,046	263	783
Garfield	197	20	4	16
Glacier	2,241	592	231	361
Golden Valley	159	29	18	11
Granite	650	105	60	45
Hill	4,096	663	211	452
Jefferson	871	169	83	86
Judith Basin	335	52	39	13
Lake	2,669	625	376	249
Lewis and Clark	8,931	1,056	356	700
Liberty	388	51	9	42
Lincoln	3,579	424	210	214
Madison	911	198	115	83
McCone	362	72	54	18
Meagher	474	109	74	35
Mineral	614	71	30	41
Missoula	15,231	2,227	772	1,455
Musselshell	881	200	133	67
Park	3,105	515	241	274
Petroleum	99	17	17	0
Phillips	1,095	242	109	133
Pondera	1,295	285	147	138
Powder River	296	60	43	17
Powell	1,511	166	73	93
Prairie	332	88	74	14
Ravalli	2,917	666	408	258
Richland	2,004	381	197	184
Roosevelt	2,152	556	243	263
Rosebud	1,174	262	159	103
Sanders	1,421	241	106	135
Sheridan	1,134	182	120	62
Silver Bow	12,909	2,241	856	1,385
Stillwater	938	181	122	59
Sweet Grass	665	151	101	50
Teton	1,103	192	94	98
Toole	1,375	240	99	141
Treasure	116	8	0	8
Valley	2,473	506	199	307
Wheatland	543	88	43	45
Wibaux	227	55	34	21
Yellowstone	23,802	3,573	1,246	2,327

VITAL STATISTICS

COUNTIES	CRUDE DEATHS 1978	DEATH RATE	BIRTHS 1978	BIRTH RATE	INFANT DEATHS 1978	INFANT DEATH RATE
Beaverhead	91	10.6	157	18.1	3	19.1
Big Horn	96	8.9	268	24.8	4	14.9
Blaine	72	9.6	157	20.9	0	0
Broadwater	39	11.5	65	19.1	0	0
Carbon	99	11.6	141	16.6	1	7.1
Carter	19	10.0	19	10.0	0	0
Cascade	629	7.3	1,464	16.9	18	12.3
Chouteau	53	7.6	99	14.1	1	10.1
Custer	146	11.1	242	18.3	3	12.4
Daniels	32	11.0	57	19.0	0	0
Dawson	87	7.6	220	19.3	2	9.1
Deer Lodge	156	11.2	171	12.3	2	11.7
Fallon	34	8.5	72	18.0	0	0
Fergus	156	11.7	209	15.6	0	0
Flathead	435	8.7	874	17.5	9	10.3
Gallatin	233	5.8	642	15.6	7	10.9
Garfield	12	6.7	30	16.7	0	0
Glacier	120	10.5	301	26.4	4	13.3
Golden Valley	4	4.0	12	12.0	0	0
Granite	23	8.2	49	17.5	0	0
Hill	131	6.9	363	19.1	2	5.5
Jefferson	63	8.3	121	15.9	2	16.5
Judith Basin	20	6.7	26	8.7	0	0
Lake	206	11.2	334	18.2	6	17.9
Lewis & Clark	331	8.1	729	17.9	8	11.0
Liberty	15	6.0	44	17.6	0	0
Lincoln	134	7.8	319	18.7	3	9.4
McCone	24	8.9	62	23.0	0	0
Madison	45	7.6	74	12.5	0	0
Meagher	17	7.1	38	15.8	1	26.3
Mineral	25	6.6	78	20.5	0	0
Missoula	401	5.7	1,169	16.8	15	12.8
Musselshell	49	10.2	58	12.1	1	17.2
Park	136	10.5	174	13.4	1	5.8
Petroleum	5	7.1	12	17.1	0	0
Phillips	59	10.9	89	16.5	1	11.2
Pondera	58	8.0	118	16.4	4	33.9
Powder River	12	4.8	48	19.2	0	0
Powell	64	8.4	105	13.8	2	19.1
Prairie	24	12.6	35	18.4	0	0
Ravalli	195	9.2	318	15.0	5	15.7
Richland	93	8.6	220	20.4	4	18.2
Roosevelt	112	10.5	236	22.0	5	21.2
Rosebud	64	6.6	216	22.3	6	27.8
Sanders	86	10.1	155	18.2	3	19.4
Sheridan	54	10.4	97	18.6	0	0
Silver Bow	497	12.5	550	13.8	10	18.2
Stillwater	59	10.0	71	12.0	1	14.1
Sweet Grass	34	10.6	43	13.4	0	0
Teton	62	9.2	111	16.6	2	18.0
Toole	46	8.5	107	19.8	0	0
Treasure	12	10.0	16	13.3	0	0
Valley	80	6.6	200	16.5	1	5.0
Wheatland	20	8.3	59	24.6	0	0
Wibaux	17	10.6	21	13.1	1	47.6
Yellowstone	700	6.7	1,880	18.1	17	9.0
STATE	6486	8.3	13,545	17.2	155	11.4

HEALTH - MEDICAL

COUNTIES	NUMBER of MD's DIRECT PATIENT CARE	NUMBER OF DENTISTS
Beaverhead	7	4
Big Horn	7	3
Blaine	2	2
Broadwater	3	2
Carbon	5	2
Carter	2	0
Cascade	146	55
Chouteau	2	2
Custer	23	5
Daniels	2	1
Dawson	9	6
Deer Lodge	21	6
Fallon	3	1
Fergus	16	7
Flathead	78	38
Gallatin	67	31
Garfield	1	0
Glacier	12	5
Golden Valley	0	0
Granite	1	1
Hill	24	9
Jefferson	6	1
Judith Basin	0	0
Lake	20	9
Lewis & Clark	92	27
Liberty	2	1
Lincoln	15	10
McCone	1	1
Madison	4	2
Meagher	1	1
Mineral	3	1
Missoula	168	61
Musselshell	2	1
Park	13	7
Petroleum	0	0
Phillips	2	1
Pondera	6	3
Powder River	2	0
Powell	9	4
Prairie	1	0
Ravalli	15	13
Richland	12	6
Roosevelt	9	4
Rosebud	8	2
Sanders	5	3
Sheridan	2	3
Silver Bow	57	28
Stillwater	3	2
Sweet Grass	3	2
Teton	7	3
Toole	5	3
Treasure	0	0
Valley	11	6
Wheatland	3	1
Wibaux	0	0
Yellowstone	195	77
STATE	1,113	463

HEALTH - MEDICAL

COUNTIES	BEDS PER 1000 POPULATION	HOSPITAL OCCUPANCY AVERAGE % 1978	% OF OCCUPANCY CHANGE 77-78
Beaverhead	3.60	35.3	8.6
Big Horn	1.48	47.5	4.6
Blaine	0.00	00.0	0.0
Broadwater	6.18	25.7	- 6.2
Carbon	3.29	44.0	5.3
Carter	8.42	19.3	105.3
Cascade	5.46	74.6*	11.3*
Chouteau	3.71	40.2*	- 4.1*
Custer	9.09	34.9	-12.1
Daniels	2.67	48.0	-12.2
Dawson	4.03	55.6	- 8.4
Deer Lodge	4.32	36.7	-16.6
Fallon	4.75	19.7	25.5
Fergus	3.51	60.3*	27.8*
Flathead	2.70	56.5	- 0.2
Gallatin	2.59	54.5	- 6.2
Garfield	4.44	8.0	-42.9
Glacier	1.75	58.8	8.9
Golden Valley	0.00	00.0	0.0
Granite	3.57	13.4	-39.9
Hill	6.31	50.1	3.5
Jefferson	0.00	00.0	0.0
Judith Basin	0.00	00.0	0.0
Lake	5.19	41.5*	1.5*
Lewis & Clark	3.56	81.8*	- 4.6*
Liberty	4.40	37.2	-19.0
Lincoln	1.99	43.3	27.7
McCone	7.40	40.6	-13.1
Madison	5.25	28.5*	14.9*
Meagher	2.50	45.5	41.3
Mineral	2.63	29.3	-17.5
Missoula	5.58	53.8*	- 7.6*
Musselshell	0.00	00.0	0.0
Park	4.15	36.0	-14.7
Petroleum	0.00	00.0	0.0
Phillips	5.55	56.0	-22.0
Pondera	6.94	51.1	- 3.8
Powder River	0.00	00.0	0.0
Powell	4.60	40.9	- 2.6
Prairie	3.16	32.8	27.6
Ravalli	2.27	55.7	3.9
Richland	5.09	63.1	5.3
Roosevelt	7.29	55.5*	36.4*
Rosebud	1.85	25.1	-43.3
Sanders	2.35	67.5	15.6
Sheridan	4.23	67.8	11.7
Silver Bow	8.04	63.1*	2.4*
Stillwater	4.58	35.9	-28.2
Sweet Grass	5.31	21.8	3.8
Teton	3.28	45.1	18.7
Toole	4.44	27.3	3.4
Treasure	0.00	00.0	0.0
Valley	3.97	49.6	54.0
Wheatland	9.58	19.3	-20.6
Wibaux	0.00	00.0	00.0
Yellowstone	4.06	80.0*	2.7*
STATE	4.29	- -	- -

HEALTH - MEDICAL

COUNTIES WITH TWO OR MORE HOSPITALS	HOSPITAL OCCUPANCY AVERAGE % 1978	% OF OCCUPANCY CHANGE 77 - 78
Cascade	57.0	- 2.6
Chouteau	28.4	-27.2
Fergus	76.5	- 8.8
Lake	44.8	12.8
Lewis & Clark	36.2	1.7
Madison	54.6	23.0
Missoula	36.0 53.3	-10.9 - 8.7
Roosevelt	38.0	- 2.1
Silver Bow	47.2	23.9
Yellowstone	88.1	6.5

QUARTERLY UNEMPLOYMENT RATES
(1978 DATA)

COUNTIES	1st QUARTER TOTAL	2nd QUARTER TOTAL	3rd QUARTER TOTAL	4th QUARTER TOTAL	1978 TOTAL	RANK
Beaverhead	4.9	4.0	3.5	3.0	3.9	44.5*
Big Horn	10.0	7.2	5.3	5.5	6.3	17.5*
Blaine	8.9	8.5	8.1	6.8	8.1	8
Broadwater	6.6	4.7	4.1	3.2	4.4	34.5*
Carbon	7.5	5.1	3.7	5.0	5.8	21
Carter	6.3	6.5	6.9	7.9	8.3	7
Cascade	7.5	6.6	6.4	6.2	6.8	14
Chouteau	4.8	3.0	3.2	3.6	3.8	37*
Custer	7.1	4.3	2.9	3.5	4.5	33
Daniels	4.6	2.8	2.4	1.5	3.0	50.5*
Dawson	6.0	4.3	3.7	3.2	4.3	37*
Deer Lodge	8.7	9.8	8.4	6.4	8.4	5*
Fallon	5.0	2.8	2.9	3.1	3.5	47
Fergus	8.3	4.2	3.5	4.2	4.6	31.5*
Flathead	10.7	9.0	6.8	6.7	7.8	12.5*
Gallatin	5.3	3.9	3.2	3.5	4.2	39.5*
Garfield	4.0	2.0	2.9	3.9	3.2	49
Glacier	11.8	9.8	9.7	9.2	9.7	3
Golden Valley	6.3	3.7	2.4	3.2	4.9	26.5*
Granite	10.5	11.3	7.5	6.4	7.9	10.5*
Hill	5.9	4.4	3.4	3.6	4.4	34.5*
Jefferson	7.9	6.9	7.6	7.1	7.8	12.5*
Judith Basin	10.8	7.9	9.6	9.4	10.0	2
Lake	9.7	6.9	5.5	5.2	6.3	17.5*
Lewis & Clark	6.4	5.2	4.7	4.8	5.3	25
Liberty	5.9	5.0	3.6	3.8	4.7	29.5*
Lincoln	15.5	15.5	9.5	8.4	11.6	1
McCone	9.2	3.8	2.2	2.0	5.5	23*
Madison	4.8	3.9	2.7	4.3	3.9	44.5*
Meagher	9.5	4.8	2.5	4.6	4.8	28
Mineral	11.0	8.5	6.3	7.9	8.4	5*
Missoula	7.5	7.1	5.6	5.1	6.4	16
Musselshell	8.2	3.8	3.1	4.1	4.7	29.5*
Park	9.4	5.1	3.7	5.1	5.5	23*
Petroleum	3.0	1.3	1.4	1.6	1.6	56
Phillips	6.5	4.5	3.9	4.4	4.9	26.5*
Pondera	6.2	3.4	3.0	3.8	4.2	39.5*
Powder River	4.7	2.4	2.6	3.1	3.0	50.5*
Powell	7.3	6.8	5.0	5.1	5.9	19.5*
Prairie	5.8	2.4	1.1	3.1	3.4	48
Ravalli	12.2	9.1	7.2	7.2	8.0	9
Richland	4.3	2.6	2.2	1.9	2.7	53
Roosevelt	5.8	5.1	5.3	4.5	5.5	23*
Rosebud	6.7	5.5	6.3	5.4	5.9	19.5*
Sanders	10.1	7.3	5.8	6.2	7.9	10.5*
Sheridan	3.7	2.5	1.8	1.5	2.2	55
Silver Bow	9.8	9.9	9.4	6.8	8.4	5*
Stillwater	5.3	4.8	3.3	4.3	4.3	37*
Sweet Grass	4.3	2.5	2.0	1.4	2.5	54
Teton	6.7	3.3	2.7	4.1	4.1	41.5*
Toole	6.2	3.7	2.8	3.1	4.0	43
Treasure	5.1	3.4	3.0	3.8	4.1	41.5*
Valley	10.3	7.2	5.7	4.8	6.7	15
Wheatland	5.3	3.7	3.2	3.0	4.3	37*
Wibaux	4.8	3.0	3.0	1.8	2.9	52
Yellowstone	5.9	4.6	4.1	3.8	4.6	31.5*
STATE	7.6	6.2	5.2	5.0	6.0	

1978 ANNUAL AVERAGES

COUNTIES	CIVILIAN LABOR FORCE	EMPLOYMENT	UNEMPLOYMENT
Beaverhead	4,343	4,175	168
Big Horn	5,483	5,136	347
Blaine	3,007	2,762	245
Broadwater	1,669	1,500	69
Carbon	3,317	3,125	192
Carter	916	840	76
Cascade	35,583	33,152	2,431
Chouteau	2,985	2,873	112
Custer	5,976	5,710	266
Daniels	1,446	1,403	43
Dawson	5,688	5,446	242
Deer Lodge	6,346	5,815	531
Fallon	2,177	2,101	76
Fergus	5,947	5,672	275
Flathead	22,681	20,908	1,773
Gallatin	19,741	18,909	832
Garfield	872	844	28
Glacier	5,776	5,214	562
Golden Valley	389	370	19
Granite	1,352	1,245	107
Hill	8,653	8,268	385
Jefferson	2,272	2,094	178
Judith Basin	1,244	1,120	124
Lake	8,199	7,680	519
Lewis and Clark	24,172	22,883	1,289
Liberty	1,107	1,055	52
Lincoln	7,403	6,544	859
Madison	2,316	2,226	90
McCone	1,290	1,219	71
Meagher	1,022	973	49
Mineral	1,693	1,551	142
Missoula	36,705	34,369	2,336
Musselshell	1,792	1,708	84
Park	5,855	5,531	324
Petroleum	309	304	5
Phillips	2,654	2,524	130
Pondera	3,436	3,290	146
Powder River	1,251	1,213	38
Powell	3,818	3,591	227
Prairie	861	832	29
Ravalli	7,929	7,294	635
Richland	5,078	4,939	139
Roosevelt	4,897	4,530	267
Rosebud	4,431	4,170	261
Sanders	3,975	3,660	315
Sheridan	2,587	2,529	58
Silver Bow	18,426	16,875	1,551
Stillwater	2,138	2,046	92
Sweet Grass	1,671	1,629	42
Teton	2,856	2,739	117
Toole	2,882	2,768	114
Treasure	459	440	19
Valley	4,960	4,629	331
Wheatland	1,274	1,219	55
Wibaux	717	696	21
Yellowstone	54,075	51,564	2,511

1978 ALCOHOL ADMISSIONS
BY COUNTY OF RESIDENCE

COUNTIES	TOTAL ADMISSIONS	RATE PER THOUSAND	RANK
Beaverhead	75	8.7	12
Big Horn	178	16.4	3
Blaine	84	11.2	5
Broadwater	19	5.6	25*
Carbon	35	4.1	36
Carter	3	1.6	54
Cascade	270	3.1	43
Chouteau	23	3.3	41
Custer	94	7.1	17.5*
Daniels	27	9.0	11
Dawson	95	8.3	13
Deer Lodge	99	7.1	17.5*
Fallon	14	3.5	40
Fergus	126	9.4	10
Flathead	261	5.2	29
Gallatin	104	2.6	48
Garfield	10	5.6	24.5*
Glacier	248	21.8	2
Golden Valley	3	3.0	45
Granite	6	2.1	51
Hill	96	5.1	30
Jefferson	28	3.7	37.5*
Judith Basin	7	2.3	50
Lake	176	9.6	9
Lewis and Clark	228	5.6	24.5*
Liberty	5	2.0	52
Lincoln	170	9.9	7
Madison	26	4.4	34
McCone	13	4.8	31.5*
Meagher	4	1.7	53
Mineral	11	2.9	46
Missoula	258	3.7	37.5*
Musselshell	28	5.8	22
Park	91	7.0	20
Petroleum	3	4.3	35
Phillips	26	4.8	31.5*
Pondera	40	5.6	24.5*
Powder River	7	2.8	47
Powell	41	5.4	28
Prairie	2	1.1	55
Ravalli	76	3.6	39
Richland	72	6.7	21
Roosevelt	105	9.8	8
Rosebud	249	25.7	1
Sanders	60	7.1	17.5*
Sheridan	37	7.1	17.5*
Silver Bow	433	10.9	6
Stillwater	15	2.5	49
Sweet Grass	10	3.1	43*
Teton	30	4.5	33
Toole	39	7.2	15
Treasure	1	.8	56
Valley	90	7.4	14
Wheatland	29	12.1	4
Wibaux	5	3.1	43*
Yellowstone	576	5.5	27
STATE	4,861	6.2	

SEVEN MAJOR OFFENSES BY COUNTY - 1978
(INCLUDES POLICE DEPARTMENTS, TRIBAL POLICE, AND COUNTY SHERIFF DEPARTMENTS)

COUNTIES	1978 NUMBER OF CRIMES	1978 CRIME RATE PER/1000	RANK
Beaverhead	256	27.8	18.5*
Big Horn	155	14.2	35
Blaine	47	6.6	45.5*
Broadwater	20	6.5	47
Carbon	161	19.7	24
Carter	0	0	54.5*
Cascade	5688	66.3	1
Chouteau	83	12.0	36
Custer	413	31.0	14
Daniels	46	14.7	30
Dawson	276	23.8	20
Deer Lodge	89	5.9	48
Fallon	91	22.4	22
Fergus	415	30.3	15
Flathead	2361	45.6	8
Gallatin	1767	47.2	7
Garfield	1	.6	52
Glacier	153	14.6	31.5*
Golden Valley	0	0	54.5*
Granite	15	5.5	49
Hill	774	41.2	10
Jefferson	67	9.2	43
Judith Basin	32	11.2	38.5*
Lake	517	28.9	17
Lewis and Clark	2241	59.0	3.5*
Liberty	34	14.4	34
Lincoln	907	47.4	6
Madison	32	10.9	40
McCone	63	11.2	38.5*
Meagher	14	6.6	45.5
Mineral	204	59.0	3.5*
Missoula	4230	62.3	2
Musselshell	133	27.8	18.5*
Park	530	42.9	9
Petroleum	0	0	54.5*
Phillips	101	18.4	25
Pondera	72	9.6	41
Powder River	28	9.3	42
Powell	261	34.7	13
Prairie	8	4.4	50
Ravalli	469	21.3	23
Richland	202	15.5	29
Roosevelt	313	29.0	16
Rosebud	140	14.6	31.5*
Sanders	162	16.2	27
Sheridan	6	1.1	51
Silver Bow	1564	36.0	12
Stillwater	61	11.3	37
Sweet Grass	121	38.5	11
Teton	107	16.9	26
Toole	81	14.5	33
Treasure	9	6.8	44
Valley	294	23.0	21
Wheatland	39	16.0	28
Wibaux	0	0	54.5*
Yellowstone	5318	51.9	5
STATE	31246	39.8	

1978 HIGH SCHOOL DROPOUT FIGURES

COUNTIES	NUMBER OF DROPOUTS	PERCENT OF DROPOUTS	RANK OF DROPOUTS
Beaverhead	25	4.3	21
Big Horn	84	11.3	3
Blaine	25	4.4	20
Broadwater	9	3.8	26.5*
Carbon	17	3.0	36
Carter	2	1.7	48.5*
Cascade	147	3.1	34.5*
Chouteau	10	2.2	41
Custer	64	7.8	5
Daniels	2	.8	53
Dawson	34	3.9	24.5*
Deer Lodge	27	2.8	37.5*
Fallon	7	2.1	42.5*
Fergus	19	1.9	44.5*
Flathead	310	9.5	4
Gallatin	91	4.6	18.5*
Garfield	1	.7	54
Glacier	92	12.2	1
Golden Valley	0	0	56
Granite	11	4.6	18.5*
Hill	81	6.3	8
Jefferson	20	3.7	28
Judith Basin	3	1.4	51
Lake	64	4.8	16
Lewis and Clark	207	7.7	6
Liberty	4	2.1	42.5*
Lincoln	73	5.7	11
Madison	7	1.9	44.5*
McCone	8	4.0	22.5*
Meagher	7	5.1	13
Mineral	10	2.8	37.5*
Missoula	142	3.3	31
Musselshell	11	4.9	14.5*
Park	32	3.6	29
Petroleum	1	1.8	46.5*
Phillips	7	1.7	48.5*
Pondera	18	3.5	30
Powder River	11	5.4	12
Powell	29	5.9	10
Prairie	4	3.2	32.5*
Ravalli	71	4.0	22.5*
Richland	26	3.8	26.5*
Roosevelt	93	11.5	2
Rosebud	16	3.1	34.5*
Sanders	25	3.9	24.5*
Sheridan	5	1.1	52
Silver Bow	122	6.7	7
Stillwater	7	1.6	50
Sweet Grass	5	2.3	40
Teton	10	1.8	46.5*
Toole	14	3.2	32.5*
Treasure	2	2.4	39
Valley	45	6.1	9
Wheatland	1	.6	55
Wibaux	6	4.9	14.5*
Yellowstone	250	4.7	17
STATE	2414	4.9	

AID TO FAMILIES WITH DEPENDENT CHILDREN
(NUMBER OF RECIPIENTS BY QUARTER)

COUNTIES	1st QUARTER AVERAGE	1st QUARTER RATE	2nd QUARTER AVERAGE	2nd QUARTER RATE
Beaverhead	196	22.8	176	20.5
Big Horn	310	28.7	401	37.1
Blaine	431	57.5	423	56.4
Broadwater	31	9.1	28	8.2
Carbon	131	15.4	131	15.4
Carter	20	10.5	14	7.4
Cascade	2,204	25.5	2,155	24.9
Chouteau	32	4.6	27	3.9
Custer	187	14.2	192	14.5
Daniels	16	5.3	15	5.0
Dawson	126	11.1	121	10.6
Deer Lodge	380	27.3	396	28.5
Fallon	64	16.0	57	14.3
Fergus	153	11.4	147	11.0
Flathead	891	17.8	869	17.4
Gallatin	294	7.3	298	7.4
Garfield	2	1.1	1	.6
Glacier	727	63.8	698	61.2
Golden Valley	8	8.0	4	4.0
Granite	63	22.5	63	22.5
Hill	888	46.7	888	46.7
Jefferson	106	13.9	85	11.2
Judith Basin	27	9.0	32	10.7
Lake	595	32.5	569	31.1
Lewis & Clark	919	22.4	932	22.7
Liberty	10	4.0	13	5.2
Lincoln	559	32.7	589	34.4
McCone	16	5.9	7	2.6
Madison	68	11.5	79	13.4
Meagher	26	10.8	28	11.7
Mineral	73	19.2	74	19.5
Missoula	1,603	23.0	1,600	23.0
Musselshell	111	23.1	121	25.2
Park	153	11.8	166	12.8
Petroleum	9	12.9	7	10.0
Phillips	78	14.4	78	14.4
Pondera	209	29.0	220	30.6
Powder River	8	3.2	7	2.8
Powell	133	17.5	142	18.7
Prairie	7	3.7	4	2.1
Ravalli	408	19.3	351	16.6
Richland	156	14.4	157	14.5
Roosevelt	451	42.2	454	42.4
Rosebud	369	38.0	379	39.1
Sanders	245	28.8	237	27.9
Sheridan	41	7.9	40	7.7
Silver Bow	1,351	33.9	1,284	32.3
Stillwater	71	12.0	85	14.4
Sweet Grass	31	9.7	26	8.1
Teton	55	8.2	61	9.1
Toole	105	19.4	109	20.2
Treasure	11	9.2	9	7.5
Valley	311	25.7	330	27.3
Wheatland	42	17.5	50	20.8
Wibaux	20	12.5	27	16.9
Yellowstone	2,134	20.5	2,236	21.5
STATE	17,663	23.2	17,687	22.5

AID TO FAMILIES WITH DEPENDENT CHILDREN
(NUMBER OF RECIPIENTS BY QUARTER)

COUNTIES	3rd QUARTER AVERAGE	3rd QUARTER RATE	4th QUARTER AVERAGE	4th QUARTER RATE
Beaverhead	168	19.5	138	16.0
Big Horn	350	32.4	389	36.0
Blaine	430	57.3	406	54.1
Broadwater	28	8.2	27	7.9
Carbon	123	14.5	105	12.4
Carter	13	6.8	11	5.8
Cascade	2,134	24.7	2,041	23.6
Chouteau	24	3.4	31	4.4
Custer	173	13.1	183	13.9
Daniels	22	7.3	15	5.0
Dawson	89	7.8	87	7.6
Deer Lodge	378	27.2	384	27.6
Fallon	45	11.3	46	11.5
Fergus	145	10.8	111	8.3
Flathead	742	14.8	732	14.6
Gallatin	296	7.4	326	8.1
Garfield	4	2.2	5	2.8
Glacier	737	64.7	783	68.7
Golden Valley	4	4.0	4	4.0
Granite	51	18.2	58	20.7
Hill	796	41.9	664	35.0
Jefferson	75	9.9	79	10.4
Judith Basin	28	9.3	29	9.7
Lake	625	34.2	654	35.7
Lewis & Clark	952	23.2	1,041	25.4
Liberty	8	3.2	12	4.8
Lincoln	539	31.5	533	31.2
McCone	5	1.9	0	0.0
Madison	58	9.8	44	7.5
Meagher	32	13.3	28	11.7
Mineral	72	18.9	74	19.5
Missoula	1,632	23.4	1,723	24.7
Musselshell	93	19.4	89	18.6
Park	169	13.0	167	12.8
Petroleum	5	7.1	6	8.6
Phillips	72	13.3	64	11.9
Pondera	240	33.3	227	31.5
Powder River	11	4.4	11	4.4
Powell	148	19.5	140	18.4
Prairie	2	1.1	1	.5
Ravalli	304	14.4	294	13.9
Richland	149	13.8	148	13.7
Roosevelt	508	47.5	460	43.0
Rosebud	413	42.6	352	36.3
Sanders	220	25.9	216	25.4
Sheridan	41	7.9	38	7.3
Silver Bow	1,219	30.6	1,240	31.2
Stillwater	76	12.9	70	11.9
Sweet Grass	22	6.9	22	6.9
Teton	64	9.6	79	11.8
Toole	96	17.8	100	18.5
Treasure	7	5.8	10	8.3
Valley	353	29.2	334	27.6
Wheatland	39	16.3	30	12.5
Wibaux	22	13.8	26	16.3
Yellowstone	2,240	21.5	2,201	21.2
STATE	17,293	22.0	17,092	21.8

AID TO FAMILIES WITH DEPENDENT CHILDREN
(NUMBER OF RECIPIENTS BY QUARTER)

COUNTIES	TOTAL RATE	TOTAL RANK
Beaverhead	19.7	20
Big Horn	33.6	6
Blaine	56.3	2
Broadwater	8.4	43
Carbon	14.4	28
Carter	7.6	47.5*
Cascade	24.7	14
Chouteau	4.1	52
Custer	13.9	30
Daniels	5.7	49
Dawson	9.3	42
Deer Lodge	27.7	11
Fallon	13.3	32
Fergus	10.4	38
Flathead	16.2	25
Gallatin	7.6	47.5*
Garfield	1.7	56
Glacier	64.6	1
Golden Valley	5.0	50
Granite	19.9	19
Hill	42.6	4
Jefferson	11.4	36
Judith Basin	9.7	40*
Lake	33.4	7
Lewis & Clark	23.4	16
Liberty	4.3	51
Lincoln	32.5	8
McCone	2.6	54
Madison	10.6	37
Meagher	11.9	35
Mineral	19.3	21
Missoula	23.5	15
Musselshell	21.6	17
Park	12.6	34
Petroleum	9.7	40*
Phillips	13.5	31
Pondera	31.1	10
Powder River	3.7	53
Powell	18.5	23
Prairie	1.9	55
Ravalli	16.1	26
Richland	14.1	29
Roosevelt	43.8	3
Rosebud	39.0	5
Sanders	27.0	13
Sheridan	7.7	45.5*
Silver Bow	32.0	9
Stillwater	12.8	33
Sweet Grass	7.9	44
Teton	9.7	40*
Toole	19.0	22
Treasure	7.7	45.5*
Valley	27.5	12
Wheatland	16.8	24
Wibaux	14.9	27
Yellowstone	21.2	18
STATE	22.4	

FOOD STAMP RECIPIENTS
(QUARTERLY)

COUNTIES	1st QUARTER AVERAGE	1st QUARTER RATE	2nd QUARTER AVERAGE	2nd QUARTER RATE
Beaverhead	223	25.9	144	16.7
Big Horn	271	25.1	346	32.0
Blaine	483	64.4	502	66.9
Broadwater	99	29.1	74	21.8
Carbon	284	33.4	392	46.1
Carter	26	13.7	26	13.7
Cascade	2,959	34.2	2,640	30.6
Chouteau	87	12.4	61	8.7
Custer	342	25.9	297	22.5
Daniels	23	7.7	22	7.3
Dawson	215	18.9	239	21.0
Deer Lodge	531	38.2	509	36.6
Fallon	77	19.3	48	12.0
Fergus	308	23.0	246	18.4
Flathead	1,699	34.0	1,411	28.2
Gallatin	577	14.4	514	12.8
Garfield	3	1.7	3	1.7
Glacier	1,683	147.6	1,083	95.0
Golden Valley	18	18.0	11	11.0
Granite	185	66.1	186	66.4
Hill	804	42.3	775	40.8
Jefferson	292	38.4	227	29.9
Judith Basin	40	13.3	31	10.3
Lake	759	41.5	605	33.1
Lewis & Clark	1,919	46.8	1,795	43.8
Liberty	23	9.2	12	4.8
Lincoln	976	57.1	955	55.8
McCone	11	4.1	12	4.4
Madison	116	19.7	100	16.9
Meagher	80	33.3	75	31.3
Mineral	180	47.4	142	37.4
Missoula	2,422	34.7	2,209	31.7
Musselshell	199	41.5	160	33.3
Park	343	26.4	275	21.2
Petroleum	0	0.0	0	0.0
Phillips	155	28.7	123	22.8
Pondera	291	40.4	288	40.0
Powder River	15	6.0	26	10.4
Powell	338	44.5	268	35.3
Prairie	19	10.0	71	37.4
Ravalli	627	29.7	546	25.9
Richland	298	27.6	493	45.6
Roosevelt	390	36.4	395	36.9
Rosebud	480	49.5	517	53.3
Sanders	397	46.7	327	38.5
Sheridan	69	13.3	53	10.2
Silver Bow	2,255	56.7	2,034	51.1
Stillwater	99	16.8	131	22.2
Sweet Grass	75	23.4	54	16.9
Teton	143	21.3	152	22.7
Toole	143	26.5	119	22.0
Treasure	28	23.3	120	100.0
Valley	786	65.0	695	57.4
Wheatland	71	29.6	53	22.1
Wibaux	40	25.0	40	25.0
Yellowstone	2,624	25.2	2,526	24.3
STATE	27,640	35.2	25,098	32.0

FOOD STAMP RECIPIENTS
(QUARTERLY)

COUNTIES	3rd QUARTER AVERAGE	3rd QUARTER RATE	4th QUARTER AVERAGE	4th QUARTER RATE
Beaverhead	150	17.4	173	20.1
Big Horn	281	26.0	324	30.0
Blaine	488	65.1	470	62.6
Broadwater	77	22.6	88	25.9
Carbon	232	27.3	205	24.1
Carter	33	17.4	24	12.6
Cascade	2,688	31.1	2,783	32.2
Chouteau	75	10.7	57	8.1
Custer	336	25.5	331	25.1
Daniels	29	9.7	31	10.3
Dawson	138	12.1	129	11.3
Deer Lodge	464	33.4	498	35.8
Fallon	37	9.3	40	10.0
Fergus	274	20.4	293	21.9
Flathead	1,171	23.4	1,324	26.5
Gallatin	513	12.8	570	14.2
Garfield	5	2.8	.7	.4
Glacier	1,302	114.2	1,025	89.9
Golden Valley	14	14.0	15	15.0
Granite	153	54.6	141	50.4
Hill	712	37.5	578	30.4
Jefferson	274	36.0	246	32.4
Judith Basin	29	9.7	31	10.3
Lake	778	42.5	531	29.5
Lewis & Clark	1,740	42.4	1,708	41.7
Liberty	4	1.6	7	2.8
Lincoln	742	43.4	790	46.2
McCone	7	2.6	8	3.0
Madison	61	10.3	50	8.5
Meagher	56	23.3	42	17.5
Mineral	139	36.6	133	35.0
Missoula	2,040	29.3	2,211	31.7
Musselshell	151	31.5	170	35.4
Park	233	17.9	277	21.3
Petroleum	0	0	0	0
Phillips	99	18.3	83	15.4
Pondera	299	41.5	272	37.8
Powder River	12	4.8	11	4.4
Powell	217	28.6	277	36.4
Prairie	13	6.8	18	9.5
Ravalli	490	23.2	534	25.3
Richland	192	17.8	173	16.0
Roosevelt	400	37.4	362	33.8
Rosebud	596	61.4	500	51.5
Sanders	232	27.3	253	29.8
Sheridan	45	8.7	41	7.9
Silver Bow	1,819	45.7	1,801	45.3
Stillwater	90	15.3	101	17.1
Sweet Grass	34	10.6	23	7.2
Teton	141	21.0	133	19.9
Toole	139	25.7	138	25.6
Treasure	30	25.0	9	7.5
Valley	544	45.0	544	45.0
Wheatland	43	17.9	47	19.6
Wibaux	25	15.6	27	16.9
Yellowstone	2,263	21.8	2,230	21.4
STATE	23,149	29.5	22,874	29.1

FOOD STAMP RECIPIENTS
(TOTAL 1978)

COUNTIES	TOTAL RATE	TOTAL RANK
Beaverhead	20.0	37
Big Horn	28.3	23
Blaine	64.8	2
Broadwater	24.9	28
Carbon	32.7	20
Carter	14.4	44
Cascade	32.0	21
Chouteau	10.0	49.5*
Custer	24.8	29
Daniels	8.8	51
Dawson	15.8	41
Deer Lodge	36.0	16
Fallon	12.7	47
Fergus	21.0	35
Flathead	28.0	24
Gallatin	13.6	46
Garfield	1.7	55
Glacier	111.7	1
Golden Valley	14.5	42.5*
Granite	59.4	3
Hill	37.8	12
Jefferson	34.2	19
Judith Basin	10.9	48
Lake	36.7	13
Lewis & Clark	43.7	8
Liberty	4.6	53
Lincoln	50.6	6
McCone	3.5	54
Madison	13.9	45
Meagher	26.4	26
Mineral	39.1	10
Missoula	31.9	22
Musselshell	35.4	18
Park	21.7	32
Petroleum	0	56
Phillips	21.3	33
Pondera	39.9	9
Powder River	6.4	52
Powell	36.2	14
Prairie	15.9	40
Ravalli	19.7	38
Richland	22.8	31
Roosevelt	36.1	15
Rosebud	53.9	4
Sanders	35.6	17
Sheridan	10.0	49.5*
Silver Bow	49.7	7
Stillwater	17.9	39
Sweet Grass	14.5	42.5*
Teton	21.2	34
Toole	25.0	27
Treasure	39.0	11
Valley	53.1	5
Wheatland	26.5	25
Wibaux	20.6	36
Yellowstone	23.2	30
STATE	31.5	

SUPPLEMENTAL SECURITY INCOME
(AS of DECEMBER 1978)

COUNTIES	NUMBER OF RECIPIENTS	RATE PER THOUSAND	AGED RECIPIENTS	RATE PER THOUSAND
Beaverhead	126	14.7	55	6.4
Big Horn	136	12.6	43	4.0
Blaine	139	18.5	54	7.2
Broadwater	30	8.8	15	4.4
Carbon	104	12.2	42	4.9
Carter	11	5.8	6	3.2
Cascade	842	9.8	214	2.5
Chouteau	40	5.7	24	3.4
Custer	143	10.8	51	3.9
Daniels	25	8.3	14	4.7
Dawson	64	5.6	27	2.4
Deer Lodge	109	7.8	43	3.1
Fallon	29	7.3	14	3.5
Fergus	221	16.5	118	8.8
Flathead	380	7.6	124	2.5
Gallatin	154	3.8	66	1.6
Garfield	5	2.7	4	2.2
Glacier	205	18.0	61	5.4
Golden Valley	5	5.0	3	3.0
Granite	19	6.8	7	2.5
Hill	181	9.5	61	3.2
Jefferson	221	29.1	27	3.6
Judith Basin	21	7.0	13	4.3
Lake	230	12.6	95	5.2
Lewis & Clark	341	8.3	115	2.8
Liberty	5	2.0	2	.8
Lincoln	146	8.5	49	3.4
McCone	12	4.4	2	.7
Madison	49	8.3	37	6.3
Meagher	24	10.0	11	4.6
Mineral	27	7.1	15	4.0
Missoula	462	6.6	152	2.2
Musselshell	62	12.9	36	7.5
Park	128	9.8	54	4.2
Petroleum	0	0	0	0
Phillips	85	45.7	39	7.2
Pondera	78	10.8	31	4.3
Powder River	12	4.8	3	1.2
Powell	46	6.4	21	2.8
Prairie	21	11.1	12	6.3
Ravalli	188	8.9	98	4.6
Richland	93	8.6	44	4.1
Roosevelt	152	14.2	57	5.3
Rosebud	127	13.1	51	5.3
Sanders	106	12.5	49	5.8
Sheridan	50	9.6	26	5.0
Silver Bow	549	13.8	204	5.1
Stillwater	55	9.3	33	5.6
Sweet Grass	27	8.4	17	5.3
Teton	61	9.1	24	3.6
Toole	51	9.4	22	4.1
Treasure	7	5.8	3	2.5
Valley	104	8.6	48	4.0
Wheatland	26	10.8	11	4.6
Wibaux	15	9.3	6	3.8
Yellowstone	797	7.7	253	2.4
STATE	7,346	9.4	2,706	3.5

SUPPLEMENTAL SECURITY INCOME
(AS of DECEMBER 1978)

COUNTIES	BLIND & DISABLED RECIPIENTS	RATE PER THOUSAND
Beaverhead	71	8.3
Big Horn	93	8.6
Blaine	85	11.3
Broadwater	15	4.4
Carbon	62	7.3
Carter	5	2.6
Cascade	628	7.3
Chouteau	16	2.3
Custer	92	7.0
Daniels	11	3.7
Dawson	37	3.2
Deer Lodge	66	4.7
Fallon	15	3.7
Fergus	103	7.7
Flathead	256	5.1
Gallatin	88	2.2
Garfield	1	.6
Glacier	144	12.6
Golden Valley	2	2.0
Granite	12	4.3
Hill	120	6.3
Jefferson	194	25.5
Judith Basin	8	2.7
Lake	135	7.4
Lewis & Clark	226	5.5
Liberty	3	1.2
Lincoln	97	5.7
McCone	10	3.7
Madison	12	2.0
Meagher	13	5.4
Mineral	12	3.2
Missoula	310	4.4
Musselshell	26	5.4
Park	74	5.7
Petroleum	0	0
Phillips	46	5.4
Pondera	47	6.5
Powder River	9	3.6
Powell	25	3.3
Prairie	9	4.7
Ravalli	90	4.3
Richland	49	4.5
Roosevelt	95	8.9
Rosebud	76	7.8
Sanders	57	6.7
Sheridan	24	4.6
Silver Bow	345	8.7
Stillwater	22	3.7
Sweet Grass	10	3.1
Teton	37	5.5
Toole	29	3.4
Treasure	4	1.2
Valley	56	4.6
Wheatland	15	6.2
Wibaux	9	5.6
Yellowstone	544	5.2
STATE	4640	5.9

PERCENTAGE OF HOUSEHOLDS EFFECTIVE BUYING INCOME (EBI)
BY GROUP

COUNTIES	1978 EBI	0 - 7,999	8,000- 9,999	10,000- 14,999	15,000- 24,999	25,000- OVER
Beaverhead	10,708	38.7	8.4	20.0	23.5	9.4
Big Horn	12,905	31.1	7.8	19.2	28.2	13.7
Blaine	11,674	36.5	7.7	17.2	23.5	15.1
Broadwater	11,578	36.6	7.7	21.6	25.4	8.7
Carbon	9,108	44.6	9.3	19.7	18.6	7.8
Carter	11,947	33.6	9.8	17.9	22.7	22.0
Cascade	14,165	24.3	7.2	22.1	31.9	14.5
Chouteau	17,936	18.2	6.9	15.9	27.3	31.7
Custer	11,578	34.0	8.1	23.8	25.3	8.8
Daniels	14,290	24.4	6.8	22.0	26.7	20.1
Dawson	17,429	19.1	4.6	14.6	37.3	24.4
Deer Lodge	15,280	22.2	6.2	20.2	36.3	15.1
Fallon	17,179	21.3	4.8	16.8	33.8	23.3
Fergus	11,801	33.9	7.8	22.7	25.7	9.9
Flathead	12,842	29.9	7.0	24.1	30.1	8.9
Gallatin	13,387	26.7	7.9	22.0	29.8	13.6
Garfield	15,679	23.1	6.0	17.7	32.2	21.0
Glacier	12,856	32.2	7.7	16.5	29.5	14.1
Golden Valley	8,414	47.0	15.0	15.4	21.8	.8
Granite	11,184	33.4	10.3	23.5	25.7	7.1
Hill	17,799	19.9	5.2	15.4	30.8	28.7
Jefferson	11,607	34.7	7.0	27.6	24.0	6.7
Judith Basin	10,703	32.7	12.8	23.5	24.6	6.4
Lake	9,493	42.7	9.9	21.6	20.5	5.3
Lewis & Clark	14,205	26.1	6.6	20.9	33.1	13.3
Liberty	13,406	18.8	10.1	25.8	26.3	19.0
Lincoln	13,818	21.9	7.4	27.0	35.0	8.7
McCone	18,964	16.3	4.7	17.9	26.1	35.0
Madison	12,372	33.2	8.1	18.8	23.0	16.9
Meagher	9,360	41.1	12.9	22.0	19.4	4.6
Mineral	12,690	25.2	7.7	33.1	27.8	6.2
Missoula	15,106	24.6	6.2	18.8	32.4	18.0
Musselshell	9,783	40.5	10.5	18.9	23.7	6.4
Park	11,862	32.5	8.6	22.7	28.1	8.1
Petroleum	12,429	32.7	8.3	27.0	27.7	4.3
Phillips	11,090	35.1	9.9	23.5	21.4	10.1
Pondera	15,543	24.6	5.4	18.4	28.7	22.9
Powder River	13,767	24.7	10.2	20.8	24.4	19.9
Powell	13,914	27.5	6.8	19.9	34.0	11.8
Prairie	14,667	29.4	6.5	15.1	26.0	23.0
Ravalli	8,906	45.8	9.3	21.1	19.4	4.4
Richland	14,663	24.5	6.2	20.8	29.5	19.0
Roosevelt	14,412	27.9	6.6	17.4	29.1	19.0
Rosebud	10,339	38.0	10.1	24.2	20.8	6.9
Sanders	11,644	35.0	7.4	23.9	24.6	9.1
Sheridan	19,333	16.6	5.1	15.6	26.7	36.0
Silver Bow	14,094	28.4	6.4	19.2	33.5	12.5
Stillwater	12,449	33.5	7.2	19.6	24.2	15.5
Sweet Grass	8,474	47.1	11.5	19.7	15.2	6.5
Teton	12,873	28.6	9.5	18.7	25.3	17.9
Toole	17,493	24.8	2.8	14.6	33.1	24.7
Treasure	8,963	43.4	12.8	16.3	20.2	7.3
Valley	12,854	30.3	7.4	21.1	28.3	12.9
Wheatland	12,033	36.5	6.6	18.9	29.3	8.7
Wibaux	12,121	34.2	5.6	26.8	24.0	9.4
Yellowstone	17,441	25.5	6.6	20.4	31.9	15.6
STATE	13,482	28.4	7.2	20.9	29.5	14.0

ESTIMATED PER CAPITA INCOME
(1969 - 1975)

COUNTIES	1969	1975	% CHANGE
Beaverhead	2,627	4,106	56.3
Big Horn	2,095	3,397	62.1
Blaine	2,102	3,484	65.7
Broadwater	2,294	4,143	80.6
Carbon	2,486	4,057	63.2
Carter	3,054	4,130	35.2
Cascade	2,860	4,632	62.0
Chouteau	3,166	6,344	100.4
Custer	2,804	4,409	57.2
Daniels	2,576	4,790	85.9
Dawson	3,075	5,223	69.9
Deer Lodge	2,288	4,187	83.0
Fallon	2,439	4,085	67.5
Fergus	2,672	4,196	57.0
Flathead	2,558	4,063	58.8
Gallatin	2,730	4,378	60.4
Garfield	2,454	3,652	48.8
Glacier	2,119	3,486	64.5
Golden Valley	2,907	4,941	70.0
Granite	2,500	4,102	64.1
Hill	2,688	4,949	84.1
Jefferson	2,128	3,830	80.0
Judith Basin	2,362	3,834	62.3
Lake	2,165	3,367	55.5
Lewis & Clark	3,216	5,297	64.7
Liberty	2,836	5,306	87.1
Lincoln	2,814	4,209	49.6
Madison	3,089	4,477	77.6
McCone	3,032	5,385	44.9
Meagher	2,285	3,360	47.0
Mineral	2,489	4,067	63.4
Missoula	2,940	4,733	61.0
Musselshell	2,172	3,951	81.9
Park	2,621	4,326	65.1
Petroleum	2,347	3,784	61.2
Phillips	2,394	3,907	63.2
Pondera	2,463	4,398	78.6
Powder River	2,906	4,614	58.8
Powell	2,636	4,386	66.4
Prairie	2,556	4,350	70.2
Ravalli	2,314	3,511	51.7
Richland	2,446	4,110	68.0
Roosevelt	2,265	3,940	74.0
Rosebud	2,202	4,231	92.1
Sanders	2,449	3,603	47.1
Sheridan	2,896	6,105	110.8
Silver Bow	2,695	4,679	73.6
Stillwater	2,539	4,172	64.3
Sweet Grass	2,609	4,564	74.9
Teton	2,830	5,036	78.0
Toole	2,618	4,975	90.0
Treasure	2,640	4,574	73.3
Valley	2,487	4,138	66.4
Wheatland	2,423	4,033	66.4
Wibaux	2,265	3,511	55.0
Yellowstone	2,847	4,819	69.3
STATE	2,696	4,463	65.5

HEATING FUEL USE BY HOUSING UNITS
(1970 DATA)

COUNTIES	PERCENT USING BOTTLED GAS	PERCENT USING WOOD	PERCENT USING ELECTRICITY
Beaverhead	5.0	6.4	6.5
Big Horn	24.9	.5	1.6
Blaine	13.4	1.2	1.8
Broadwater	32.3	5.7	11.0
Carbon	9.3	0	3.3
Carter	61.7	0	2.8
Cascade	4.2	.2	2.1
Chouteau	21.1	0	13.1
Custer	9.8	0	3.0
Daniels	34.3	0	7.4
Dawson	9.2	0	0
Deer Lodge	1.3	3.6	1.3
Fallon	16.8	0	0
Fergus	7.4	.5	6.0
Flathead	2.6	2.5	8.6
Gallatin	7.8	.6	2.2
Garfield	60.5	0	8.6
Glacier	8.8	3.0	2.1
Golden Valley	35.5	0	0
Granite	10.2	0	8.1
Hill	4.3	.4	1.1
Jefferson	10.1	3.6	1.8
Judith Basin	20.0	0	21.7
Lake	13.3	9.3	5.7
Lewis & Clark	5.9	1.1	2.4
Liberty	6.8	0	7.2
Lincoln	16.8	12.3	17.9
McCone	28.7	0	1.8
Madison	16.2	8.7	5.0
Meagher	31.5	17.8	6.0
Mineral	22.2	4.8	10.2
Missoula	2.1	1.5	3.6
Musselshell	17.7	0	1.5
Park	9.5	4.6	2.1
Petroleum	10.1	0	29.6
Phillips	10.5	1.3	2.6
Pondera	10.5	2.9	3.1
Powder River	60.7	2.2	4.3
Powell	8.1	5.3	2.1
Prairie	18.6	0	0
Ravalli	7.0	9.3	11.0
Richland	18.8	0	1.8
Roosevelt	22.9	0	2.6
Rosebud	29.2	2.7	2.0
Sanders	18.4	11.4	10.7
Sheridan	43.5	0	3.3
Silver Bow	1.5	.8	1.4
Stillwater	15.2	2.4	1.3
Sweet Grass	14.2	5.4	3.9
Teton	12.4	0	2.4
Toole	8.6	0	0
Treasure	20.1	0	25.9
Valley	8.3	0	7.8
Wheatland	16.6	0	4.7
Wibaux	39.1	0	0
Yellowstone	2.8	0	2.0

HEATING FUEL USE BY HOUSING UNITS
(1970 DATA)

COUNTIES	PERCENT USING COAL	PERCENT USING FUEL OIL & KEROSENE	PERCENT USING UTILITY GAS
Beaverhead	12.6	26.5	42.9
Big Horn	7.6	11.3	51.9
Blaine	5.8	21.7	56.1
Broadwater	4.7	38.2	8.1
Carbon	8.9	6.9	69.1
Carter	0	30.3	5.2
Cascade	.2	4.5	88.2
Chouteau	0	59.6	6.2
Custer	2.3	3.7	80.7
Daniels	0	58.3	0
Dawson	.5	3.9	86.3
Deer Lodge	0	2.2	91.7
Fallon	7.1	3.6	72.5
Fergus	8.8	19.1	58.2
Flathead	0	30.3	55.7
Gallatin	0	12.6	76.7
Garfield	3.1	19.7	4.3
Glacier	0	8.0	78.1
Golden Valley	22.5	42.0	0
Granite	3.9	10.5	67.3
Hill	.9	13.3	80.0
Jefferson	3.2	22.1	59.1
Judith Basin	4.1	54.1	0
Lake	1.0	68.0	2.1
Lewis & Clark	.2	3.2	87.3
Liberty	0	18.0	68.0
Lincoln	0	47.8	4.3
McCone	2.9	60.4	6.1
Madison	7.3	44.3	18.5
Meagher	8.8	26.5	9.4
Mineral	0	60.0	2.9
Missoula	1.2	7.7	83.4
Musselshell	66.9	9.0	5.0
Park	.7	8.6	74.4
Petroleum	0	49.7	10.6
Phillips	1.3	17.8	66.5
Pondera	1.9	15.2	66.3
Powder River	9.8	13.5	13.7
Powell	1.2	9.3	69.7
Prairie	10.5	18.8	52.1
Ravalli	.4	13.9	58.2
Richland	3.3	2.9	73.3
Roosevelt	0	17.2	56.8
Rosebud	11.0	11.6	43.3
Sanders	1.7	55.3	2.5
Sheridan	5.6	46.5	0
Silver Bow	.4	.8	94.9
Stillwater	5.3	9.3	66.5
Sweet Grass	1.5	12.8	62.1
Teton	0	30.9	54.3
Toole	0	6.7	84.7
Treasure	17.5	30.7	5.7
Valley	0	13.7	70.2
Wheatland	8.8	6.2	63.6
Wibaux	5.6	4.4	51.0
Yellowstone	1.1	1.5	92.0

ELDERLY POOR

COUNTIES	POPULATION OVER 65	NUMBER OF LOW INCOME	PERCENT POOR	RANK
Beaverhead	885	209	24.4	33
Big Horn	693	199	28.7	16
Blaine	758	240	31.7	11
Broadwater	320	128	39.6	2
Carbon	1,231	458	37.2	3
Carter	267	62	23.3	37
Cascade	6,473	1,611	24.9	30
Chouteau	733	105	14.3	54
Custer	1,550	335	21.6	43
Daniels	450	80	17.8	50
Dawson	994	279	28.1	19
Deer Lodge	1,877	272	14.5	53
Fallon	358	109	30.4	13
Fergus	1,846	447	24.2	34
Flathead	4,124	1,361	33.0	7
Gallatin	2,618	503	19.2	47
Garfield	165	23	13.9	55
Glacier	827	287	34.7	4
Golden Valley	145	35	24.1	35
Granite	303	35	11.5	56
Hill	1,461	367	25.1	29
Jefferson	465	110	23.7	36
Judith Basin	360	72	20.0	45
Lake	1,951	583	29.9	14
Lewis and Clark	3,298	718	21.8	41.5*
Liberty	184	34	18.5	48
Lincoln	988	315	31.9	10
Madison	727	178	24.5	32
McCone	287	57	19.9	46
Meagher	239	100	41.9	1
Mineral	234	41	17.9	49
Missoula	4,510	1,037	23.0	38
Musselshell	608	173	28.4	17
Park	1,653	360	21.8	41.5*
Petroleum	47	12	25.5	28
Phillips	720	200	27.8	20.5*
Pondera	669	184	27.5	22.5*
Powder River	225	50	22.3	39
Powell	660	104	15.7	52
Prairie	240	82	34.2	5
Ravalli	2,154	659	30.6	12
Richland	1,029	350	34.0	6
Roosevelt	992	322	32.5	9
Rosebud	614	163	26.7	26
Sanders	953	281	29.5	15
Sheridan	676	179	26.5	26.5*
Silver Bow	4,983	1,365	27.4	24
Stillwater	684	225	32.9	8
Sweet Grass	494	140	28.3	18
Teton	763	161	21.1	44
Toole	589	161	27.5	22.5*
Treasure	113	20	17.7	51
Valley	996	245	24.6	31
Wheatland	338	74	21.9	40
Wibaux	180	50	27.8	20.5*
Yellowstone	7,064	1,893	26.8	25

NATIVE AMERICAN POPULATION
SOURCE: 1970 CENSUS

COUNTIES	TOTAL ALL PERSONS	# NATIVE AMERICANS	% NATIVE AMERICANS
Beaverhead	8,187	31	.4
Big Horn	10,057	3,917	38.9
Blaine	6,727	1,562	23.2
Broadwater	2,526	22	.9
Carbon	7,080	29	.4
Carter	1,956	3	.2
Cascade	81,804	1,509	1.8
Chouteau	6,473	153	2.4
Custer	12,174	65	.5
Daniels	3,083	16	.5
Dawson	11,269	50	.4
Deer Lodge	15,652	240	1.5
Fallon	4,050	13	.3
Fergus	12,611	24	.2
Flathead	39,460	327	.8
Gallatin	32,505	99	.3
Garfield	1,796	0	0.0
Glacier	10,783	4,576	42.4
Golden Valley	931	1	.1
Granite	2,737	20	.7
Hill	17,358	1,607	9.3
Jefferson	5,238	8	.2
Judith Basin	2,667	2	.1
Lake	14,445	2,199	15.4
Lewis and Clark	33,281	486	1.5
Liberty	2,359	9	.4
Lincoln	18,063	209	1.2
Madison	5,014	78	1.6
McCone	2,875	17	.6
Meagher	2,122	12	.6
Mineral	2,958	16	.5
Missoula	58,263	660	1.1
Musselshell	3,734	2	.1
Park	11,197	32	.3
Petroleum	675	2	.3
Phillips	5,386	258	4.8
Pondera	6,611	546	8.3
Powder River	2,862	34	1.2
Powell	6,660	98	1.5
Prairie	1,752	13	.7
Ravalli	14,409	142	1.0
Richland	9,777	40	.4
Roosevelt	10,365	3,110	30.0
Rosebud	6,032	1,820	30.2
Sanders	7,093	384	5.4
Sheridan	5,730	42	.7
Silver Bow	41,981	359	.9
Stillwater	4,632	6	.1
Sweet Grass	2,980	2	.1
Teton	6,116	4	.1
Toole	5,839	63	1.1
Treasure	1,069	1	.1
Valley	11,471	972	8.5
Wheatland	2,529	17	.7
Wibaux	1,465	0	0.0
Yellowstone	87,367	1,063	1.2

APPENDICES

APPENDIX A

SOURCE, DESCRIPTION AND CAUTIONS FOR THE DATA

THIS SECTION IS INTENDED TO AID THE USER TO BECOME INFORMED AS TO THE NATURE OF THE DATA INCLUDED IN THIS REPORT.

A. POPULATION BY CCD (COUNTY CENSUS DISTRICT) WAS TAKEN FROM THE 1970 CENSUS. IT SHOWS THE TOTAL NUMBER OF PERSONS WHO FELL BELOW THE OFFICE OF MANAGEMENT & BUDGET POVERTY GUIDELINES IN 1970. CCD DATA IS BASED UPON A 20% SAMPLE, THEREFORE, THE NUMBER OF PERSONS IN EACH CCD, WHEN ADDED TOGETHER, MAY NOT EQUAL THE 1970 ESTIMATE OF POVERTY IN THE COUNTY.

B. POPULATION BY SIZE OF URBAN CENTER IS BASED ON A 1976 POPULATION ESTIMATE PROVIDED BY THE U.S. DEPARTMENT OF THE CENSUS IN ITS SERIES P-75, NO.765, ISSUED IN JANUARY, 1979. DATA IS BASED ON ESTIMATES WHICH USED BIRTHS, DEATHS AND MIGRATIONS TO CALCULATE SUB-COUNTY POPULATIONS. THE DATA SHOULD INDICATE THE URBAN OR RURAL NATURE OF A COUNTY'S POPULATION.

C. POPULATION BY AGE AND SEX IS A POPULATION 'TREE' WHICH VISUALLY DESCRIBES THE PERCENTAGE OF MALE OR FEMALE POPULATION BY AGE BREAKDOWN. THIS DATA WAS TAKEN FROM THE 1970 CENSUS. PRINTED DATA APPEARS DIRECTLY BELOW THE VISUAL PRESENTATION.

D. AID TO DEPENDENT CHILDREN REPRESENTS THE TOTAL RATE PER 1,000 COUNTY POPULATION OF AFDC RECIPIENTS, BY QUARTER. DATA WAS DRAWN FROM INFORMATION CONTAINED IN THE DEPARTMENT OF SOCIAL AND REHABILITATION SERVICES STATISTICAL REPORT, PUBLISHED MONTHLY.

E. HEALTH & SOCIAL DISORDERS INCLUDES INFANT DEATH RATE, CRUDE DEATH RATE AND DIVORCES OBTAINED FROM THE STATE DEPARTMENT OF HEALTH AND ENVIRONMENTAL SCIENCES, VITAL STATISTICS FOR 1978. DEATH RATES ARE FOR THE YEAR 1978 AND DIVORCE RATES ARE FOR THE YEAR 1977. ALL FIGURES REPRESENT A RATE PER 1,000 OF COUNTY POPULATION.

F. HEALTH AND MEDICAL IS AN ACTUAL COUNT OF MEDICAL DOCTORS AND HOSPITAL BEDS, TAKEN FROM THE HEALTH DATA BOOK, PUBLISHED BY THE DEPARTMENT OF HEALTH AND ENVIRONMENTAL SCIENCES. THE NUMBER OF MEDICAL DOCTORS REFLECTS THE ACTUAL NUMBER PRACTICING IN DIRECT PATIENT CARE, AND DOES NOT INCLUDE OSTEOPATHIC PHYSICIANS, MD'S IN ADMINISTRATION, MEDICAL RESEARCH OR MD'S WHO ARE NOT IN ACTIVE PRACTICE FOR OTHER REASONS. THE DEPARTMENT OF PROFESSIONAL AND OCCUPATIONAL LICENSING PROVIDED A LIST OF ALL DENTISTS LICENSED BY THE BOARD OF DENTISTS. NO DISTINCTION IS MADE BETWEEN DOCTOR OF DENTAL SURGERY (DDS) AND DOCTOR OF MEDICAL DENTISTRY (DMD).

G. ALCOHOL ADMISSIONS, GIVEN AS A RATE PER 1,000 OF COUNTY POPULATION, WERE PROVIDED BY THE DEPARTMENT OF INSTITUTIONS. IT REPRESENTS ALL ALCOHOL-RELATED ADMISSIONS TO TREATMENT FACILITIES WITHIN THE STATE REPORTING SYSTEM.

H. DEVELOPMENTALLY DISABLED ARE ONLY THOSE INDIVIDUALS SERVED WITHIN A COUNTY DURING 1978. DATA WAS PROVIDED BY THE DEPARTMENT OF SOCIAL & REHABILITATION SERVICES. BOTH ACTUAL NUMBERS SERVED AND A RATE PER 1,000 ARE PROVIDED.

I. FOOD STAMPS. THE RATE PER THOUSAND OF FOOD STAMP RECIPIENTS IN 1978, BY QUARTER, WAS OBTAINED FROM THE DEPARTMENT OF SOCIAL & REHABILITATION SERVICES STATISTICAL REPORT. THE FIGURES REPRESENT THE TOTAL NUMBER OF PERSONS WHO RECEIVED FOOD STAMPS, AS OPPOSED TO THE NUMBER OF FOOD STAMP CASES.

J. CRIME. THE 1978 CRIME STATISTICS WERE PROVIDED BY THE DEPARTMENT OF JUSTICE, CRIME CONTROL BOARD. THE CRIME RATE IS A RATE PER 1,000 THAT REPRESENTS THE REPORTED INCIDENCE OF CRIME WITHIN SEVEN MAJOR CRIME CATAGORIES.

K. UNEMPLOYMENT IS DEFINED AS THE NUMBER OF PERSONS WHO, FOR AN ENTIRE WEEK, DID NOT WORK AT ALL, OR WHO WERE ABLE TO WORK AND AVAILABLE FOR WORK, BUT DID NOT FIND WORK. THE UNEMPLOYMENT RATE REPRESENTS THE NUMBER OF UNEMPLOYED EXPRESSED AS A PERCENTAGE OF THE CIVILIAN LABOR FORCE. DATA WAS COMPILED FROM THE MONTANA EMPLOYMENT AND LABOR FORCE, A REPORT PRODUCED BY THE MONTANA DEPARTMENT OF LABOR AND INDUSTRY.

L. EFFECTIVE BUYING INCOME (EBI) INDICATES THE GENERAL ABILITY TO BUY. IT IS PERSONAL INCOME LESS PERSONAL TAX, NON-TAX PAYMENTS AND PERSONAL CONTRIBUTIONS. PERSONAL INCOME IS THE AGGREGATE OF WAGES AND SALARIES, OTHER LABOR INCOME, PROPRIETOR'S INCOME, RENTAL INCOME, DIVIDENDS PAID BY CORPORATIONS, PERSONAL INTEREST INCOME FROM ALL SOURCES, AND TRANSFER PAYMENTS, (SUCH AS PENSIONS AND WELFARE ASSISTANCE). PERSONAL TAXES ARE FEDERAL, STATE AND LOCAL TAXES. PERSONAL CONTRIBUTIONS ARE SOCIAL SECURITY INSURANCE PAYMENTS. NON-TAX PAYMENTS ARE SUCH ITEMS AS FINES, FEES AND PENALTIES. EBI IS A CLASSIFICATION DEVELOPED BY SALES & MARKETING MANAGEMENT, INC., NEW YORK CITY. THIS EDITION HAS BEEN EXTENDED THE RIGHT TO REPRODUCE COPYRIGHTED DATA FROM THE 1979 SURVEY OF BUYING POWER, A PUBLICATION OF SMM, INC.

M. PER CAPITA INCOME IS THE ESTIMATED AVERAGE AMOUNT, PER PERSON, OF TOTAL MONEY INCOME RECEIVED DURING THE CALENDAR YEARS OF 1969 AND 1975 FOR ALL PERSONS RESIDING IN A GIVEN COUNTY. THE 1975 FIGURE IS AN ESTIMATE PROVIDED BY THE U.S. BUREAU OF THE CENSUS IN THEIR 1979 POPULATION ESTIMATES AND PROJECTIONS.

N. HEATING FUEL CONSUMPTION DATA REPRESENTS THE PRIMARY FUEL FOR HEATING HOUSING UNITS, EXPRESSED AS A PERCENTAGE. THE DATA WAS TAKEN FROM THE 1970 CENSUS OF HOUSING.

O. INADEQUATE HOUSING IS A MEASURE OF HOUSING THAT MAY BE INADEQUATE, BASED ON INDICATORS DETERMINED BY THE DEPARTMENT OF HOUSING AND URBAN DEVELOPMENT. FOR RENTERS, THE INDEX CALCULATED UNITS THAT LACKED SOME OR ALL PLUMBING, UNITS WITH MORE THAN 1.25 PERSONS PER ROOM, OR RENTERS WHO PAY

MORE THAN 25% OF THEIR INCOME FOR RENT. FOR OWNERS, THE INDEX CALCULATED UNITS THAT LACK PLUMBING, UNITS WITH OVER 1.25 PERSONS PER ROOM, UNITS BUILT BEFORE 1939, UNITS VALUED AT $10,000 OR LESS IN URBAN AREAS AND UNITS VALUED AT $7,500 OR LESS IN RURAL AREAS. DATA WAS DRAWN FROM THE 1970 CENSUS.

P. HIGH SCHOOL DROP-OUTS WERE PROVIDED BY THE OFFICE OF PUBLIC INSTRUCTION. THE DROP-OUT RATE IS CALCULATED ON THE BASIS OF ENROLLMENT. THERE IS NO INDICATION WHY AN INDIVIDUAL DROPPED OUT OF SCHOOL. FOR EXAMPLE, A TRANSFER STUDENT TO ANOTHER STATE OR AREA WOULD BE CONSIDERED IN THE STATISTIC. HOWEVER, THIS INDICATOR DOES GIVE SOME MEASURE AS TO THE SUCCESS OF AN AREA'S EDUCATIONAL EFFORT.

Q. PUBLIC ASSISTANCE ARE THOSE INDIVIDUALS WHO ARE EITHER ON SUPPLEMENTAL SECURITY INCOME (SSI), SSI TO THE AGED OR SSI TO THE BLIND AND DISABLED. THE GRAPHIC PRESENTATION ILLUSTRATES THESE STATISTICS BY RATE PER THOUSAND OF COUNTY POPULATION. DATA WAS RECEIVED FROM THE SUPPLEMENTAL SOCIAL SECURITY OFFICE, ONLY FOR THE MONTH OF DECEMBER, 1978.

R. POVERTY POPULATION DATA WAS COMPILED FROM THE 1970 CENSUS. STATISTICS ARE PROVIDED FOR PERSONS AND FAMILIES. THE OFFICE OF MANAGEMENT & BUDGET POVERTY GUIDELINES WERE USED TO DETERMINE POVERTY. WE HAVE ALSO INCLUDED STATISTICS ON THE NUMBER OF NEAR-POOR WHO HAVE INCOMES WITHIN 125% OF THE POVERTY GUIDELINES. POPULATION ESTIMATES FOR 1978 AND POPULATION ESTIMATES PER SQUARE MILE ARE TAKEN FROM THE CENSUS BUREAU REPORT, P-26, ISSUED IN AUGUST 1979.

APPENDIX B

GLOSSARY

AFDC	AID TO FAMILIES WITH DEPENDENT CHILDREN
CCD	COUNTY CENSUS DISTRICT
CRUDE DEATH RATE	THE TOTAL NUMBER OF ALL DEATHS WITHIN A COUNTY, EXPRESSED AS A RATE PER THOUSAND OF COUNTY POPULATION.
CSA	COMMUNITY SERVICES ADMINISTRATION
DDS	DOCTOR OF DENTAL SURGERY
DMD	DOCTOR OF MEDICAL DENTISTRY
EBI	EFFECTIVE BUYING INCOME
INFANT DEATH RATE	THE NUMBER OF INFANTS WHO DIE WITHIN A COUNTY, EXPRESSED AS A RATE PER THOUSAND OF TOTAL LIVE BIRTHS.
HC	HIGHEST COUNTY (IN THE STATE)
HRDC	HUMAN RESOURCE DEVELOPMENT COUNCIL
HUD	HOUSING AND URBAN DEVELOPMENT (DEPARTMENT OF)
LC	LOWEST COUNTY (IN THE STATE)
MD	MEDICAL DOCTOR
OMB	OFFICE OF MANAGEMENT AND BUDGET
POPULATION TREE	A GRAPHIC PRESENTATION OF THE POPULATION BY AGE & SEX.
POVERTY INDEX	A MEASURE OF POVERTY BASED UPON THE AVERAGE POOR FAMILY'S FOOD COST, MULTIPLIED BY THREE.
SA	STATE AVERAGE
SAMPLE DATA	DATA COLLECTED FROM A PORTION OF THE TOTAL POPULATION. EXAMPLE; ONLY 20% OF A POPULATION MAY BE QUESTIONED FOR A SURVEY.
SEOO	STATE ECONOMIC OPPORTUNITY OFFICE
SIE	SURVEY OF INCOME AND EDUCATION
SOCIO-ECONOMIC INDICATORS	A MEASURE OF THE GENERAL ECONOMIC OR SOCIAL STATUS OF AN AREA.
SSI	SUPPLEMENTAL SECURITY INCOME
TC	THIS COUNTY (IN THE STATE)

500 copies of this publication were produced at an estimated unit cost of $14.13 per copy, for a total cost of $7,065.00 which includes $6,735.00 for printing and $330.00 for distribution.

Printed by
COLOR WORLD OF MONTANA, INC
201 E. Mendenhall, Bozeman, MT 59715